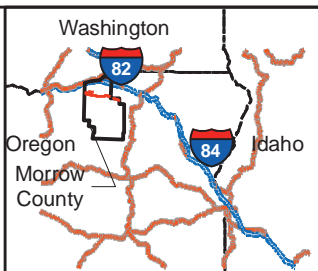

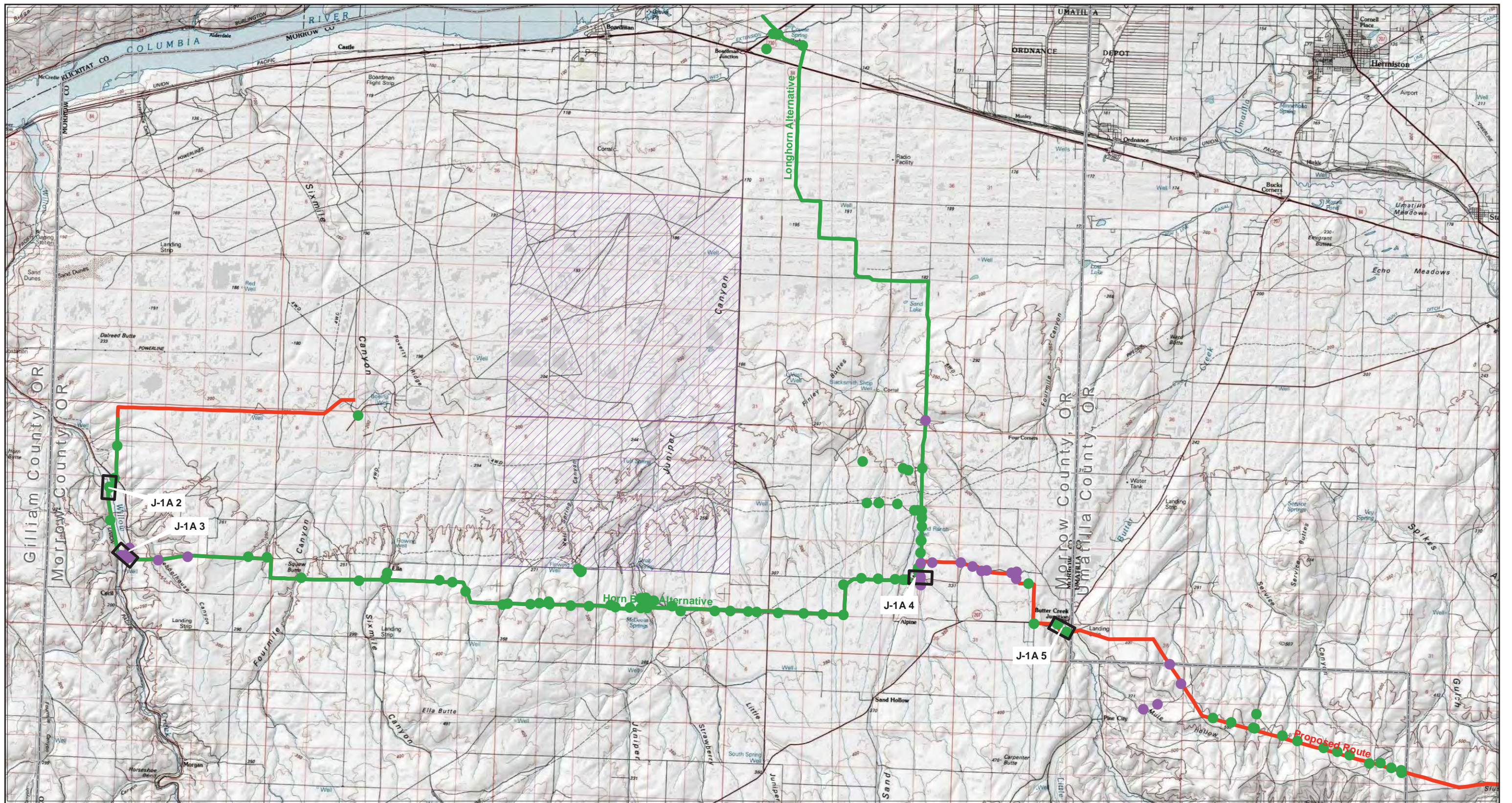


**ATTACHMENT J-1
FIGURES**



Wetland & Waters Survey Status


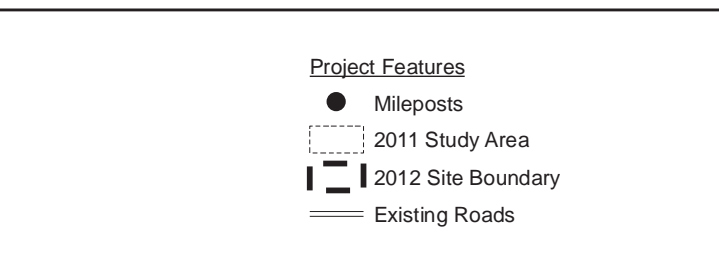
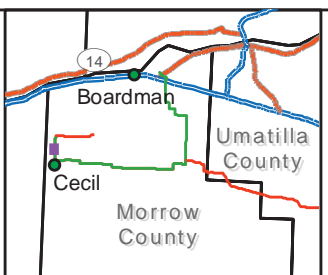
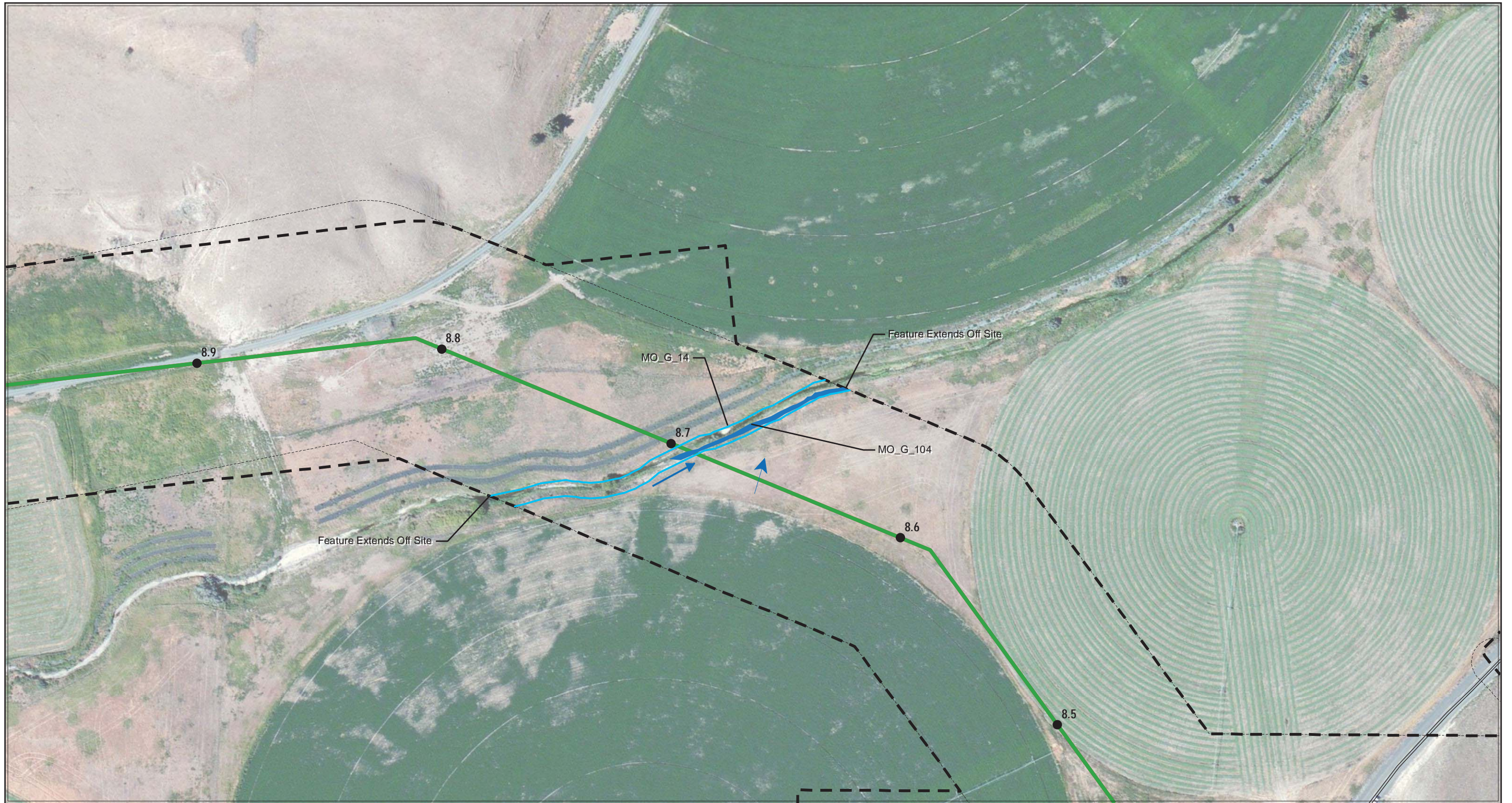
- Not Surveyed; No Access
- Survey Completed

□ Detail Sheet Location
 □ County Boundary

— Proposed Route
 — Alternative Route

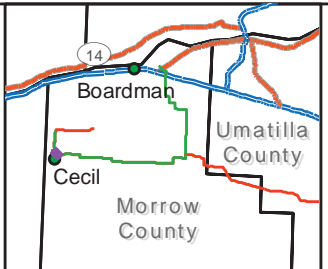
Coordinate System: NAD 1983 UTM Zone 11N
 Projection: Transverse Mercator
 Datum: North American 1983

FIGURE J-1A 1
WETLANDS AND OTHER WATERS:
MORROW COUNTY
 IDAHO POWER COMPANY
 BOARDMAN TO HEMINGWAY
 FEBRUARY 2013



Coordinate System: NAD 1983 UTM Zone 11N
 Projection: Transverse Mercator
 Datum: North American 1983

FIGURE J-1A 2
WETLANDS AND OTHER WATERS:
MORROW COUNTY
 IDAHO POWER COMPANY
 BOARDMAN TO HEMINGWAY
 500kV TRANSMISSION LINE PROJECT
 FEBRUARY 2013

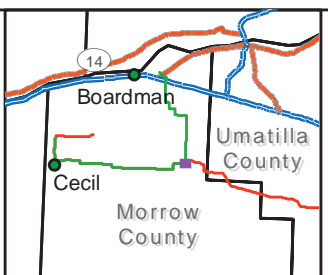


- Project Features**
- Mileposts
 - 2011 Study Area
 - - - 2012 Site Boundary
 - Existing Roads

- Water Features**
- Streams
 - Wetlands
 - ➔ Flow Direction

Coordinate System: NAD 1983 UTM Zone 11N
 Projection: Transverse Mercator
 Datum: North American 1983

FIGURE J-1A 3
WETLANDS AND OTHER WATERS:
MORROW COUNTY
 IDAHO POWER COMPANY
 BOARDMAN TO HEMINGWAY
 500kV TRANSMISSION LINE PROJECT
 FEBRUARY 2013

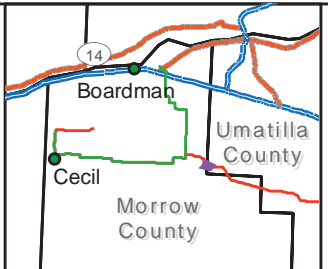
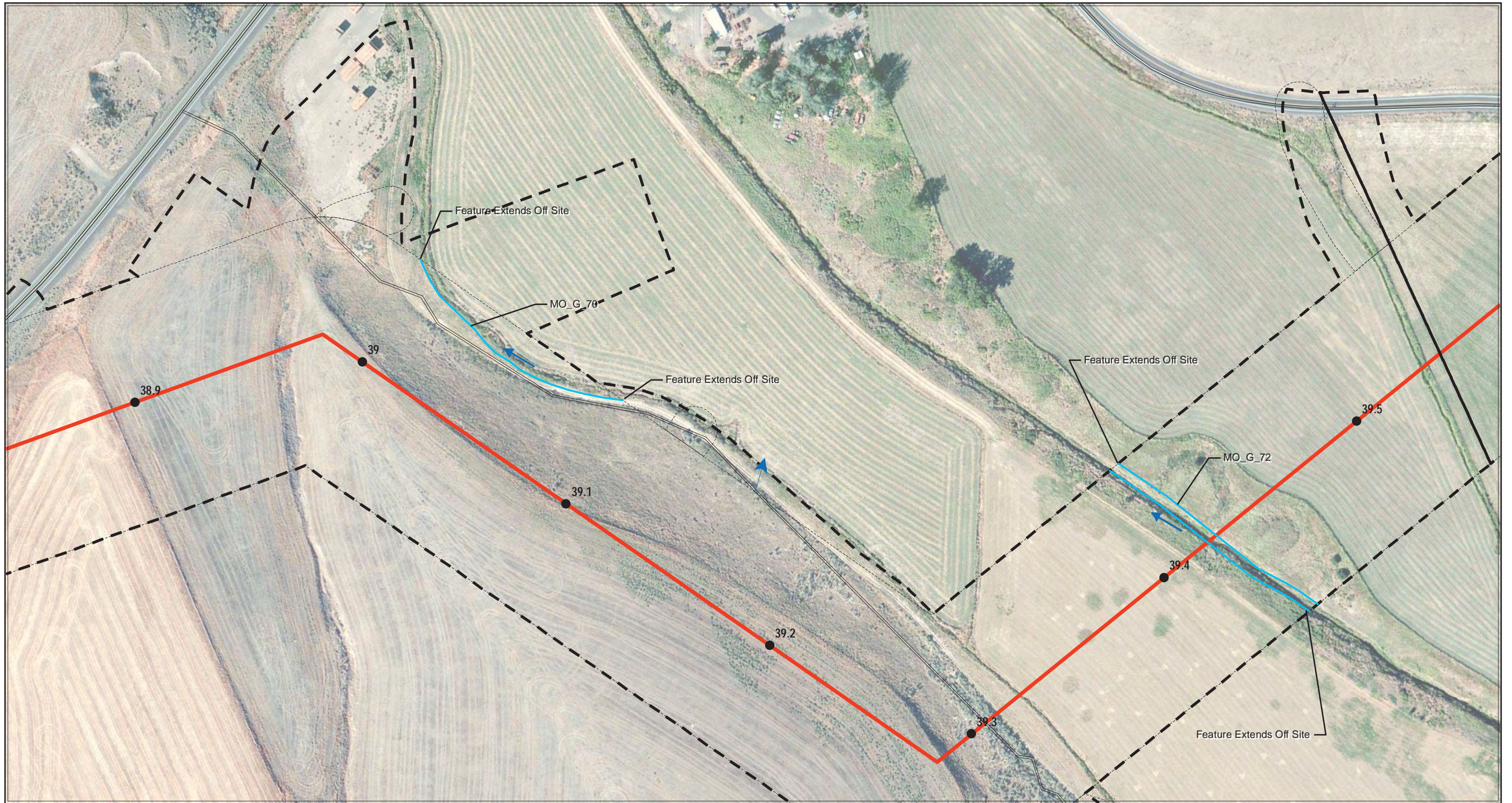


- Project Features**
- Mileposts
 - 2011 Study Area
 - - - 2012 Site Boundary
 - Existing Roads

- Water Features**
- Streams
 - Wetlands
 - ➔ Flow Direction

Coordinate System: NAD 1983 UTM Zone 11N
 Projection: Transverse Mercator
 Datum: North American 1983

FIGURE J-1A 4
WETLANDS AND OTHER WATERS:
MORROW COUNTY
 IDAHO POWER COMPANY
 BOARDMAN TO HEMINGWAY
 500kV TRANSMISSION LINE PROJECT
 FEBRUARY 2013

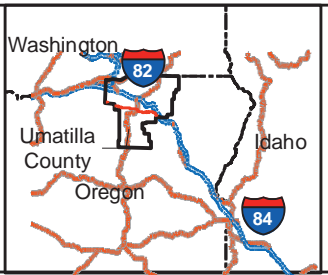

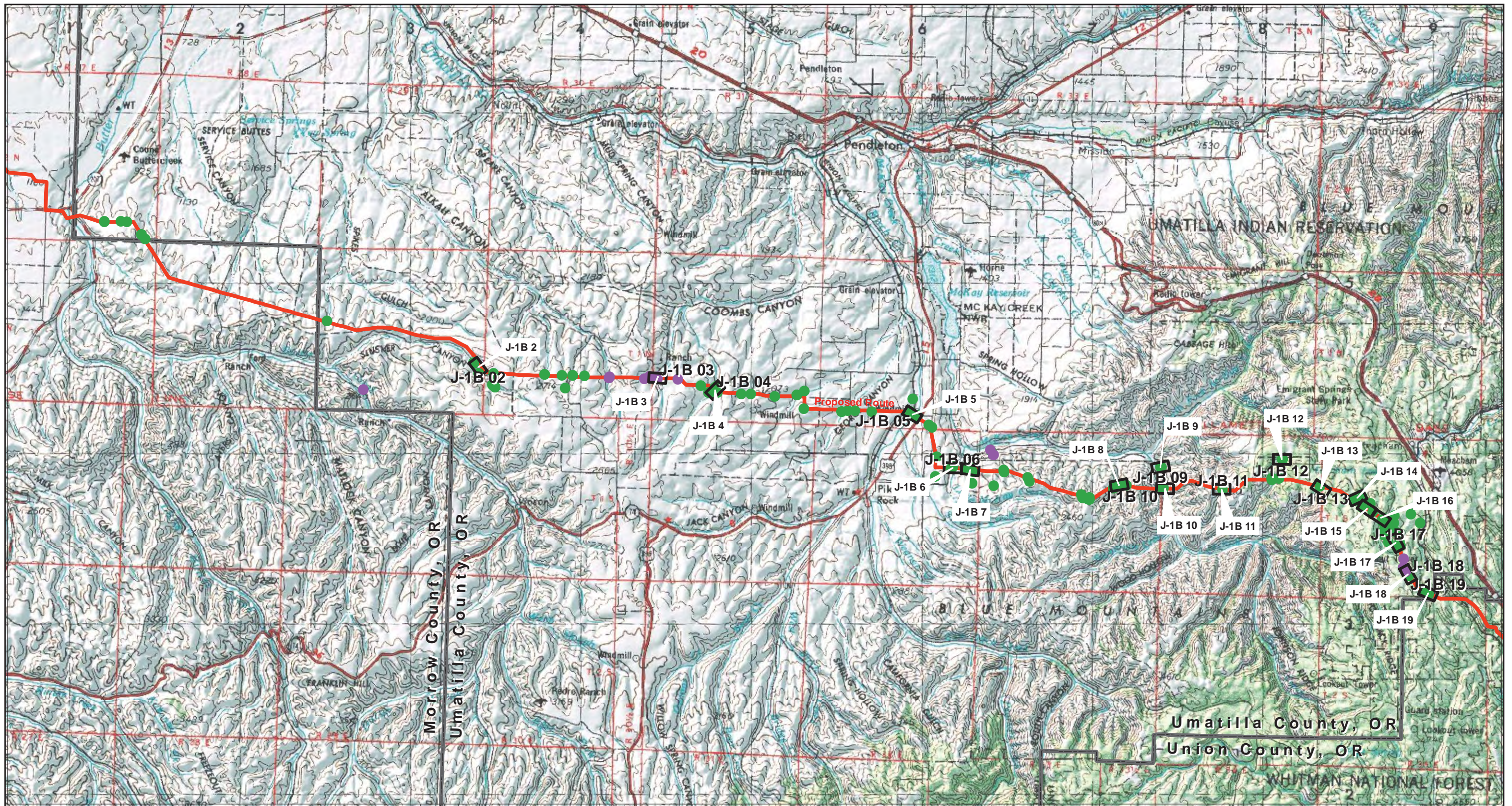


- Project Features**
- Mileposts
 - 2011 Study Area
 - 2012 Site Boundary
 - Existing Roads

- Water Features**
- Streams
 - Wetlands
 - ➔ Flow Direction

Coordinate System: NAD 1983 UTM Zone 11N
 Projection: Transverse Mercator
 Datum: North American 1983

FIGURE J-1A 5
WETLANDS AND OTHER WATERS:
MORROW COUNTY
 IDAHO POWER COMPANY
 BOARDMAN TO HEMINGWAY
 500kV TRANSMISSION LINE PROJECT
 FEBRUARY 2013



Wetland & Waters Survey Status

- Not Surveyed; No Access
- Survey Completed

□ Detail Sheet Location

□ County Boundary

— Proposed Route

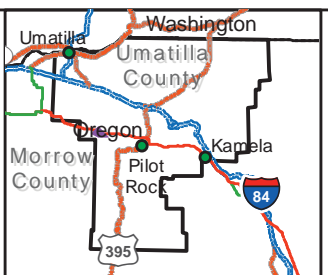

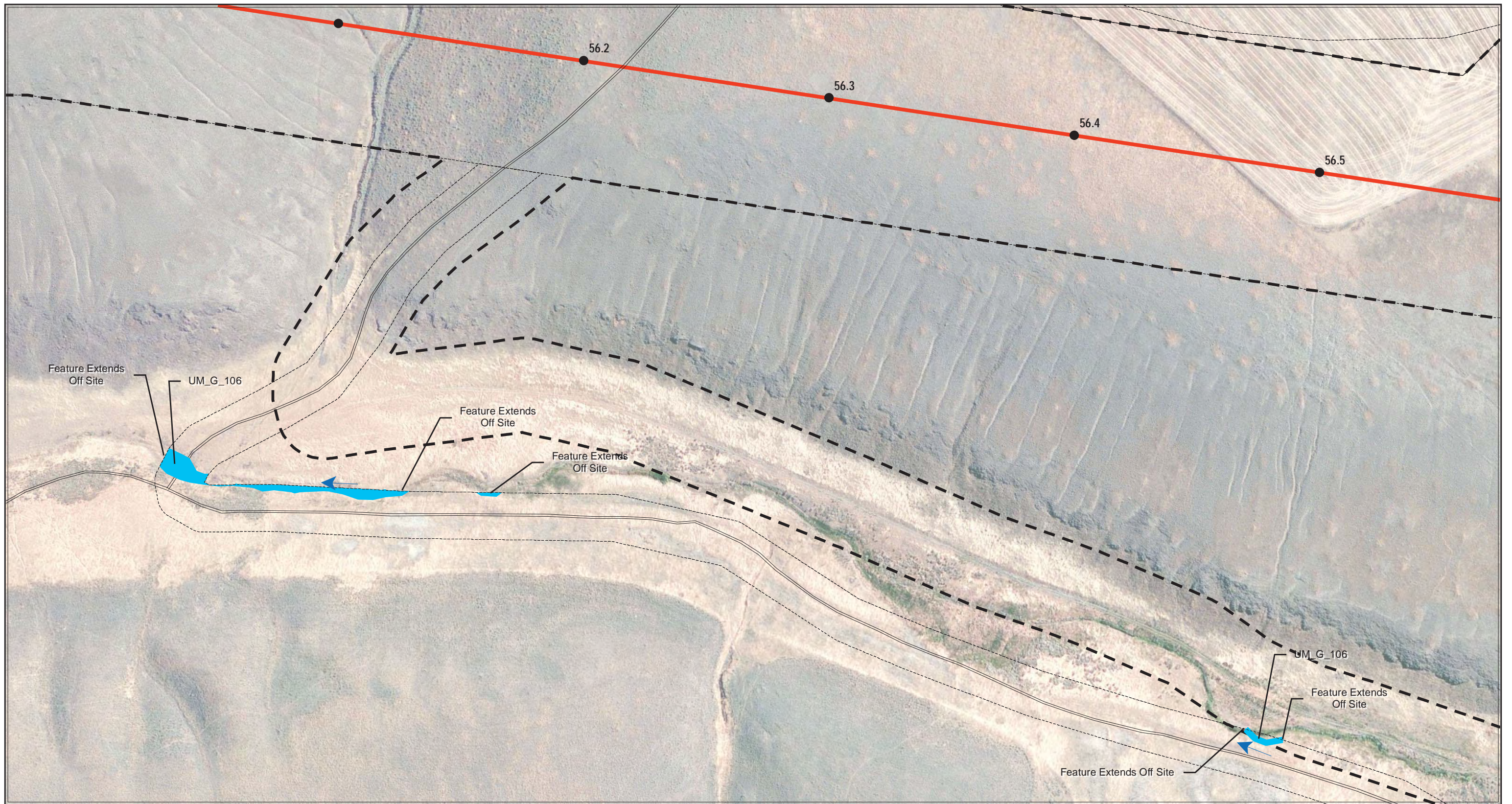
— Alternate Corridor Segment

Coordinate System: NAD 1983 UTM Zone 11N
 Projection: Transverse Mercator
 Datum: North American 1983

FIGURE J-1B 1
WETLANDS AND OTHER WATERS:
UMATILLA COUNTY

IDAHO POWER COMPANY
 BOARDMAN TO HEMINGWAY

FEBRUARY 2013

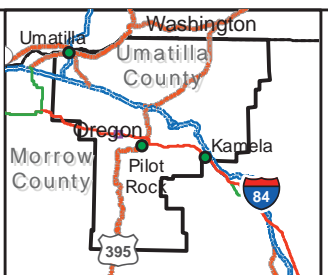

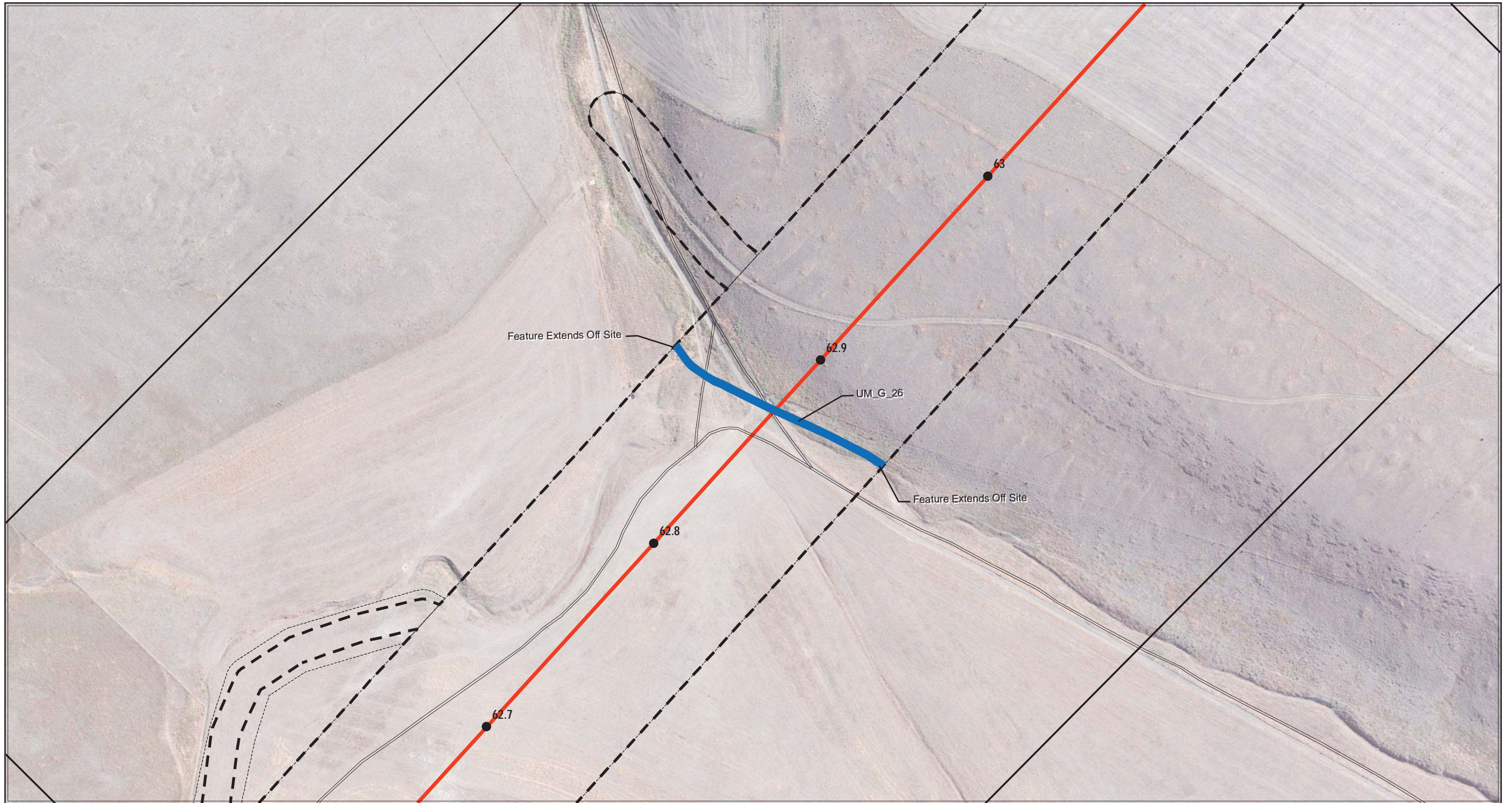


- Project Features**
- Mileposts
 - 2011 Study Area
 - 2012 Site Boundary
 - Existing Roads

- Water Features**
- Streams
 - Wetland
 - ➔ Flow Direction

Coordinate System: NAD 1983 UTM Zone 11N
 Projection: Transverse Mercator
 Datum: North American 1983

FIGURE J-1B 02
WETLANDS AND OTHER WATERS:
UMATILLA COUNTY
 IDAHO POWER COMPANY
 BOARDMAN TO HEMINGWAY
 500KV TRANSMISSION LINE PROJECT
 FEBRUARY 2013

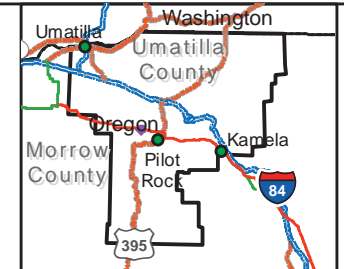

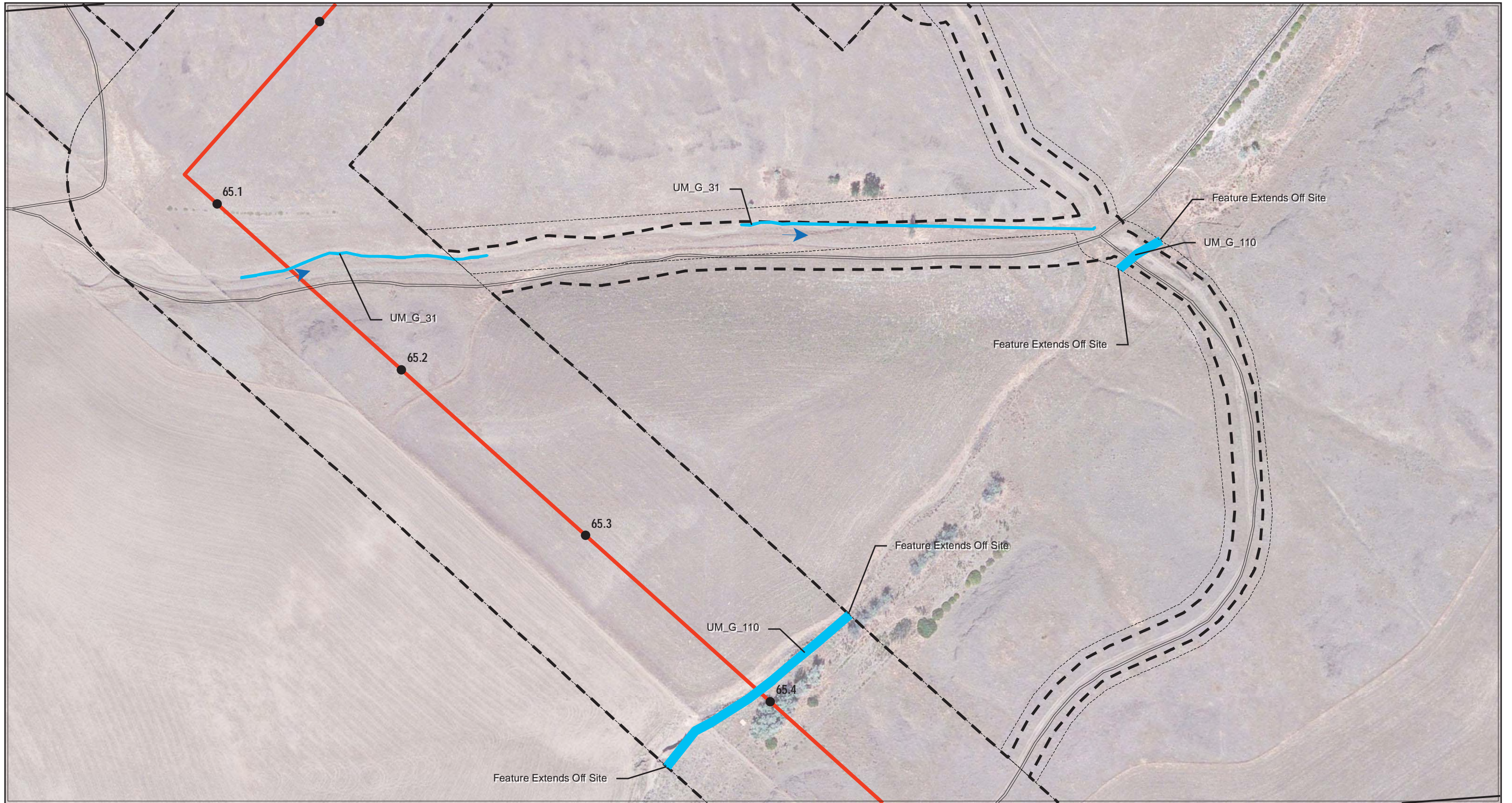


- Project Features**
- Mileposts
 - 2011 Study Area
 - 2012 Site Boundary
 - Existing Roads

- Water Features**
- Streams
 - Wetland
 - ➔ Flow Direction

Coordinate System: NAD 1983 UTM Zone 11N
 Projection: Transverse Mercator
 Datum: North American 1983

FIGURE J-1B 03
WETLANDS AND OTHER WATERS:
UMATILLA COUNTY
 IDAHO POWER COMPANY
 BOARDMAN TO HEMINGWAY
 500KV TRANSMISSION LINE PROJECT
 FEBRUARY 2013

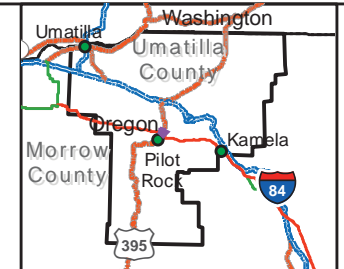

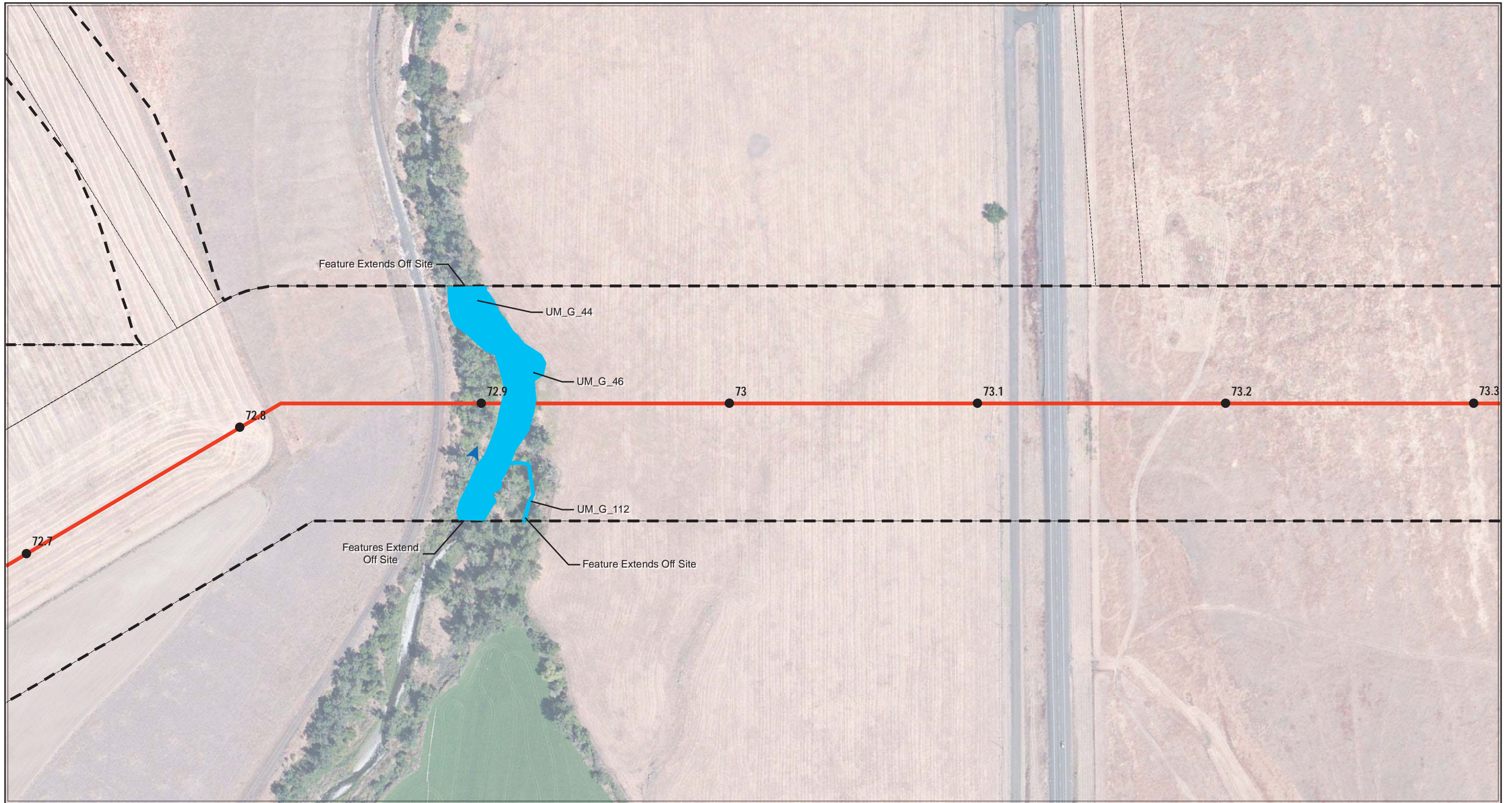


- Project Features**
- Mileposts
 - - - 2011 Study Area
 - ▭ 2012 Site Boundary
 - Existing Roads

- Water Features**
- Streams
 - Wetland
 - Flow Direction

Coordinate System: NAD 1983 UTM Zone 11N
 Projection: Transverse Mercator
 Datum: North American 1983

FIGURE J-1B 04
WETLANDS AND OTHER WATERS:
UMATILLA COUNTY
 IDAHO POWER COMPANY
 BOARDMAN TO HEMINGWAY
 500KV TRANSMISSION LINE PROJECT
 FEBRUARY 2013

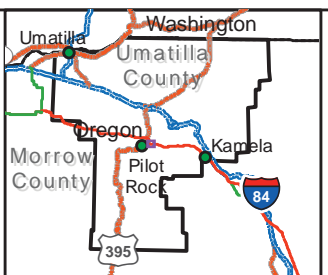



- Project Features**
- Mileposts
 - 2011 Study Area
 - 2012 Site Boundary
 - Existing Roads

- Water Features**
- Streams
 - Wetland
 - Flow Direction

Coordinate System: NAD 1983 UTM Zone 11N
 Projection: Transverse Mercator
 Datum: North American 1983

FIGURE J-1B 05
WETLANDS AND OTHER WATERS:
UMATILLA COUNTY
 IDAHO POWER COMPANY
 BOARDMAN TO HEMINGWAY
 500KV TRANSMISSION LINE PROJECT
 FEBRUARY 2013

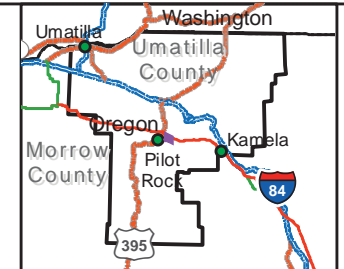

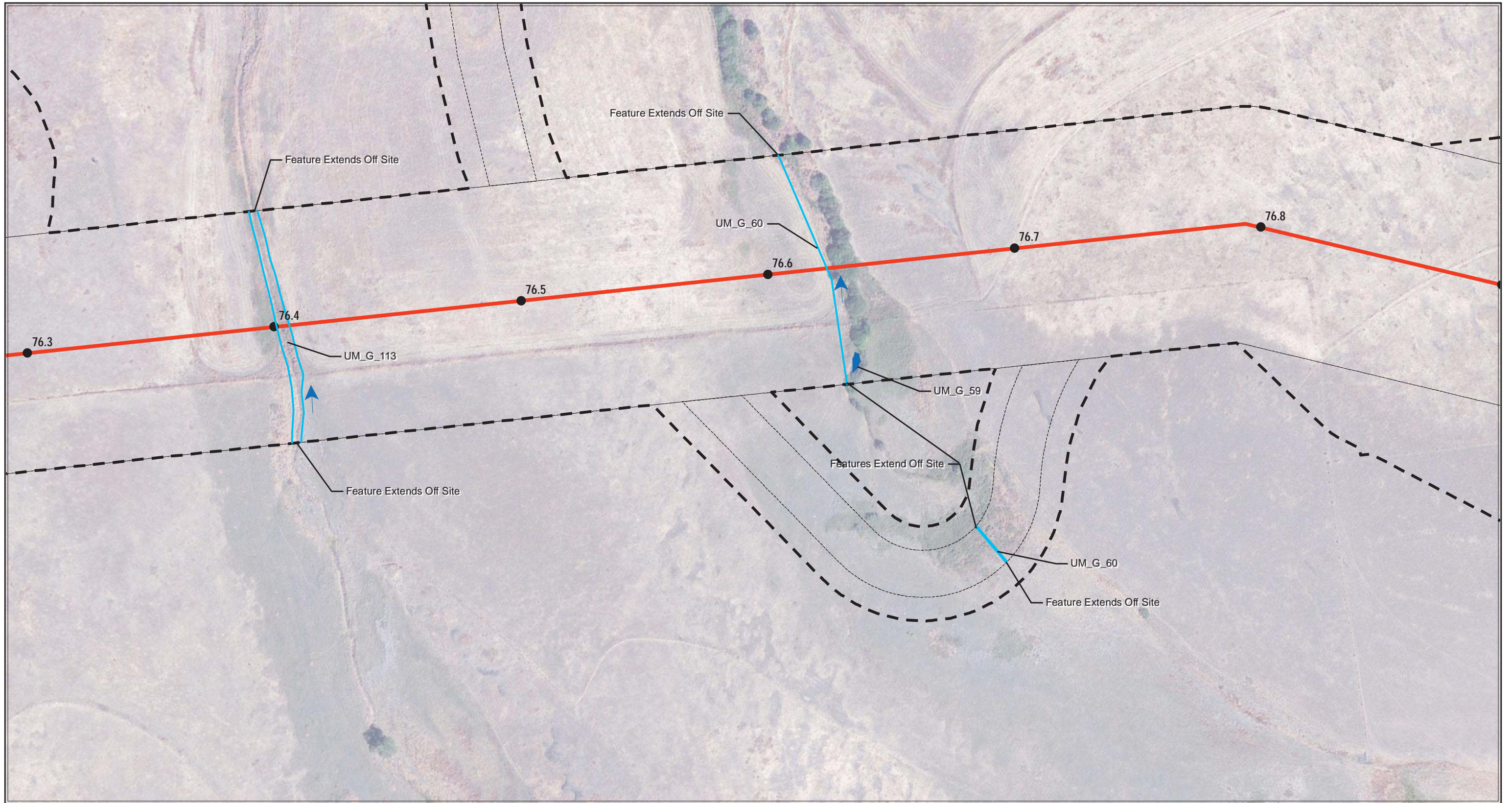


- Project Features**
- Mileposts
 - 2011 Study Area
 - 2012 Site Boundary
 - Existing Roads

- Water Features**
- Streams
 - Wetland
 - ➔ Flow Direction

Coordinate System: NAD 1983 UTM Zone 11N
 Projection: Transverse Mercator
 Datum: North American 1983

FIGURE J-1B 06
WETLANDS AND OTHER WATERS:
UMATILLA COUNTY
 IDAHO POWER COMPANY
 BOARDMAN TO HEMINGWAY
 500KV TRANSMISSION LINE PROJECT
 FEBRUARY 2013

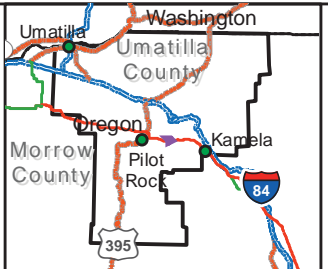

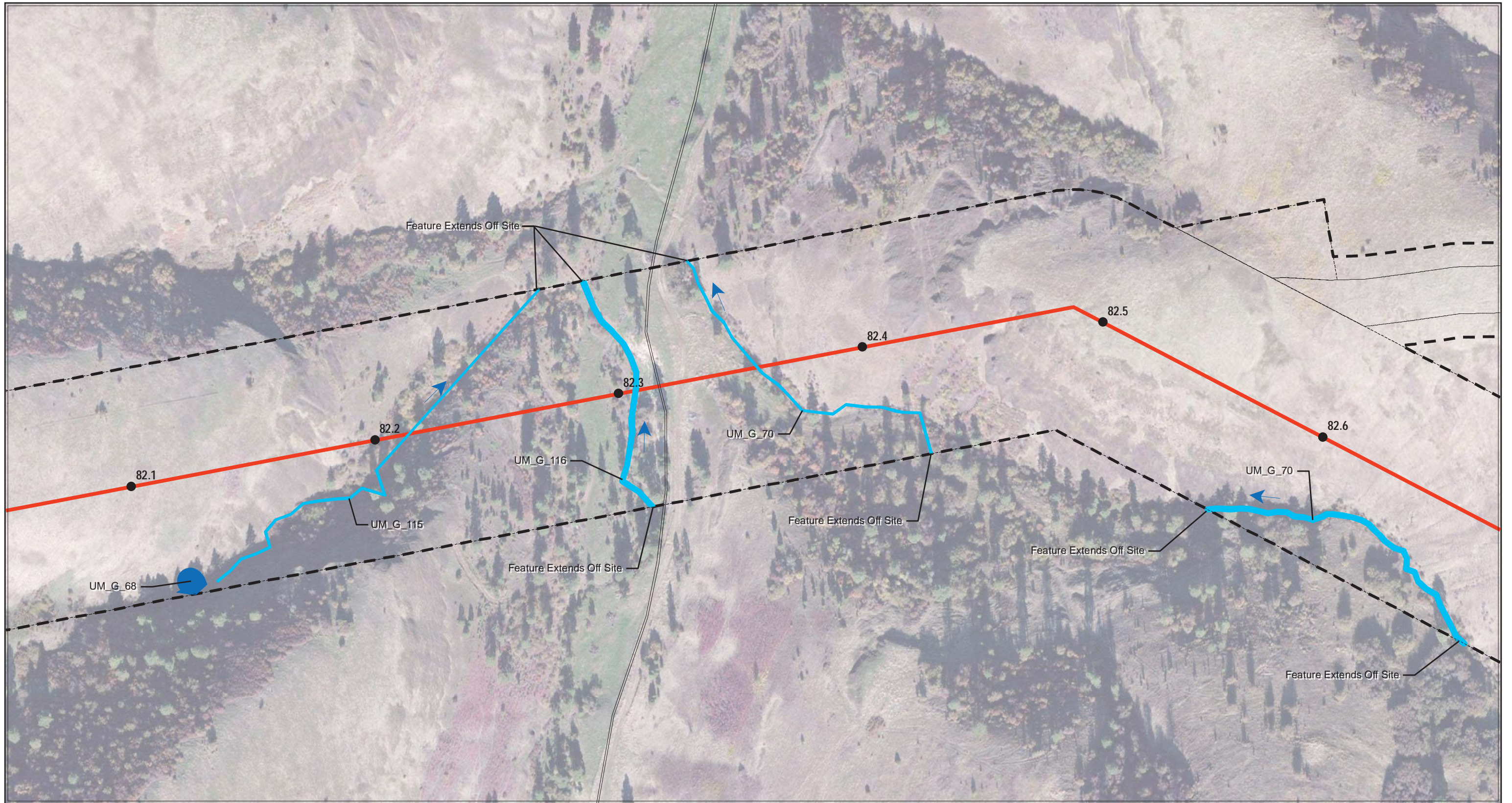


- Project Features**
- Mileposts
 - 2011 Study Area
 - 2012 Site Boundary
 - Existing Roads

- Water Features**
- Streams
 - Wetland
 - Flow Direction

Coordinate System: NAD 1983 UTM Zone 11N
 Projection: Transverse Mercator
 Datum: North American 1983

FIGURE J-1B 07
WETLANDS AND OTHER WATERS:
UMATILLA COUNTY
 IDAHO POWER COMPANY
 BOARDMAN TO HEMINGWAY
 500KV TRANSMISSION LINE PROJECT
 FEBRUARY 2013

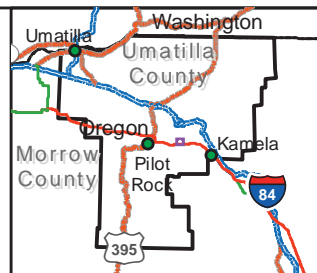
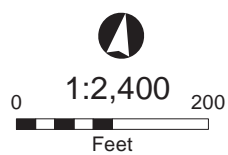


- Project Features**
- Mileposts
 - 2011 Study Area
 - ▭ 2012 Site Boundary
 - Existing Roads

- Water Features**
- Streams
 - Wetland
 - ➔ Flow Direction

Coordinate System: NAD 1983 UTM Zone 11N
 Projection: Transverse Mercator
 Datum: North American 1983

FIGURE J-1B 08
WETLANDS AND OTHER WATERS:
UMATILLA COUNTY
 IDAHO POWER COMPANY
 BOARDMAN TO HEMINGWAY
 500KV TRANSMISSION LINE PROJECT
 FEBRUARY 2013



- Project Features**
- Mileposts
 - 2011 Study Area
 - 2012 Site Boundary
 - Existing Roads

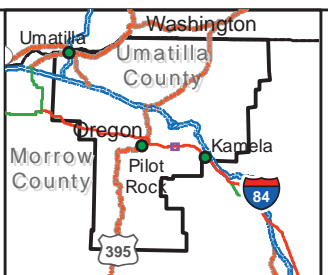

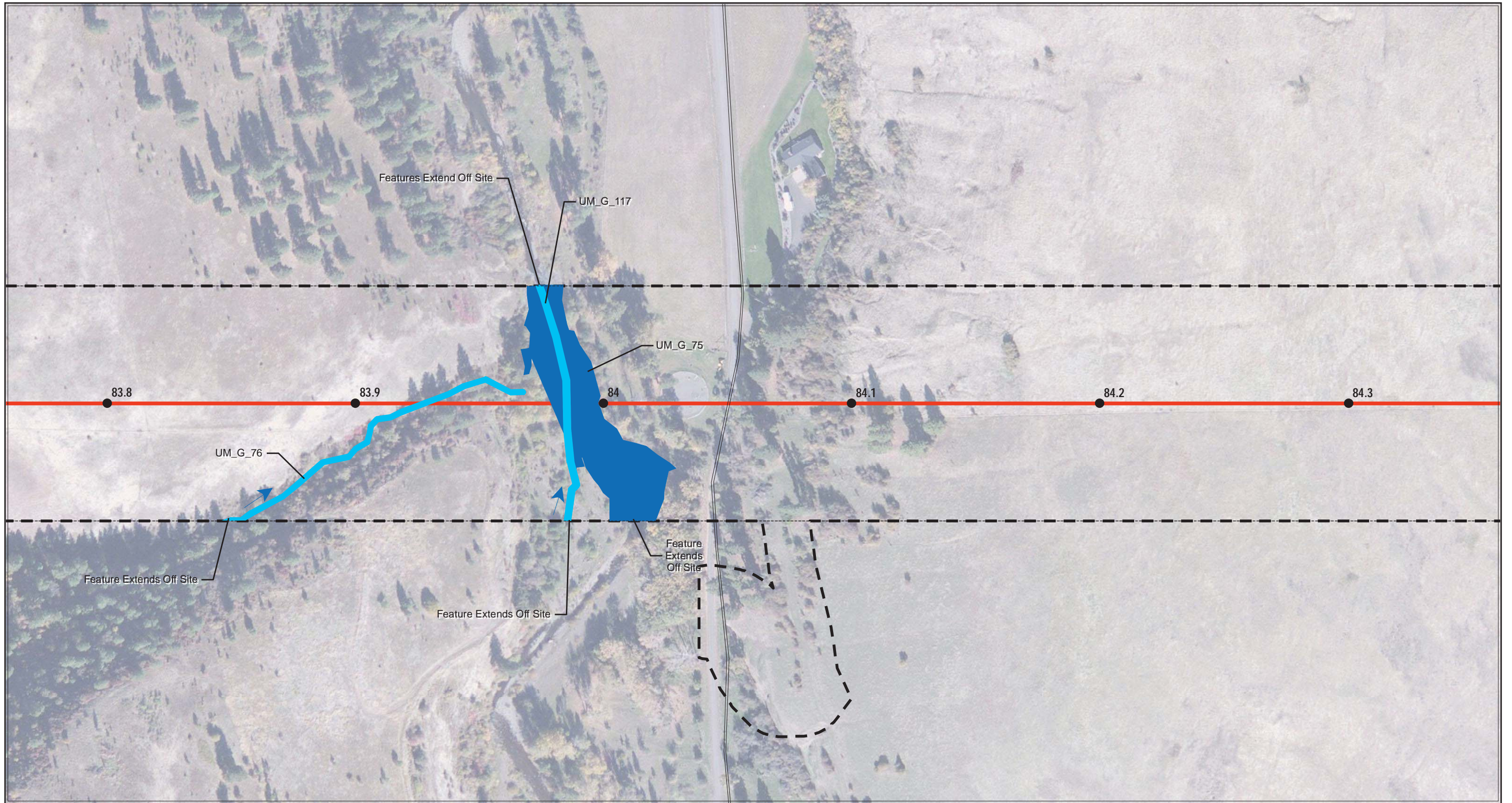
- Water Features**
- Streams
 - Wetland
 - ➔ Flow Direction

Coordinate System: NAD 1983 UTM Zone 11N
 Projection: Transverse Mercator
 Datum: North American 1983

**FIGURE J-1B 09
 WETLANDS AND OTHER WATERS:
 UMATILLA COUNTY**

**IDAHO POWER COMPANY
 BOARDMAN TO HEMINGWAY
 500KV TRANSMISSION LINE PROJECT**

FEBRUARY 2013

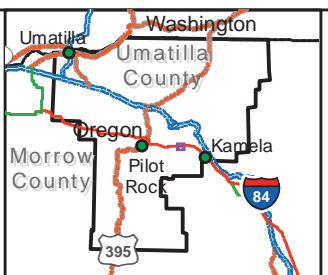

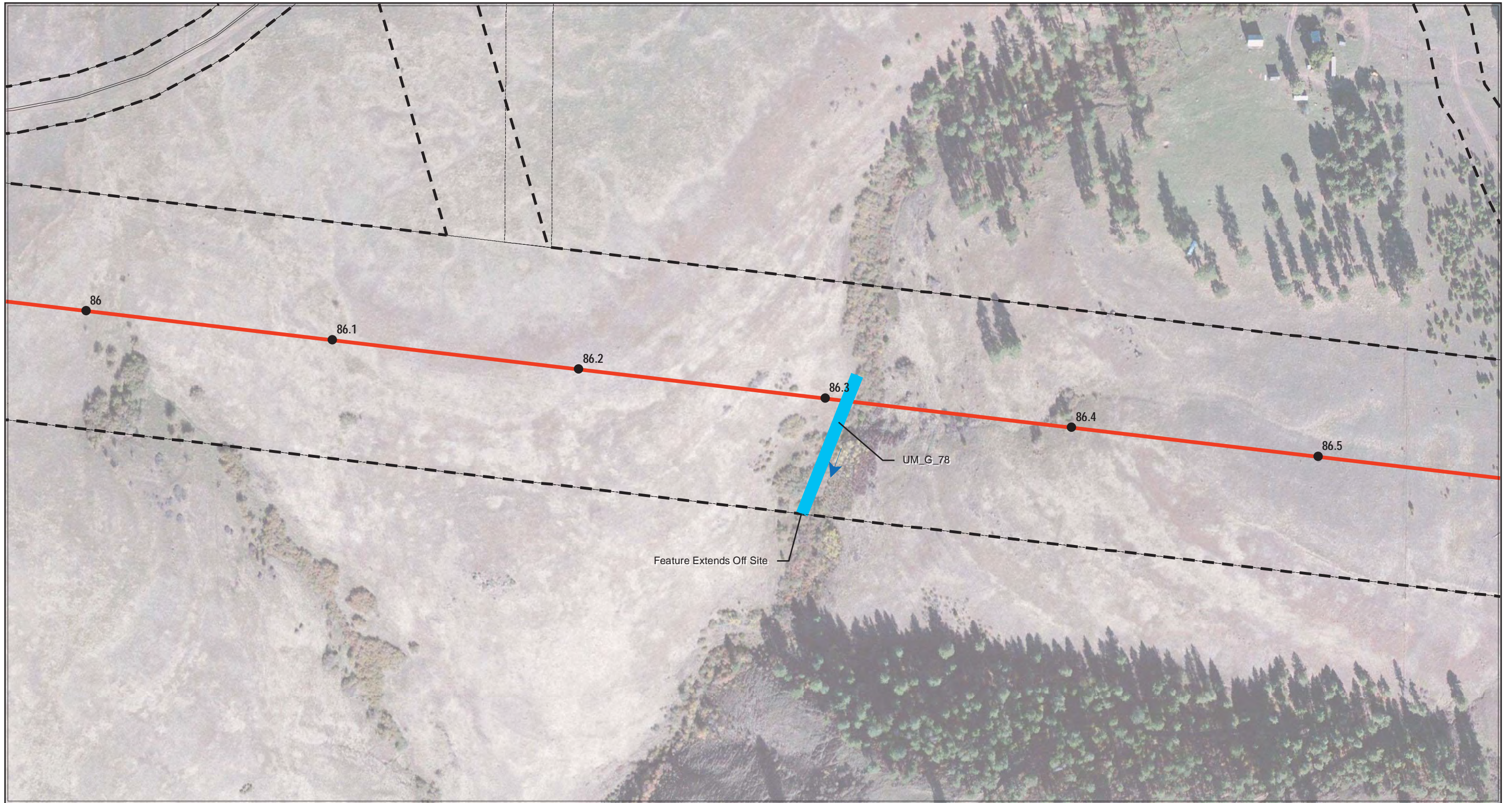


- Project Features**
- Mileposts
 - 2011 Study Area
 - 2012 Site Boundary
 - Existing Roads

- Water Features**
- Streams
 - Wetland
 - ➔ Flow Direction

Coordinate System: NAD 1983 UTM Zone 11N
 Projection: Transverse Mercator
 Datum: North American 1983

FIGURE J-1B 10
WETLANDS AND OTHER WATERS:
UMATILLA COUNTY
 IDAHO POWER COMPANY
 BOARDMAN TO HEMINGWAY
 500KV TRANSMISSION LINE PROJECT
 FEBRUARY 2013



- Project Features**
- Mileposts
 - 2011 Study Area
 - 2012 Site Boundary
 - Existing Roads

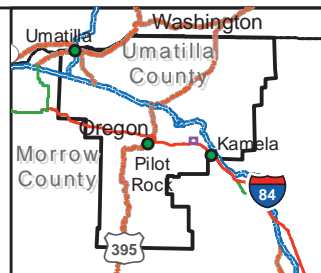
- Water Features**
- Streams
 - Wetland
 - ➔ Flow Direction

Coordinate System: NAD 1983 UTM Zone 11N
 Projection: Transverse Mercator
 Datum: North American 1983

FIGURE J-1B 11
WETLANDS AND OTHER WATERS:
UMATILLA COUNTY

IDAHO POWER COMPANY
 BOARDMAN TO HEMINGWAY
 500KV TRANSMISSION LINE PROJECT

FEBRUARY 2013



Project Features

- Mileposts
- 2011 Study Area
- 2012 Site Boundary
- Existing Roads

Water Features

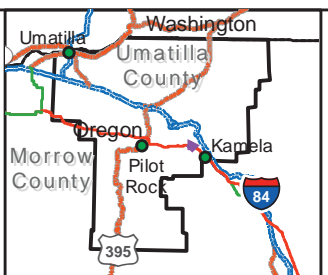

- Streams
- Wetland
- ➔ Flow Direction

Coordinate System: NAD 1983 UTM Zone 11N
 Projection: Transverse Mercator
 Datum: North American 1983

**FIGURE J-1B 12
 WETLANDS AND OTHER WATERS:
 UMATILLA COUNTY**

**IDAHO POWER COMPANY
 BOARDMAN TO HEMINGWAY
 500KV TRANSMISSION LINE PROJECT**

FEBRUARY 2013

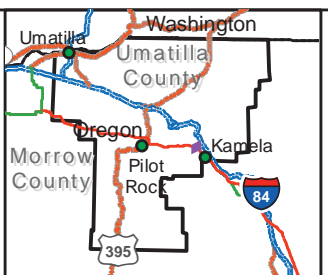



- Project Features**
- Mileposts
 - 2011 Study Area
 - 2012 Site Boundary
 - Existing Roads

- Water Features**
- Streams
 - Wetland
 - ➔ Flow Direction

Coordinate System: NAD 1983 UTM Zone 11N
 Projection: Transverse Mercator
 Datum: North American 1983

FIGURE J-1B 13
WETLANDS AND OTHER WATERS:
UMATILLA COUNTY
 IDAHO POWER COMPANY
 BOARDMAN TO HEMINGWAY
 500KV TRANSMISSION LINE PROJECT
 FEBRUARY 2013

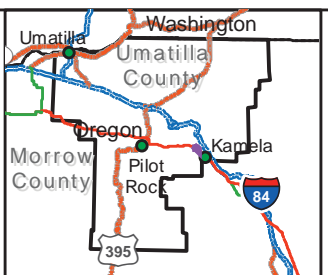




- Project Features**
- Mileposts
 - 2011 Study Area
 - 2012 Site Boundary
 - Existing Roads

- Water Features**
- Streams
 - Wetland
 - ➔ Flow Direction

Coordinate System: NAD 1983 UTM Zone 11N
 Projection: Transverse Mercator
 Datum: North American 1983

FIGURE J-1B 14
WETLANDS AND OTHER WATERS:
UMATILLA COUNTY
 IDAHO POWER COMPANY
 BOARDMAN TO HEMINGWAY
 500KV TRANSMISSION LINE PROJECT
 FEBRUARY 2013

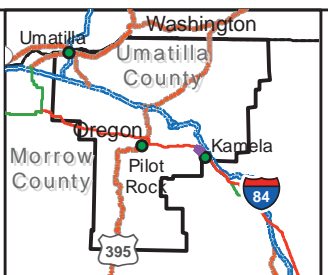

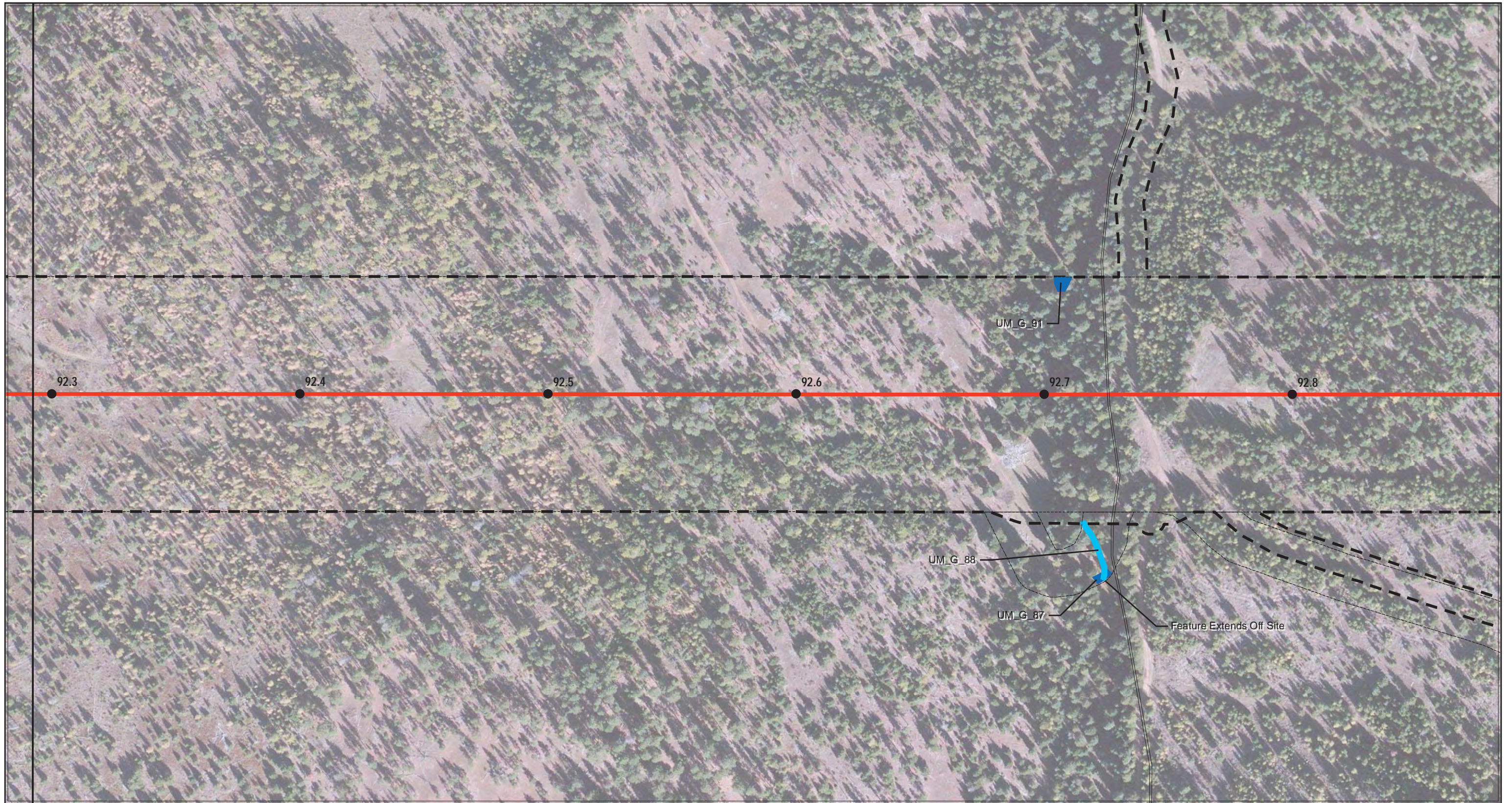


- Project Features**
- Mileposts
 - 2011 Study Area
 - 2012 Site Boundary
 - Existing Roads

- Water Features**
- Streams
 - Wetland
 - ➔ Flow Direction

Coordinate System: NAD 1983 UTM Zone 11N
 Projection: Transverse Mercator
 Datum: North American 1983

FIGURE J-1B 15
WETLANDS AND OTHER WATERS:
UMATILLA COUNTY
 IDAHO POWER COMPANY
 BOARDMAN TO HEMINGWAY
 500KV TRANSMISSION LINE PROJECT
 FEBRUARY 2013

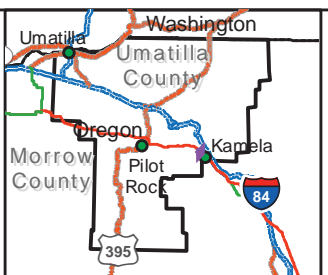

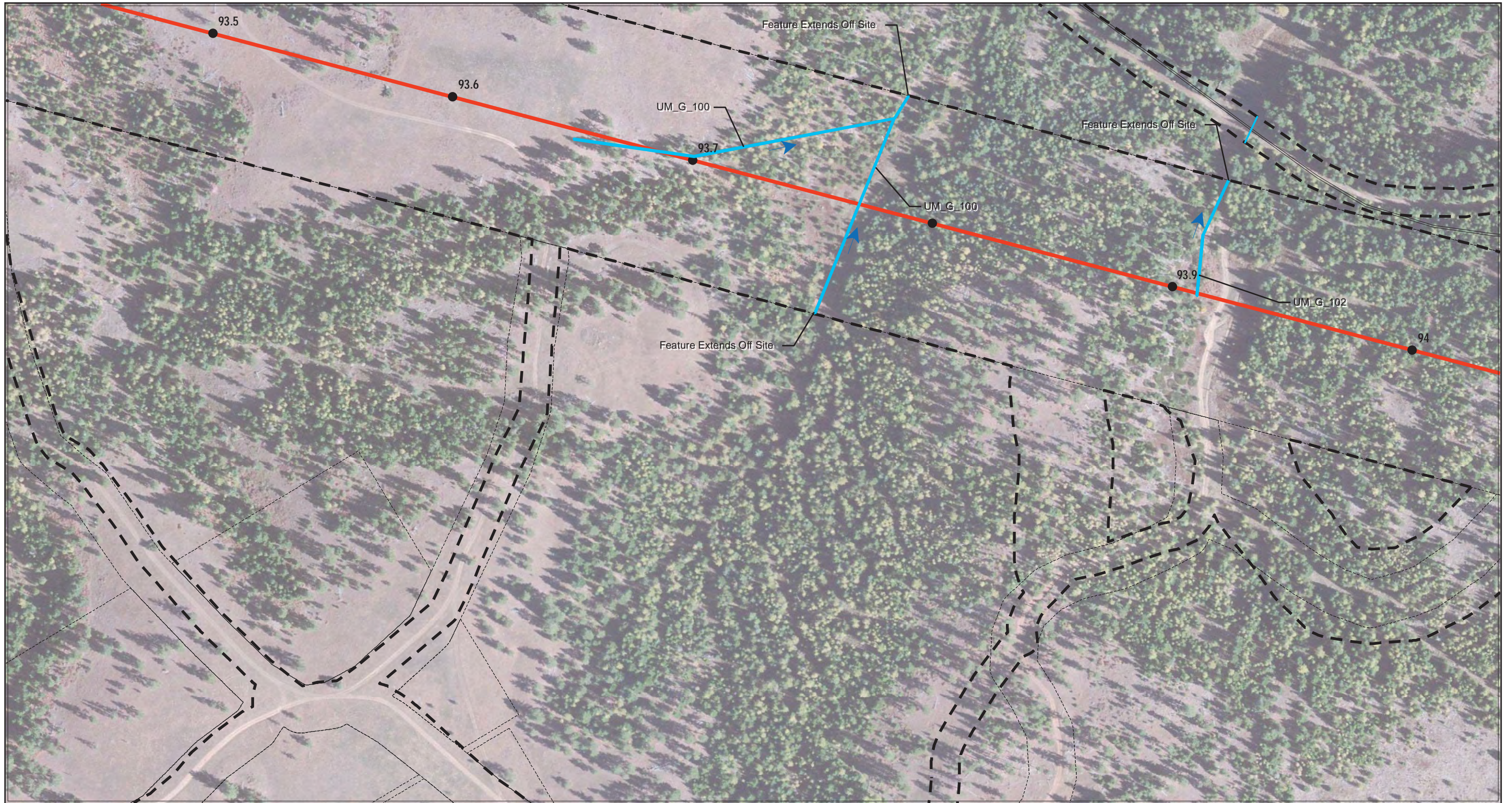


- Project Features**
- Mileposts
 - 2011 Study Area
 - 2012 Site Boundary
 - Existing Roads

- Water Features**
- Streams
 - Wetland
 - ➔ Flow Direction

Coordinate System: NAD 1983 UTM Zone 11N
 Projection: Transverse Mercator
 Datum: North American 1983

FIGURE J-1B 16
WETLANDS AND OTHER WATERS:
UMATILLA COUNTY
 IDAHO POWER COMPANY
 BOARDMAN TO HEMINGWAY
 500KV TRANSMISSION LINE PROJECT
 FEBRUARY 2013

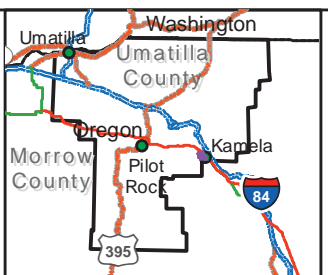

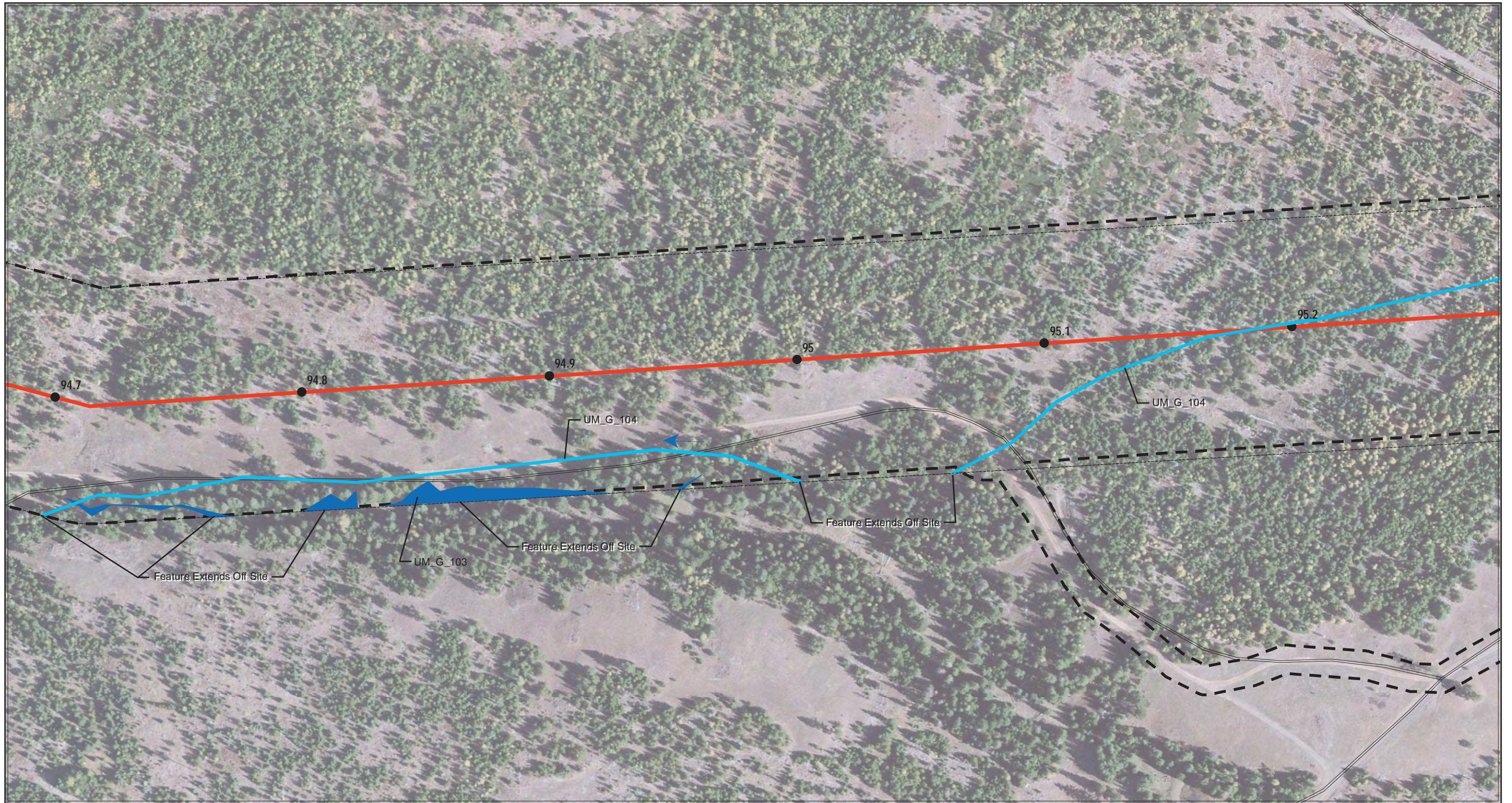


- Project Features**
- Mileposts
 - 2011 Study Area
 - 2012 Site Boundary
 - Existing Roads

- Water Features**
- Streams
 - Wetland
 - ➔ Flow Direction

Coordinate System: NAD 1983 UTM Zone 11N
 Projection: Transverse Mercator
 Datum: North American 1983

FIGURE J-1B 17
WETLANDS AND OTHER WATERS:
UMATILLA COUNTY
 IDAHO POWER COMPANY
 BOARDMAN TO HEMINGWAY
 500kV TRANSMISSION LINE PROJECT
 FEBRUARY 2013

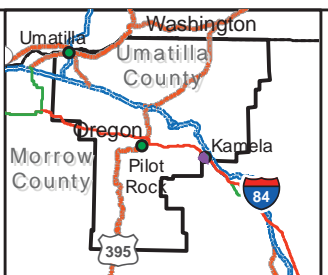



- Project Features**
- Mileposts
 - 2011 Study Area
 - 2012 Site Boundary
 - Existing Roads

- Water Features**
- Streams
 - Wetland
 - ➔ Flow Direction

Coordinate System: NAD 1983 UTM Zone 11N
 Projection: Transverse Mercator
 Datum: North American 1983

FIGURE J-1B 18
WETLANDS AND OTHER WATERS:
UMATILLA COUNTY
 IDAHO POWER COMPANY
 BOARDMAN TO HEMINGWAY
 500KV TRANSMISSION LINE PROJECT
 FEBRUARY 2013

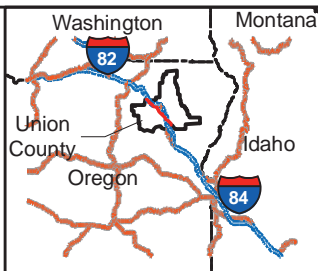
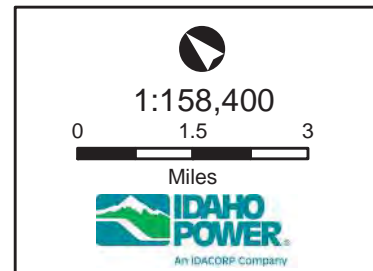
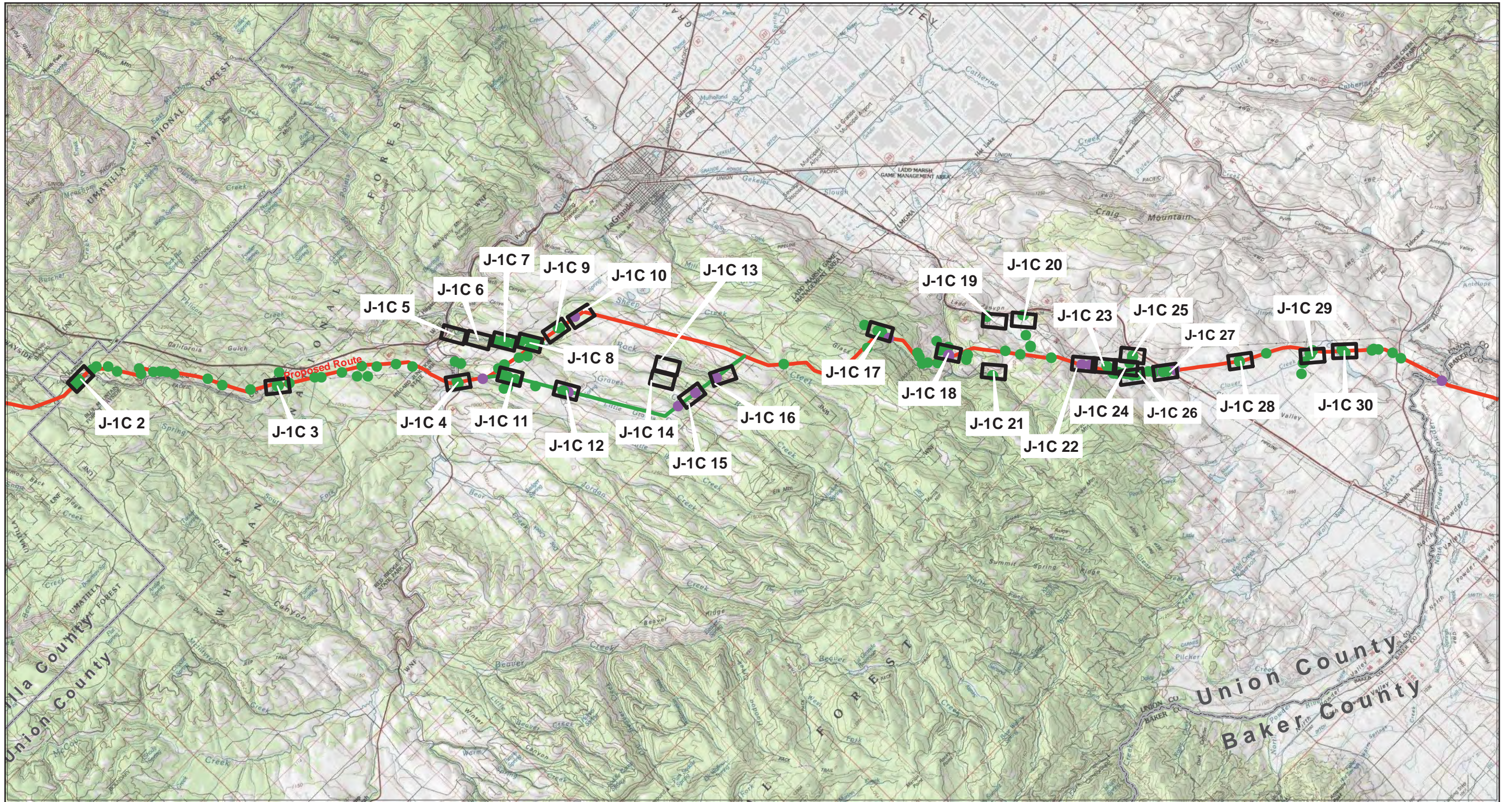


- Project Features**
- Mileposts
 - 2011 Study Area
 - 2012 Site Boundary
 - Existing Roads

- Water Features**
- Streams
 - Wetland
 - ➔ Flow Direction

Coordinate System: NAD 1983 UTM Zone 11N
 Projection: Transverse Mercator
 Datum: North American 1983

FIGURE J-1B 19
WETLANDS AND OTHER WATERS:
UMATILLA COUNTY
 IDAHO POWER COMPANY
 BOARDMAN TO HEMINGWAY
 500KV TRANSMISSION LINE PROJECT
 FEBRUARY 2013



Wetland & Waters Survey Status

- Not Surveyed; No Access
- Survey Completed

Detail Sheet Location

County Boundary

— Proposed Route

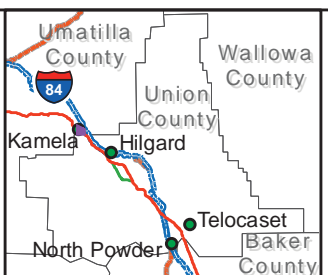

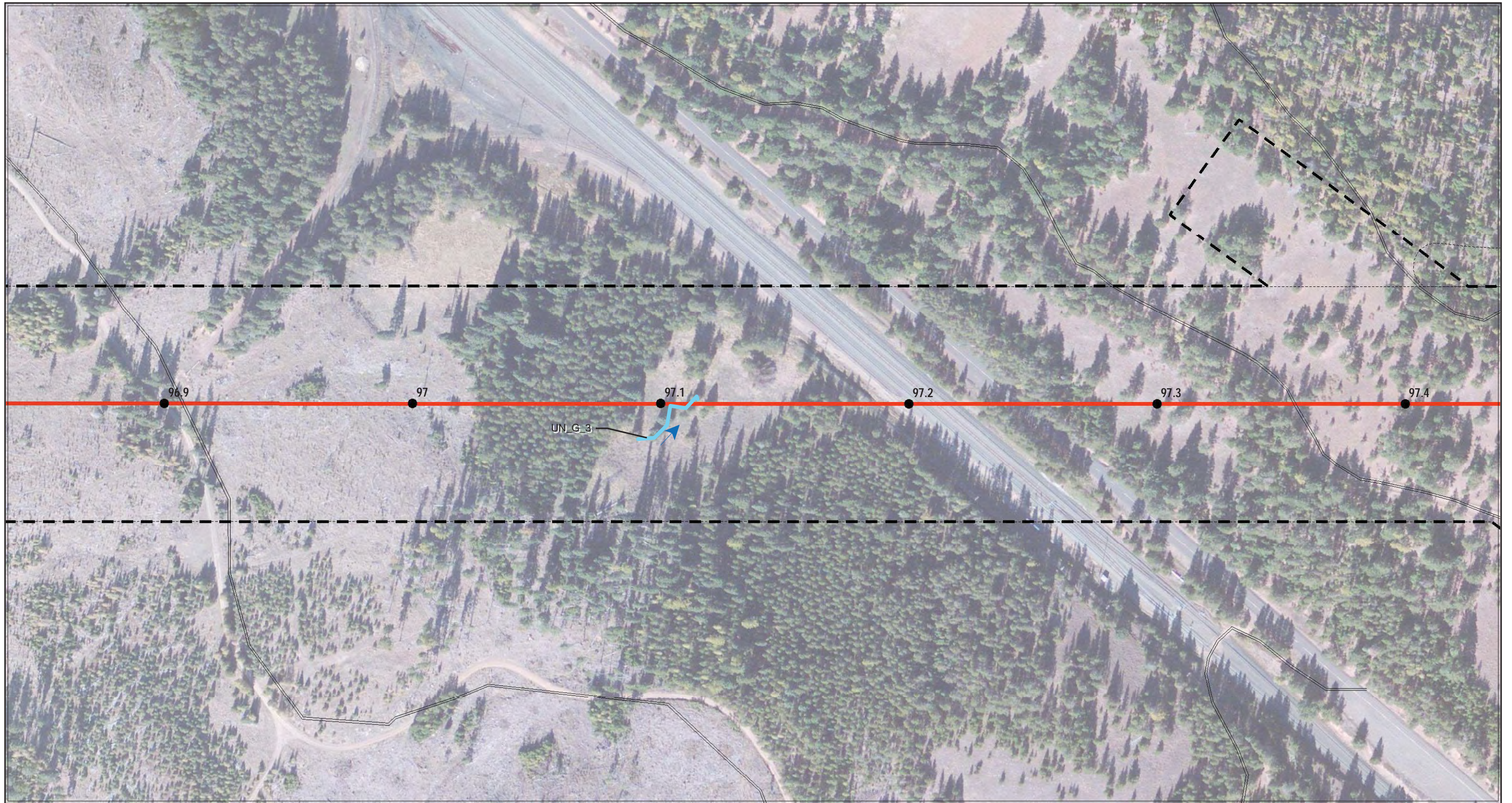
— Alternate Corridor Segment

Coordinate System: NAD 1983 UTM Zone 11N
 Projection: Transverse Mercator
 Datum: North American 1983

FIGURE J-1C 1
WETLANDS AND OTHER WATERS:
UNION COUNTY

IDAHO POWER COMPANY
 BOARDMAN TO HEMINGWAY

FEBRUARY 2013

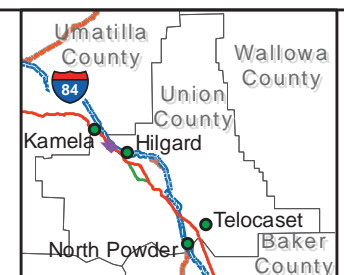
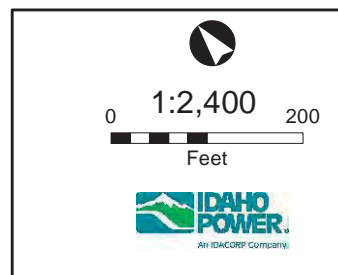
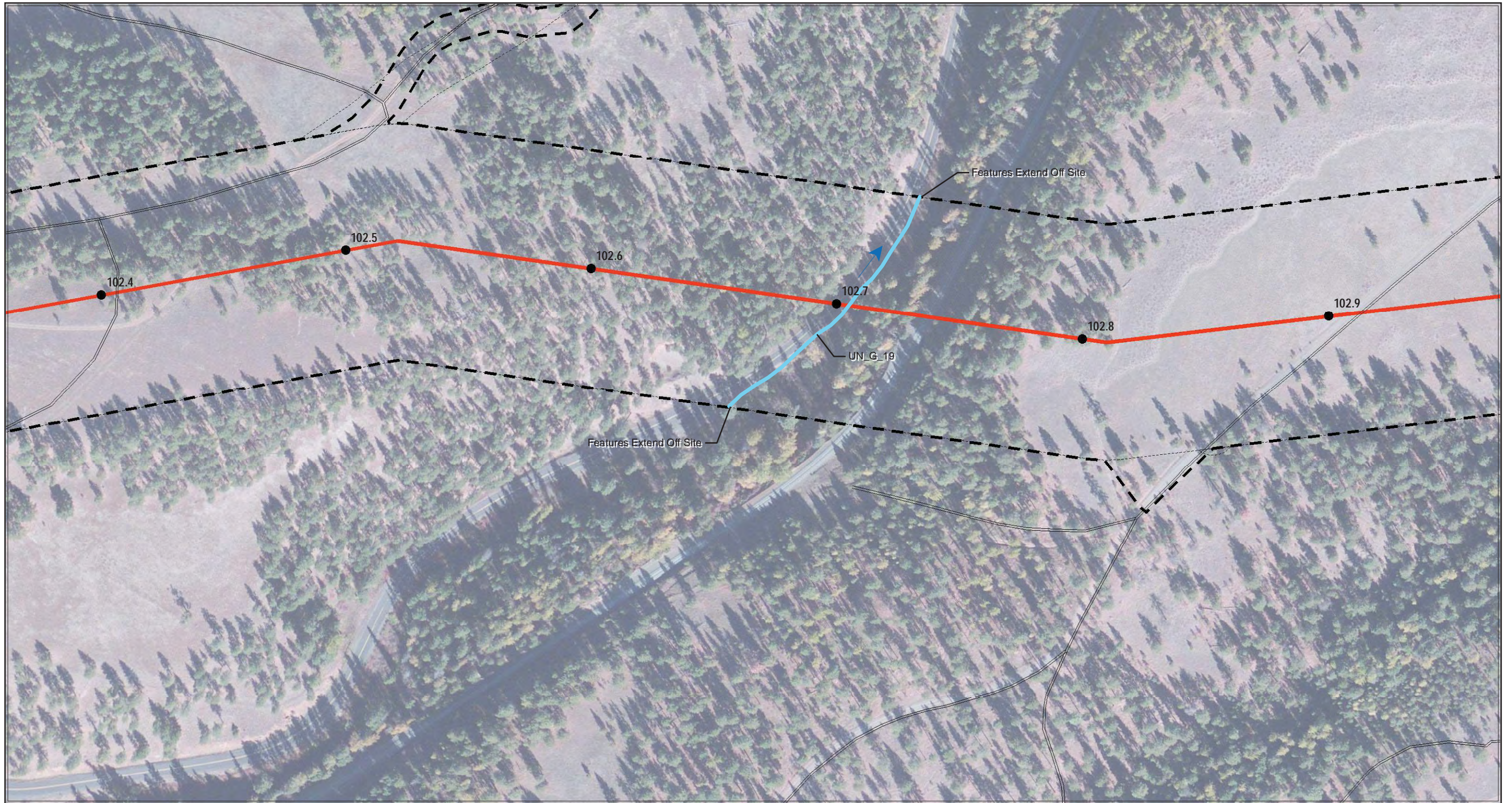


- Project Features**
- Mileposts
 - 2011 Study Area
 - 2012 Site Boundary
 - Existing Roads

- Water Features**
- Streams
 - Wetland
 - ➔ Flow Direction

Coordinate System: NAD 1983 UTM Zone 11N
 Projection: Transverse Mercator
 Datum: North American 1983

FIGURE J-1C 02
WETLANDS AND OTHER WATERS:
UNION COUNTY
 IDAHO POWER COMPANY
 BOARDMAN TO HEMINGWAY
 500kV TRANSMISSION LINE PROJECT
 FEBRUARY 2013

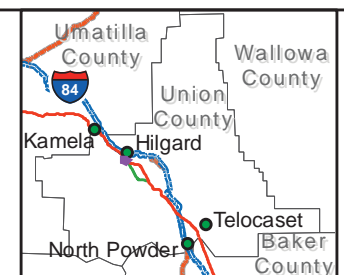
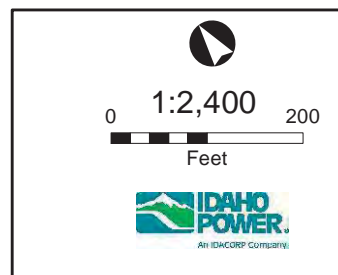
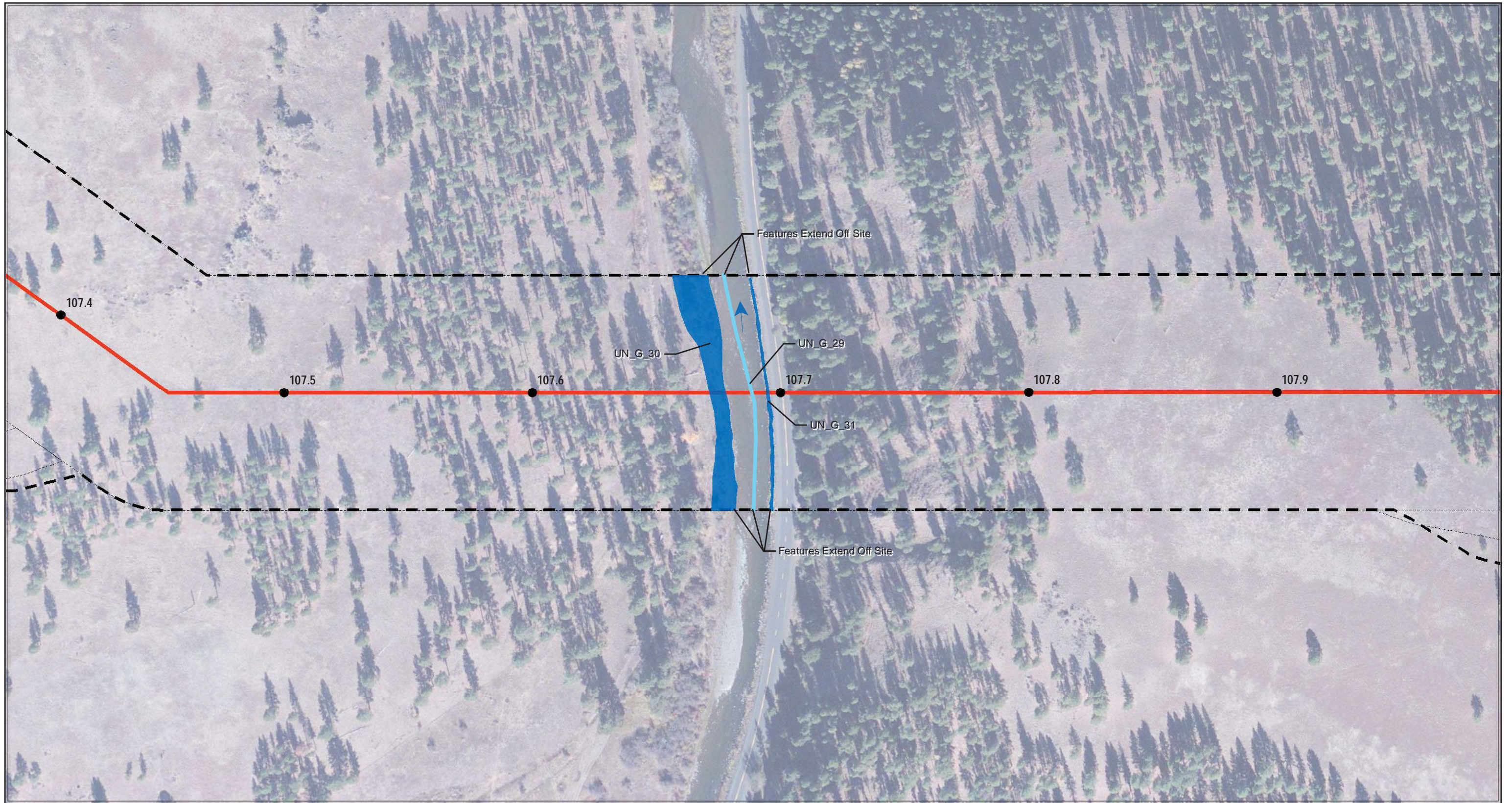


- Project Features**
- Mileposts
 - 2011 Study Area
 - 2012 Site Boundary
 - Existing Roads

- Water Features**
- Streams
 - Wetland
 - ➔ Flow Direction

Coordinate System: NAD 1983 UTM Zone 11N
 Projection: Transverse Mercator
 Datum: North American 1983

FIGURE J-1C 03
WETLANDS AND OTHER WATERS:
UNION COUNTY
 IDAHO POWER COMPANY
 BOARDMAN TO HEMINGWAY
 500kV TRANSMISSION LINE PROJECT
 FEBRUARY 2013

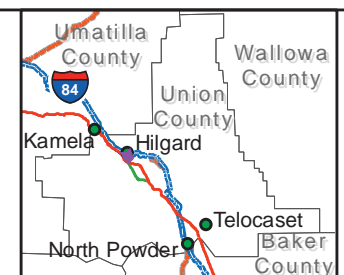
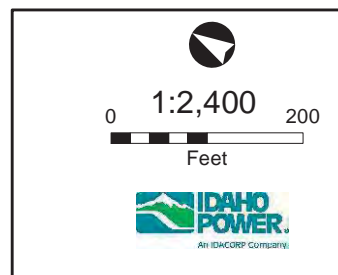
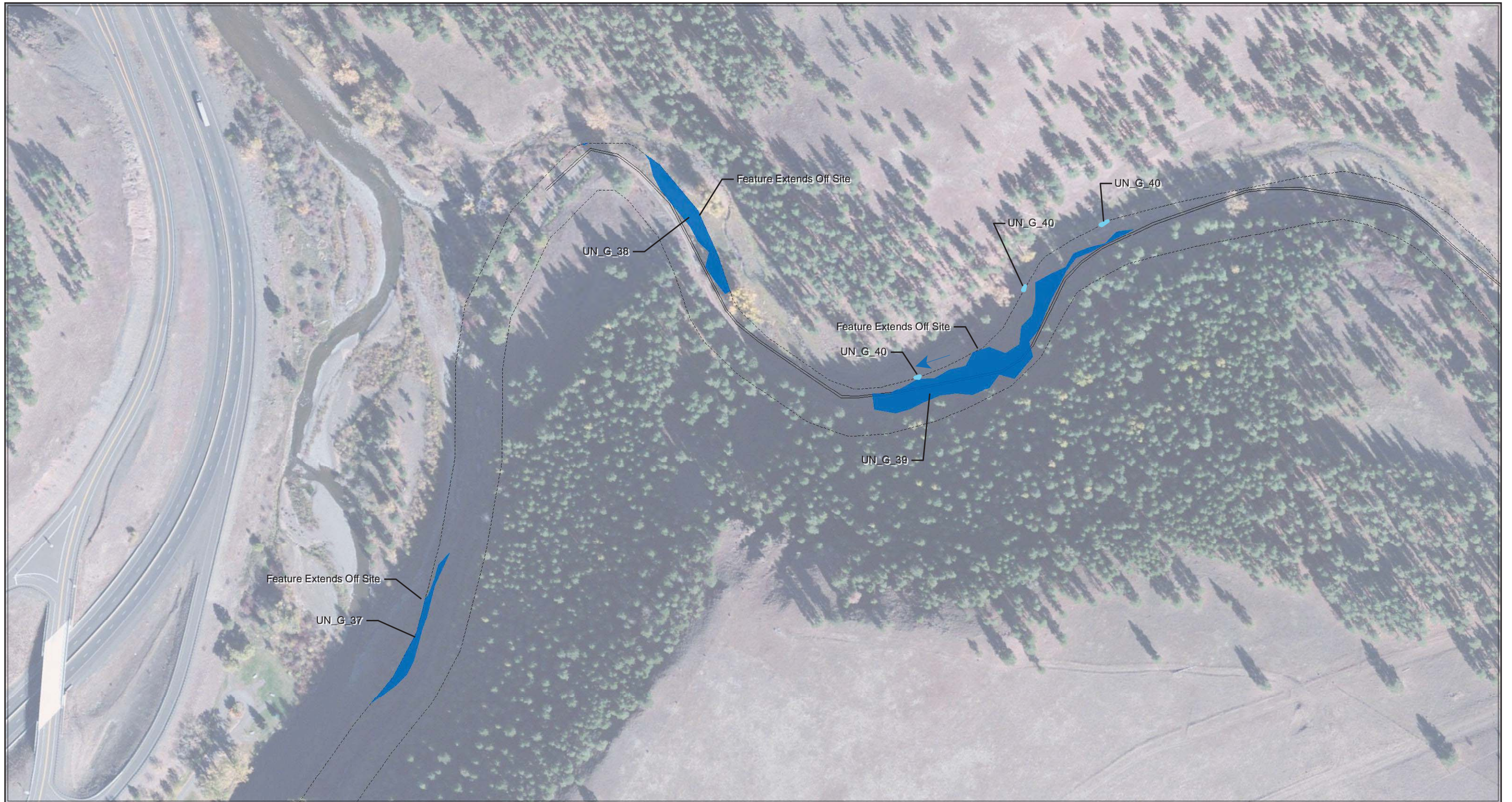


- Project Features**
- Mileposts
 - 2011 Study Area
 - ▬ 2012 Site Boundary
 - Existing Roads

- Water Features**
- Streams
 - Wetland
 - Flow Direction

Coordinate System: NAD 1983 UTM Zone 11N
 Projection: Transverse Mercator
 Datum: North American 1983

FIGURE J-1C 04
WETLANDS AND OTHER WATERS:
UNION COUNTY
 IDAHO POWER COMPANY
 BOARDMAN TO HEMINGWAY
 500KV TRANSMISSION LINE PROJECT
 FEBRUARY 2013

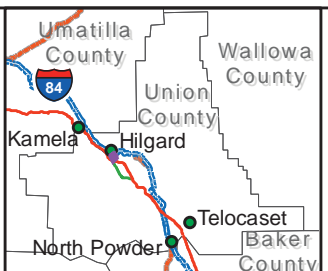



- Project Features**
- Mileposts
 - 2011 Study Area
 - ▬ 2012 Site Boundary
 - Existing Roads

- Water Features**
- Streams
 - Wetland
 - ➔ Flow Direction

Coordinate System: NAD 1983 UTM Zone 11N
 Projection: Transverse Mercator
 Datum: North American 1983

FIGURE J-1C 05
WETLANDS AND OTHER WATERS:
UNION COUNTY
 IDAHO POWER COMPANY
 BOARDMAN TO HEMINGWAY
 500KV TRANSMISSION LINE PROJECT
 FEBRUARY 2013

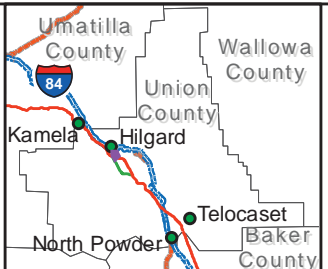
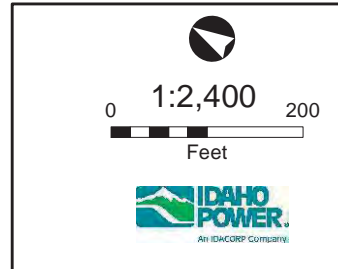
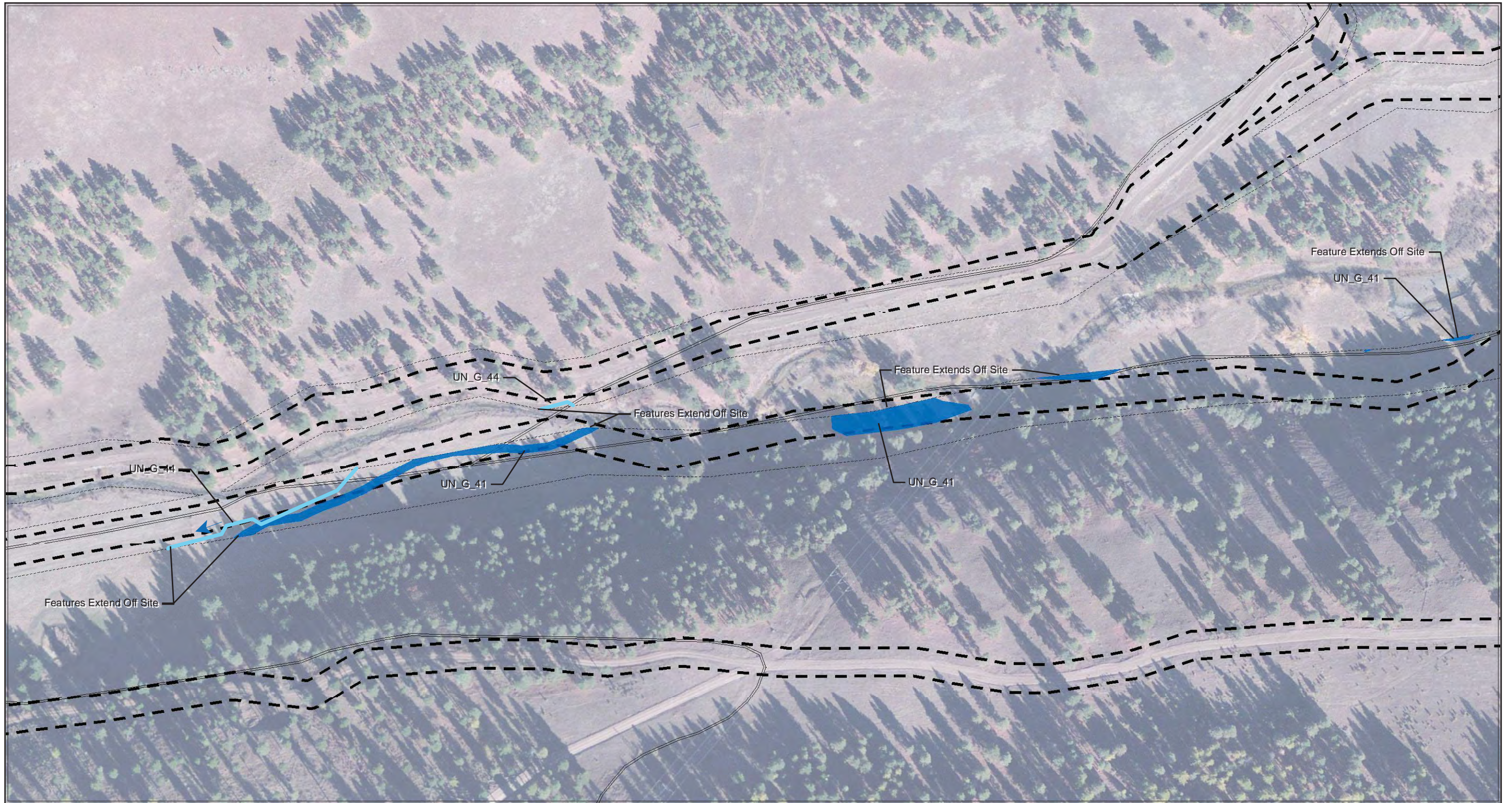


- Project Features**
- Mileposts
 - 2011 Study Area
 - 2012 Site Boundary
 - Existing Roads

- Water Features**
- Streams
 - Wetland
 - ➔ Flow Direction

Coordinate System: NAD 1983 UTM Zone 11N
 Projection: Transverse Mercator
 Datum: North American 1983

FIGURE J-1C 06
WETLANDS AND OTHER WATERS:
UNION COUNTY
 IDAHO POWER COMPANY
 BOARDMAN TO HEMINGWAY
 500KV TRANSMISSION LINE PROJECT
 FEBRUARY 2013

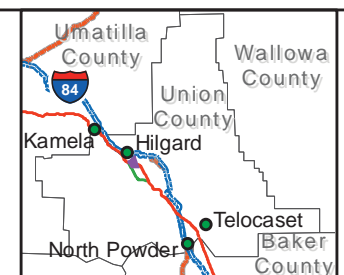
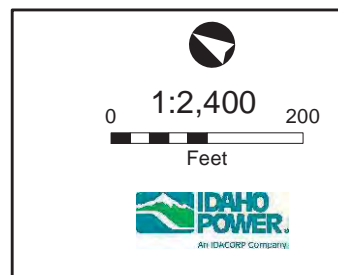
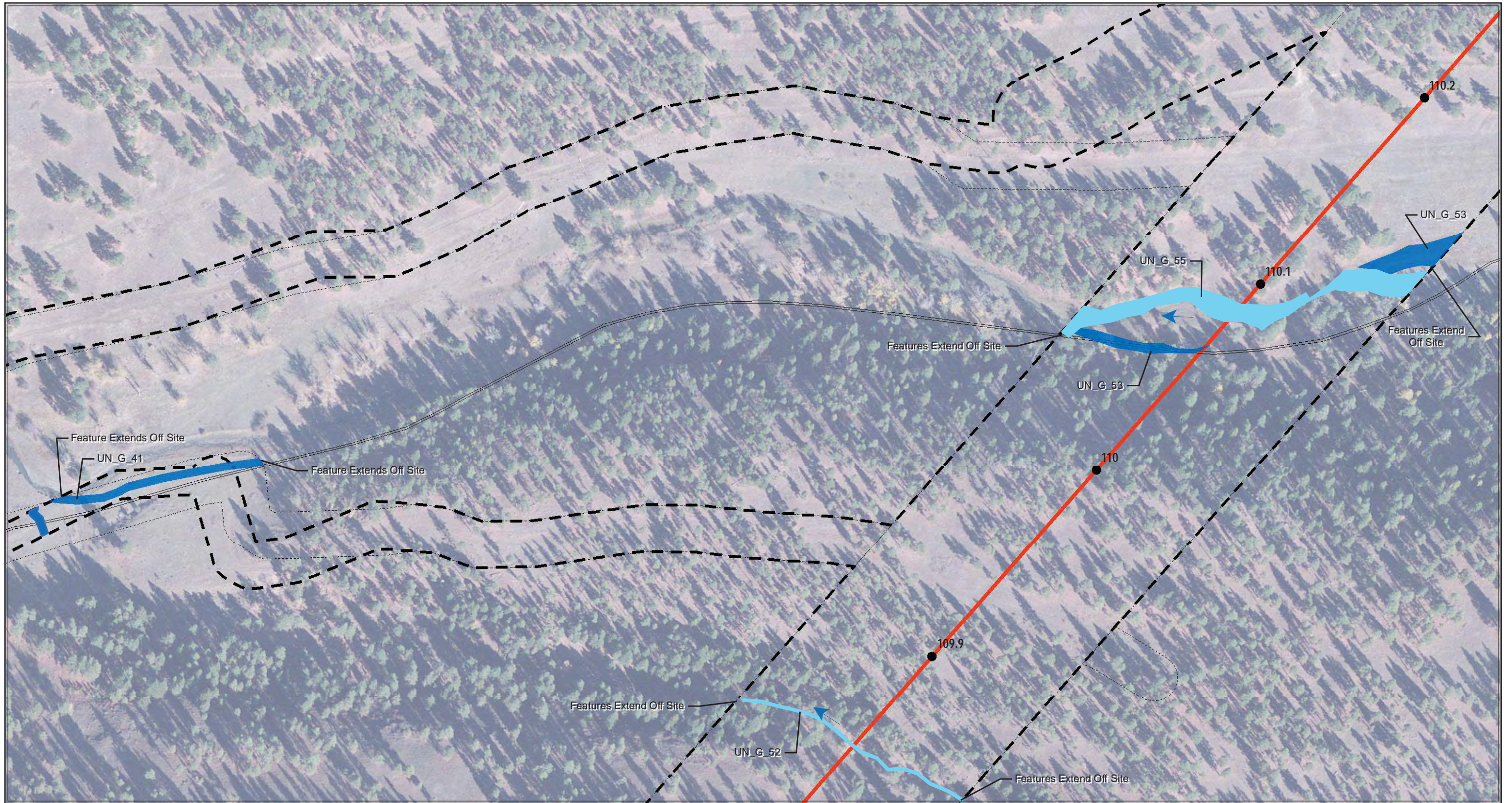


- Project Features**
- Mileposts
 - 2011 Study Area
 - 2012 Site Boundary
 - Existing Roads

- Water Features**
- Streams
 - Wetland
 - ➔ Flow Direction

Coordinate System: NAD 1983 UTM Zone 11N
 Projection: Transverse Mercator
 Datum: North American 1983

FIGURE J-1C 07
WETLANDS AND OTHER WATERS:
UNION COUNTY
 IDAHO POWER COMPANY
 BOARDMAN TO HEMINGWAY
 500KV TRANSMISSION LINE PROJECT
 FEBRUARY 2013

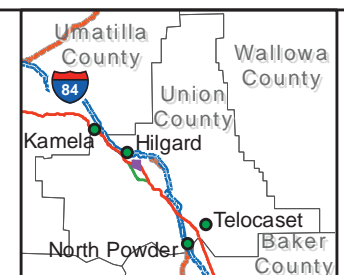
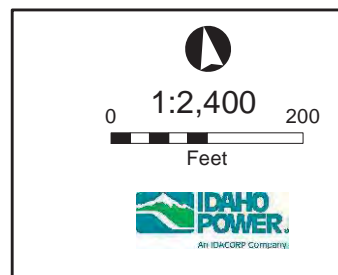
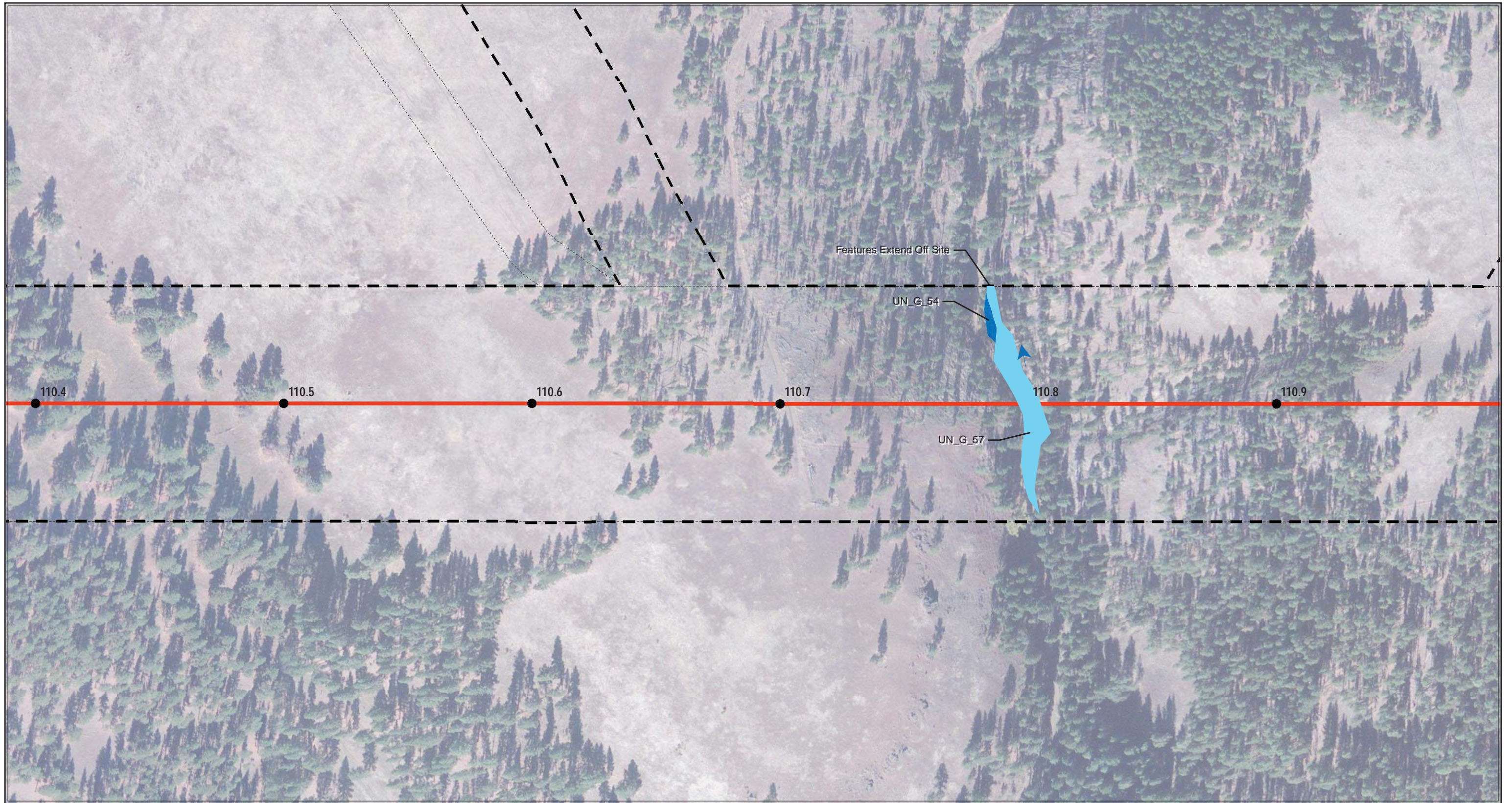


- Project Features**
- Mileposts
 - 2011 Study Area
 - 2012 Site Boundary
 - Existing Roads

- Water Features**
- Streams
 - Wetland
 - ➔ Flow Direction

Coordinate System: NAD 1983 UTM Zone 11N
 Projection: Transverse Mercator
 Datum: North American 1983

FIGURE J-1C 08
WETLANDS AND OTHER WATERS:
UNION COUNTY
 IDAHO POWER COMPANY
 BOARDMAN TO HEMINGWAY
 500KV TRANSMISSION LINE PROJECT
 FEBRUARY 2013

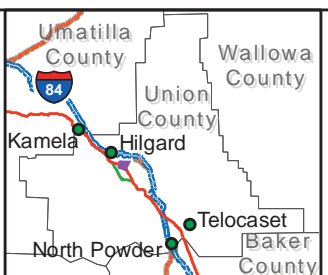

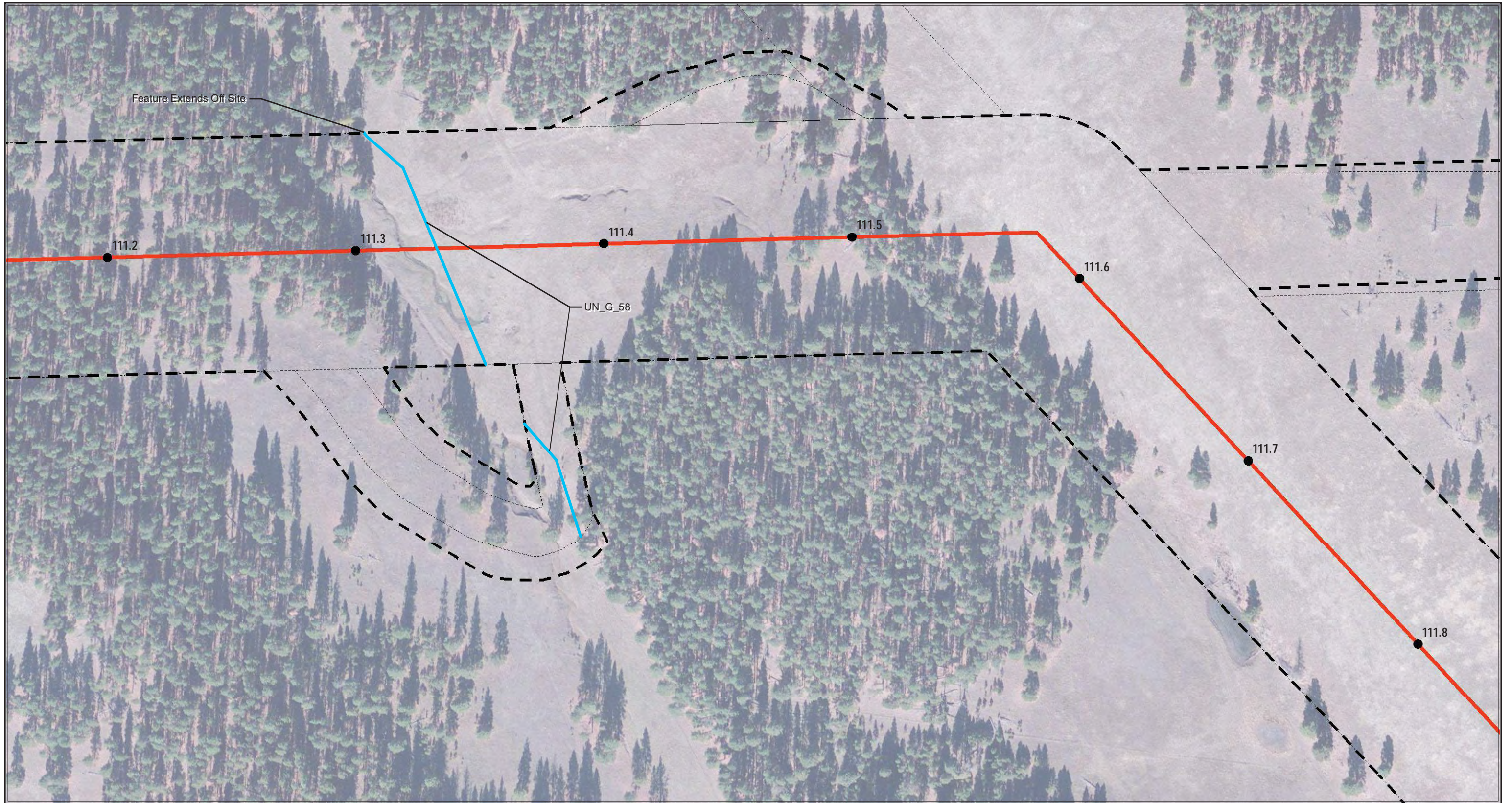


- Project Features**
- Mileposts
 - 2011 Study Area
 - 2012 Site Boundary
 - Existing Roads

- Water Features**
- Streams
 - Wetland
 - ➔ Flow Direction

Coordinate System: NAD 1983 UTM Zone 11N
 Projection: Transverse Mercator
 Datum: North American 1983

FIGURE J-1C 09
WETLANDS AND OTHER WATERS:
UNION COUNTY
 IDAHO POWER COMPANY
 BOARDMAN TO HEMINGWAY
 500KV TRANSMISSION LINE PROJECT
 FEBRUARY 2013

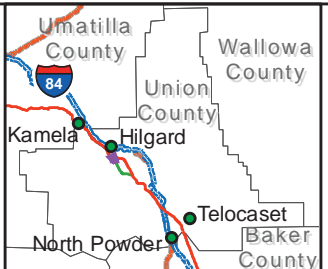
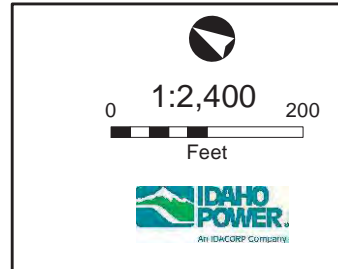


- Project Features**
- Mileposts
 - 2011 Study Area
 - 2012 Site Boundary
 - Existing Roads

- Water Features**
- Streams
 - Wetland
 - ➔ Flow Direction

Coordinate System: NAD 1983 UTM Zone 11N
 Projection: Transverse Mercator
 Datum: North American 1983

FIGURE J-1C 10
WETLANDS AND OTHER WATERS:
UNION COUNTY
 IDAHO POWER COMPANY
 BOARDMAN TO HEMINGWAY
 500kV TRANSMISSION LINE PROJECT
 FEBRUARY 2013

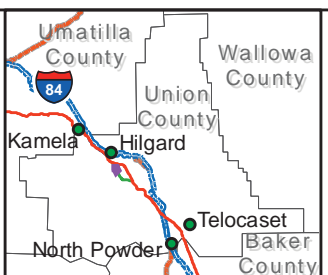

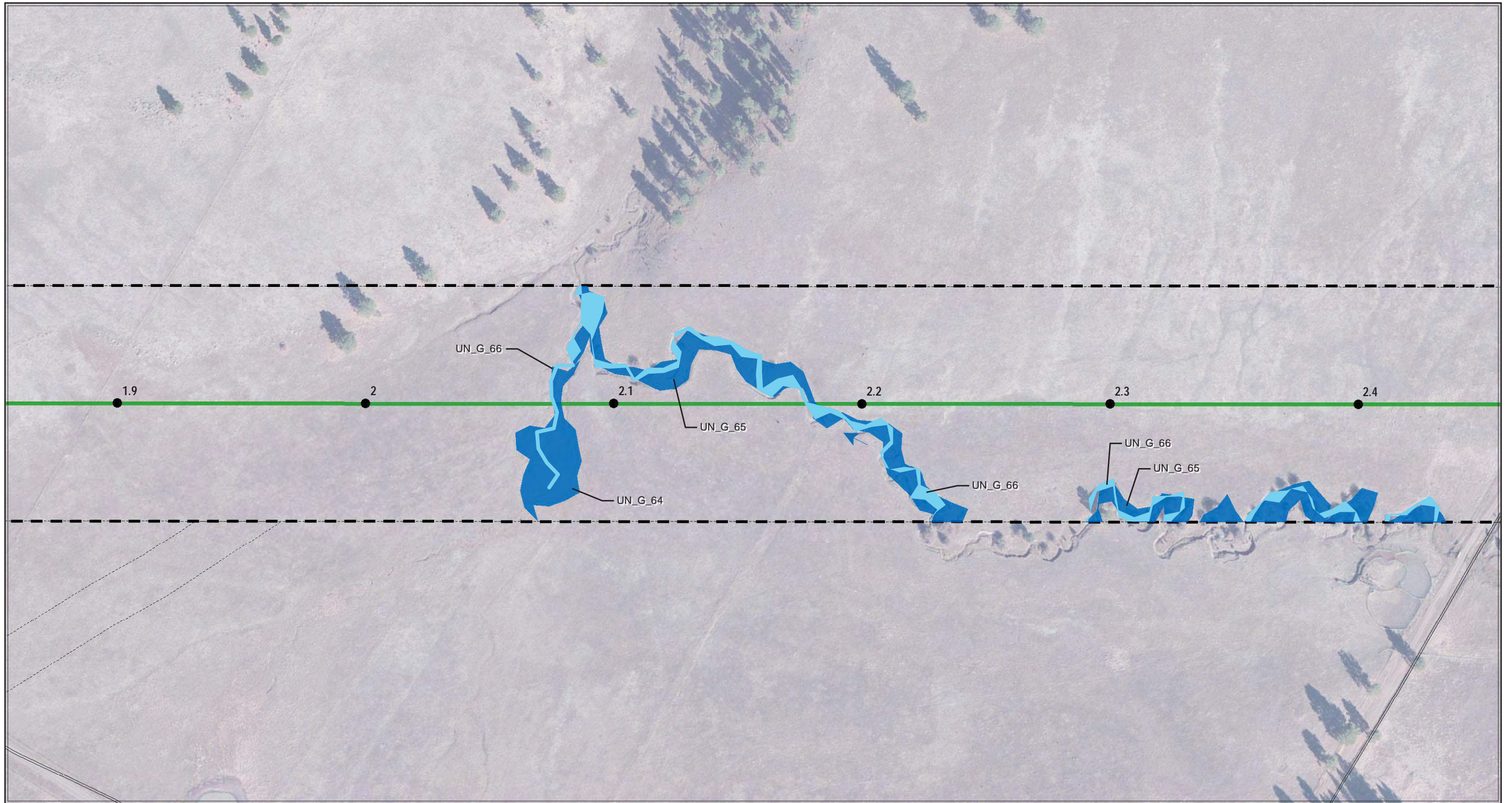


- Project Features**
- Mileposts
 - 2011 Study Area
 - 2012 Site Boundary
 - Existing Roads

- Water Features**
- Streams
 - Wetland
 - ➔ Flow Direction

Coordinate System: NAD 1983 UTM Zone 11N
 Projection: Transverse Mercator
 Datum: North American 1983

FIGURE J-1C 11
WETLANDS AND OTHER WATERS:
UNION COUNTY
 IDAHO POWER COMPANY
 BOARDMAN TO HEMINGWAY
 500KV TRANSMISSION LINE PROJECT
 FEBRUARY 2013

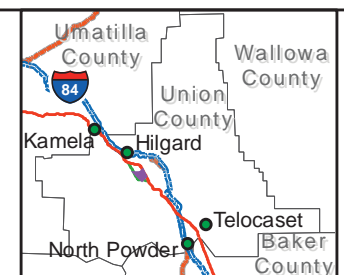
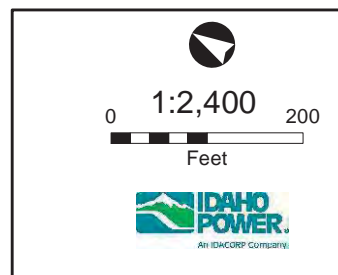


- Project Features**
- Mileposts
 - 2011 Study Area
 - ▬ 2012 Site Boundary
 - ▬ Existing Roads

- Water Features**
- Streams
 - Wetland
 - ➔ Flow Direction

Coordinate System: NAD 1983 UTM Zone 11N
 Projection: Transverse Mercator
 Datum: North American 1983

FIGURE J-1C 12
WETLANDS AND OTHER WATERS:
UNION COUNTY
 IDAHO POWER COMPANY
 BOARDMAN TO HEMINGWAY
 500kV TRANSMISSION LINE PROJECT
 FEBRUARY 2013

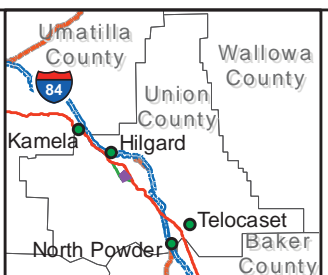

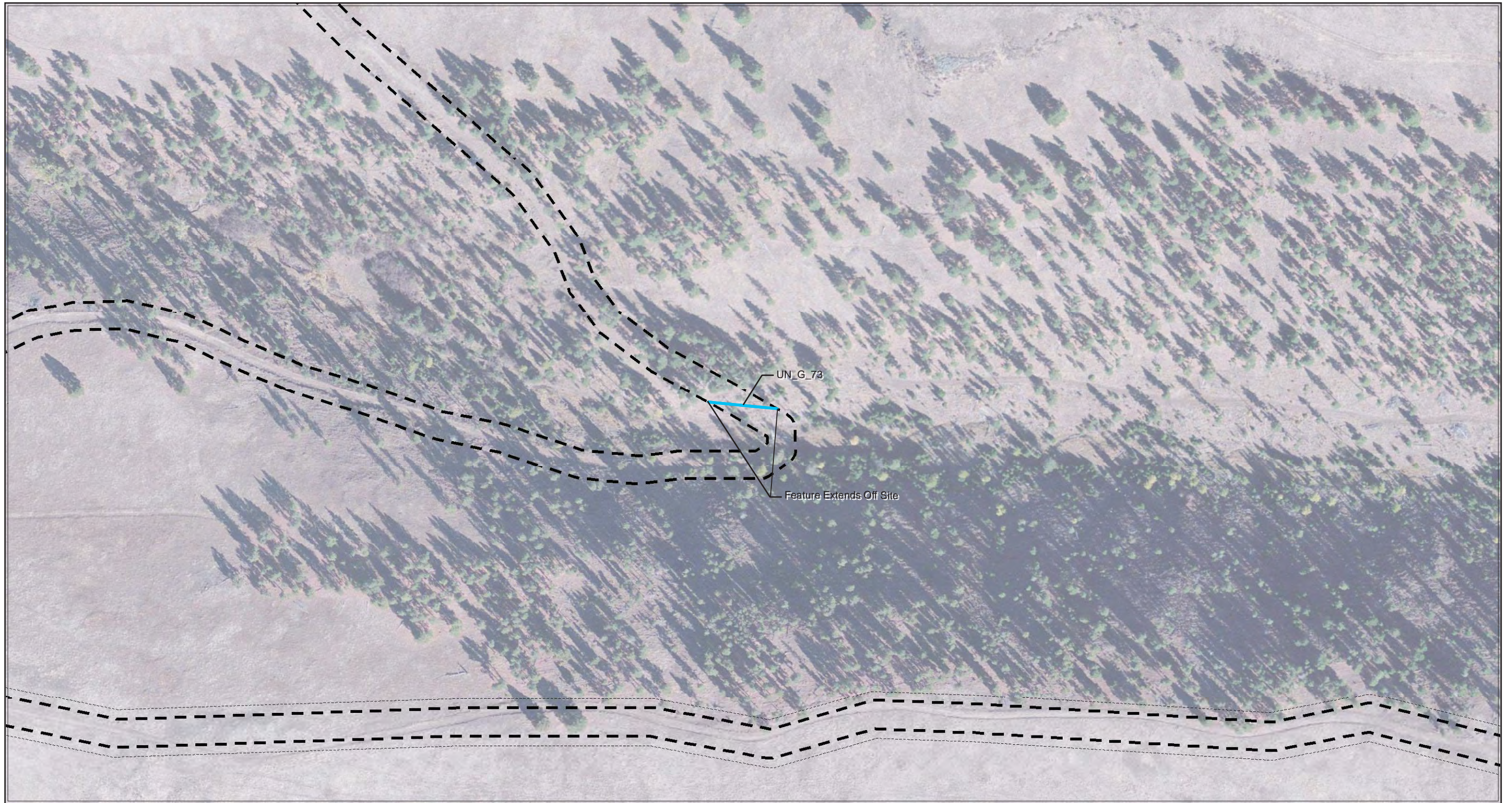


- Project Features**
- Mileposts
 - ⋯ 2011 Study Area
 - ⎓ 2012 Site Boundary
 - Existing Roads

- Water Features**
- Streams
 - Wetland
 - ➔ Flow Direction

Coordinate System: NAD 1983 UTM Zone 11N
 Projection: Transverse Mercator
 Datum: North American 1983

FIGURE J-1C 13
WETLANDS AND OTHER WATERS:
UNION COUNTY
 IDAHO POWER COMPANY
 BOARDMAN TO HEMINGWAY
 500KV TRANSMISSION LINE PROJECT
 FEBRUARY 2013

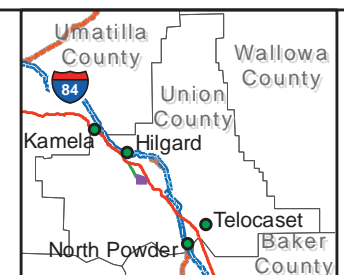
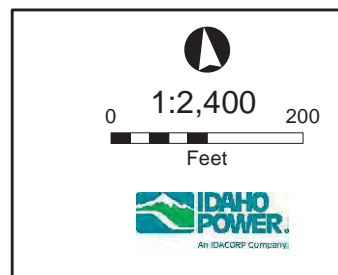
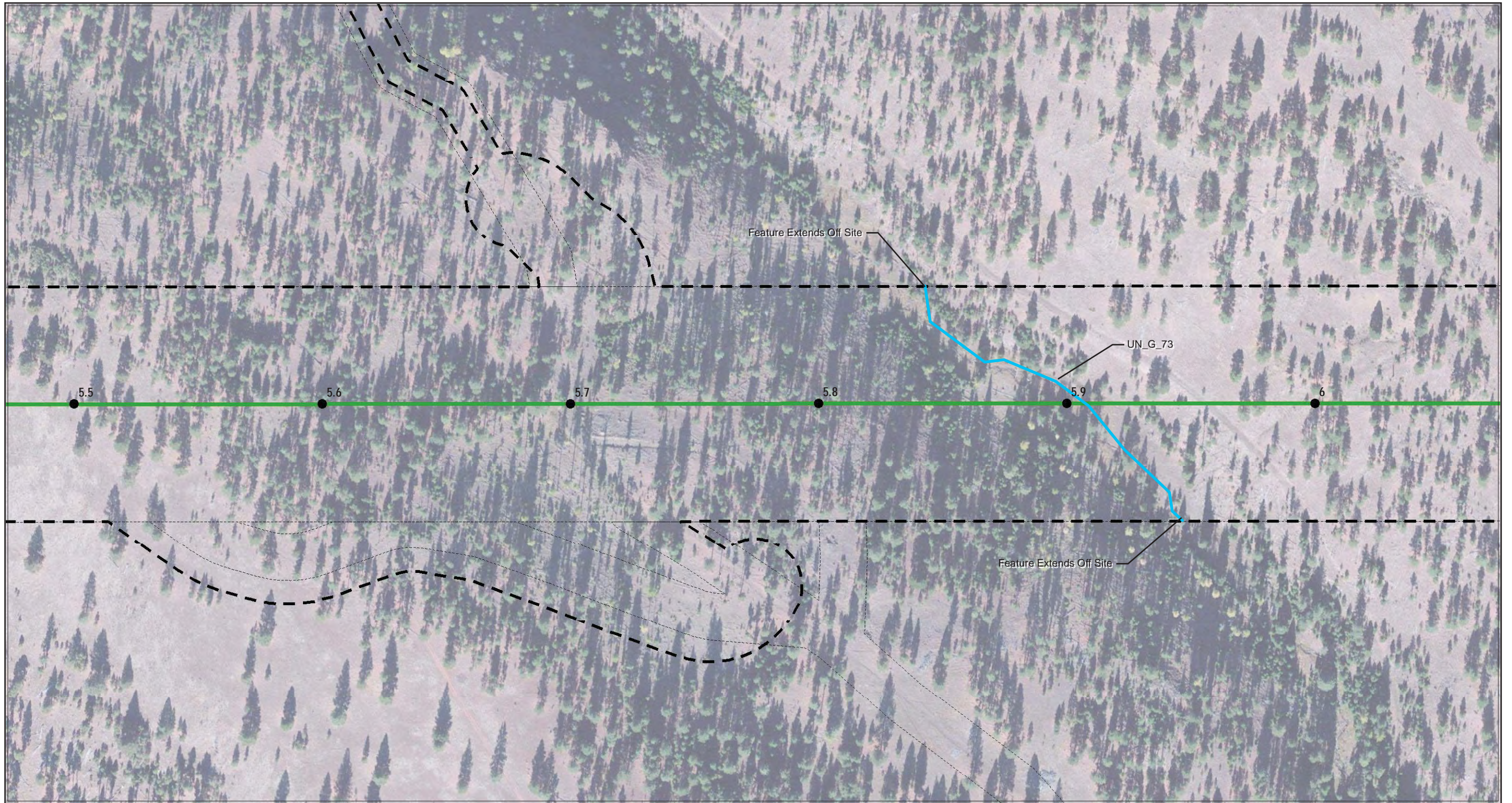


- Project Features**
- Mileposts
 - 2011 Study Area
 - 2012 Site Boundary
 - Existing Roads

- Water Features**
- Streams
 - Wetland
 - ➔ Flow Direction

Coordinate System: NAD 1983 UTM Zone 11N
 Projection: Transverse Mercator
 Datum: North American 1983

FIGURE J-1C 14
WETLANDS AND OTHER WATERS:
UNION COUNTY
 IDAHO POWER COMPANY
 BOARDMAN TO HEMINGWAY
 500KV TRANSMISSION LINE PROJECT
 FEBRUARY 2013

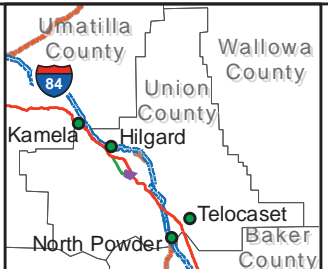
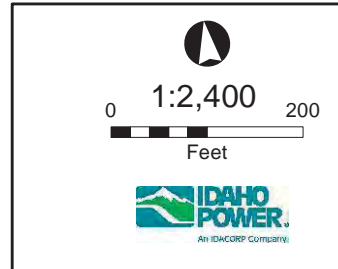



- Project Features**
- Mileposts
 - 2011 Study Area
 - 2012 Site Boundary
 - Existing Roads

- Water Features**
- Streams
 - Wetland
 - ➔ Flow Direction

Coordinate System: NAD 1983 UTM Zone 11N
 Projection: Transverse Mercator
 Datum: North American 1983

FIGURE J-1C 15
WETLANDS AND OTHER WATERS:
UNION COUNTY
 IDAHO POWER COMPANY
 BOARDMAN TO HEMINGWAY
 500KV TRANSMISSION LINE PROJECT
 FEBRUARY 2013

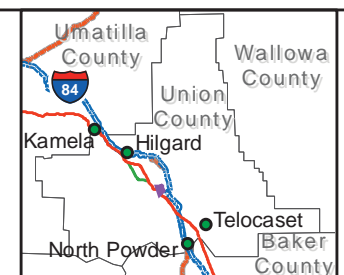
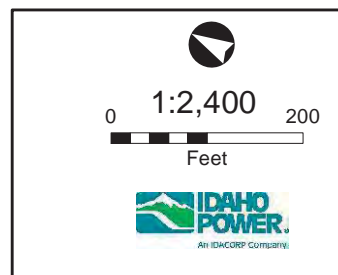
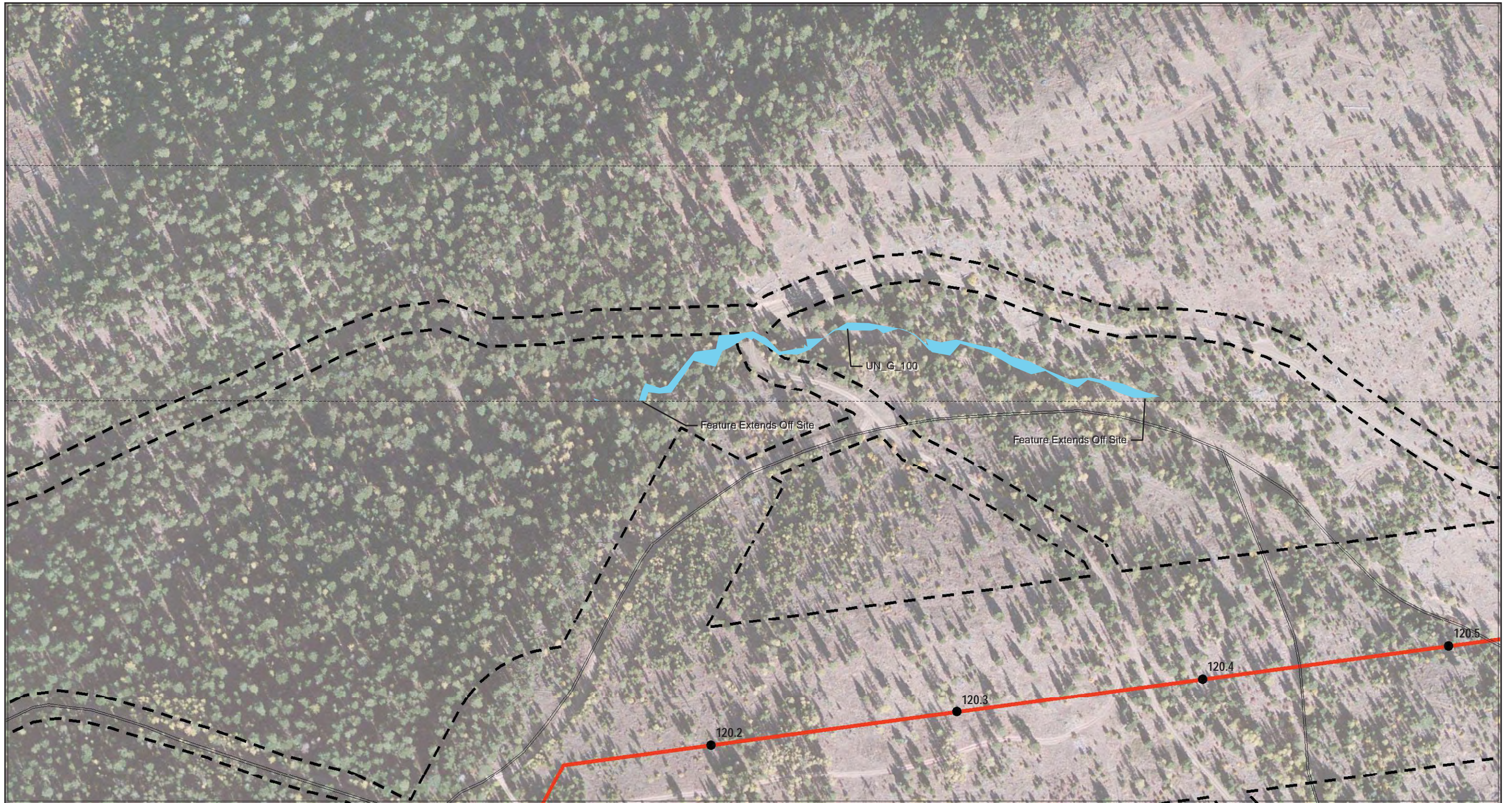


- Project Features**
- Mileposts
 - 2011 Study Area
 - 2012 Site Boundary
 - Existing Roads

- Water Features**
- Streams
 - Wetland
 - ➔ Flow Direction

Coordinate System: NAD 1983 UTM Zone 11N
 Projection: Transverse Mercator
 Datum: North American 1983

FIGURE J-1C 16
WETLANDS AND OTHER WATERS:
UNION COUNTY
 IDAHO POWER COMPANY
 BOARDMAN TO HEMINGWAY
 500KV TRANSMISSION LINE PROJECT
 FEBRUARY 2013

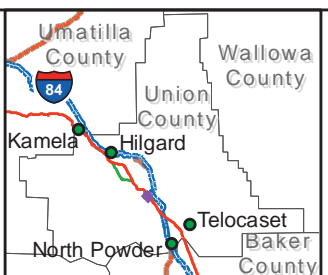



- Project Features**
- Mileposts
 - 2011 Study Area
 - 2012 Site Boundary
 - Existing Roads

- Water Features**
- Streams
 - Wetland
 - ➔ Flow Direction

Coordinate System: NAD 1983 UTM Zone 11N
 Projection: Transverse Mercator
 Datum: North American 1983

FIGURE J-1C 17
WETLANDS AND OTHER WATERS:
UNION COUNTY
 IDAHO POWER COMPANY
 BOARDMAN TO HEMINGWAY
 500KV TRANSMISSION LINE PROJECT
 FEBRUARY 2013

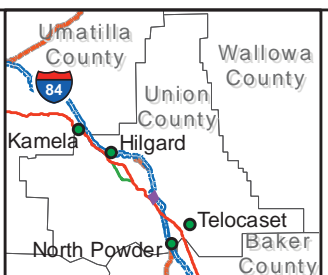



- Project Features**
- Mileposts
 - 2011 Study Area
 - 2012 Site Boundary
 - Existing Roads

- Water Features**
- Streams
 - Wetland
 - ➔ Flow Direction

Coordinate System: NAD 1983 UTM Zone 11N
 Projection: Transverse Mercator
 Datum: North American 1983

FIGURE J-1C 18
WETLANDS AND OTHER WATERS:
UNION COUNTY
 IDAHO POWER COMPANY
 BOARDMAN TO HEMINGWAY
 500KV TRANSMISSION LINE PROJECT
 FEBRUARY 2013


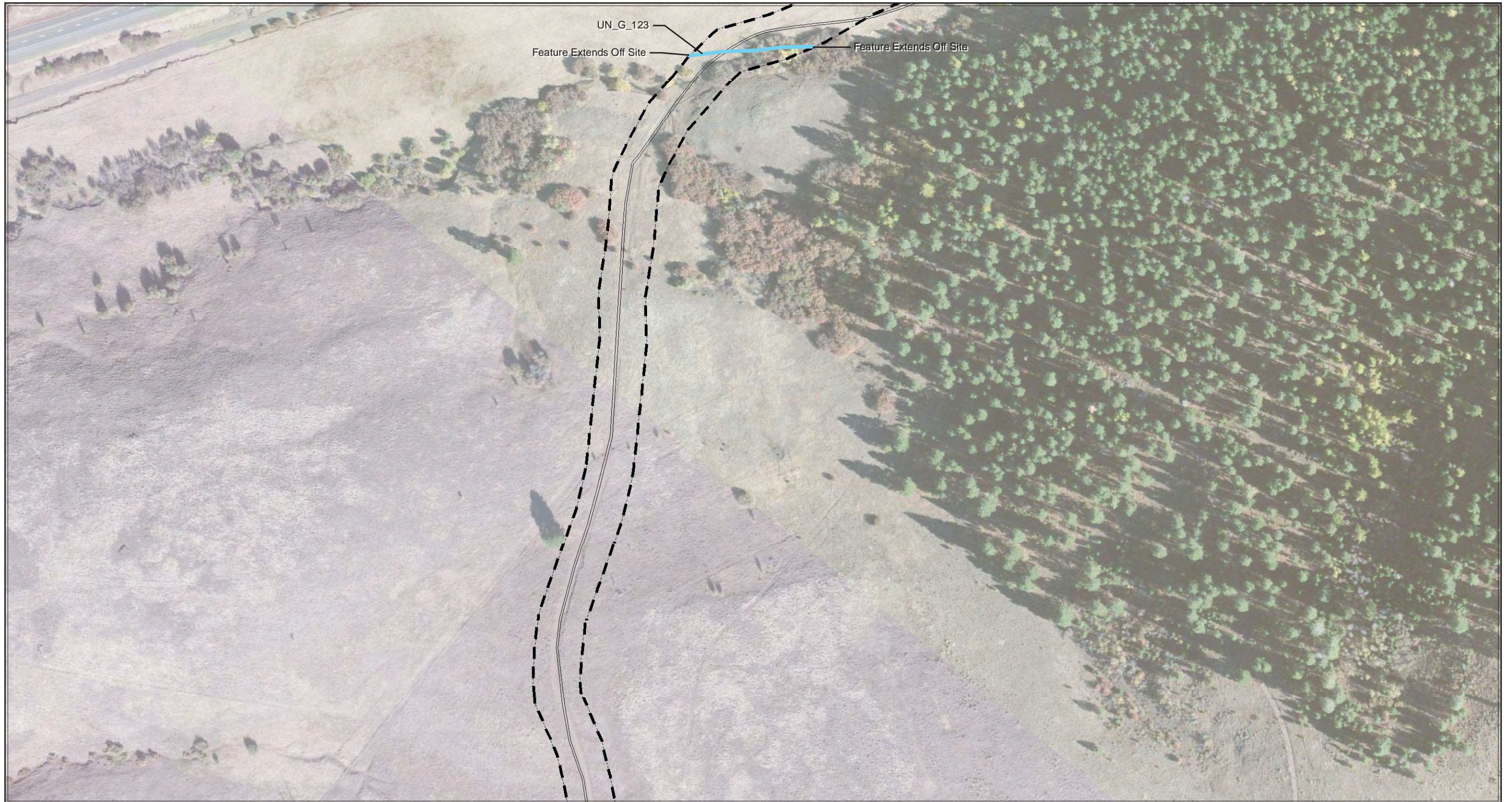


- Project Features**
- Mileposts
 - 2011 Study Area
 - 2012 Site Boundary
 - Existing Roads

- Water Features**
- Streams
 - Wetland
 - ➔ Flow Direction

Coordinate System: NAD 1983 UTM Zone 11N
 Projection: Transverse Mercator
 Datum: North American 1983

FIGURE J-1C 19
WETLANDS AND OTHER WATERS:
UNION COUNTY
 IDAHO POWER COMPANY
 BOARDMAN TO HEMINGWAY
 500KV TRANSMISSION LINE PROJECT
 FEBRUARY 2013

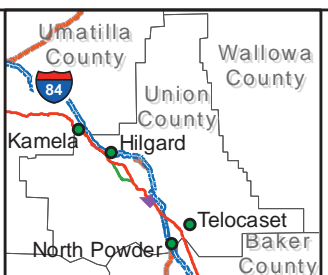



- Project Features**
- Mileposts
 - 2011 Study Area
 - ▬ 2012 Site Boundary
 - Existing Roads

- Water Features**
- Streams
 - Wetland
 - ➔ Flow Direction

Coordinate System: NAD 1983 UTM Zone 11N
Projection: Transverse Mercator
Datum: North American 1983

FIGURE J-1C 20
WETLANDS AND OTHER WATERS:
UNION COUNTY
IDAHO POWER COMPANY
BOARDMAN TO HEMINGWAY
500KV TRANSMISSION LINE PROJECT
FEBRUARY 2013

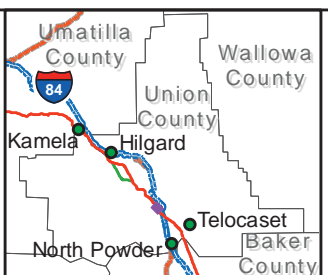

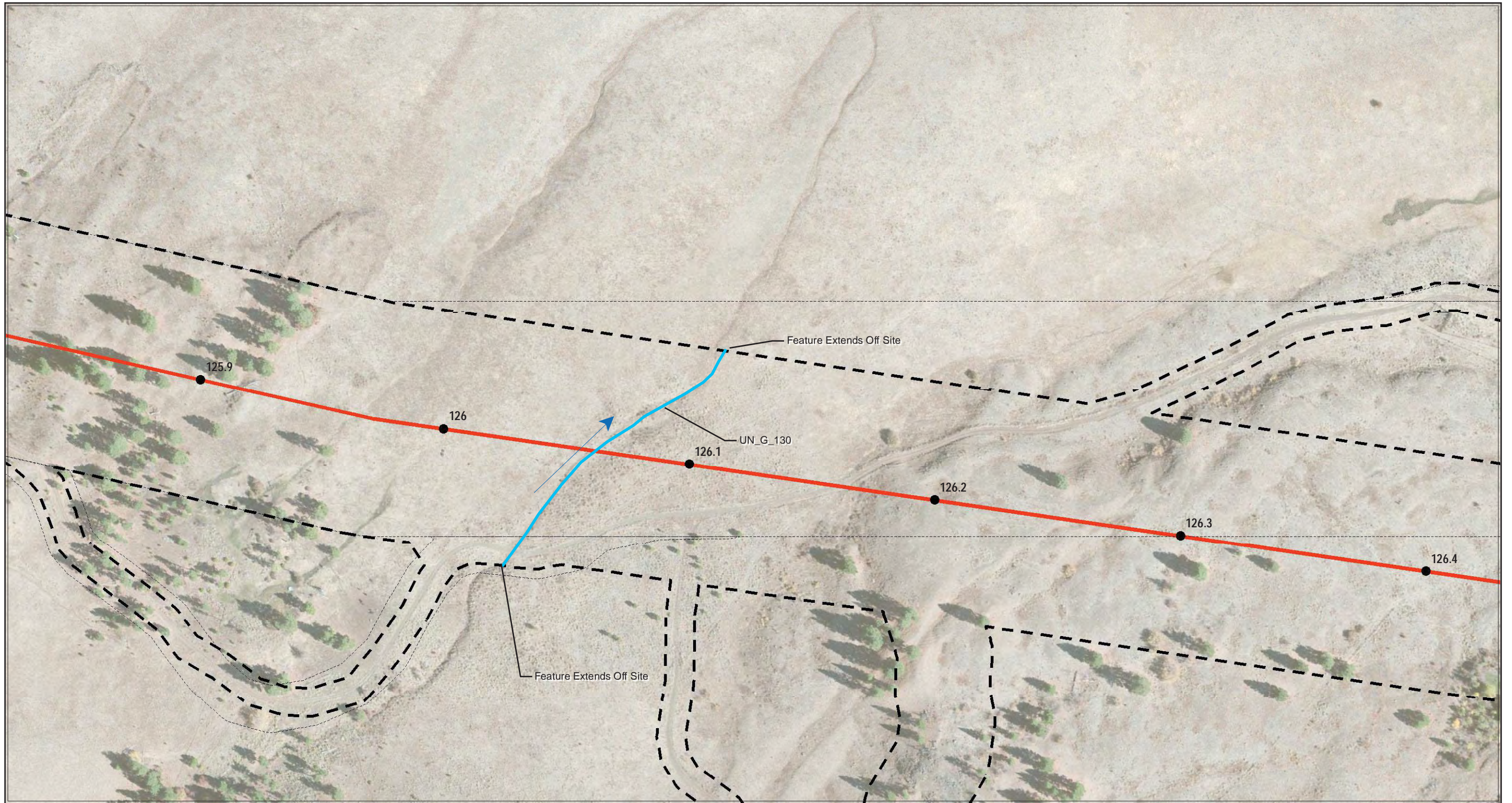


- Project Features**
- Mileposts
 - 2011 Study Area
 - 2012 Site Boundary
 - Existing Roads

- Water Features**
- Streams
 - Wetland
 - ➔ Flow Direction

Coordinate System: NAD 1983 UTM Zone 11N
 Projection: Transverse Mercator
 Datum: North American 1983

FIGURE J-1C 21
WETLANDS AND OTHER WATERS:
UNION COUNTY
 IDAHO POWER COMPANY
 BOARDMAN TO HEMINGWAY
 500KV TRANSMISSION LINE PROJECT
 FEBRUARY 2013

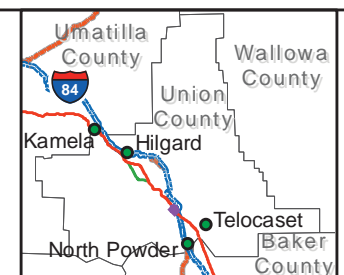
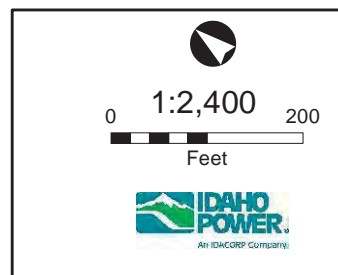
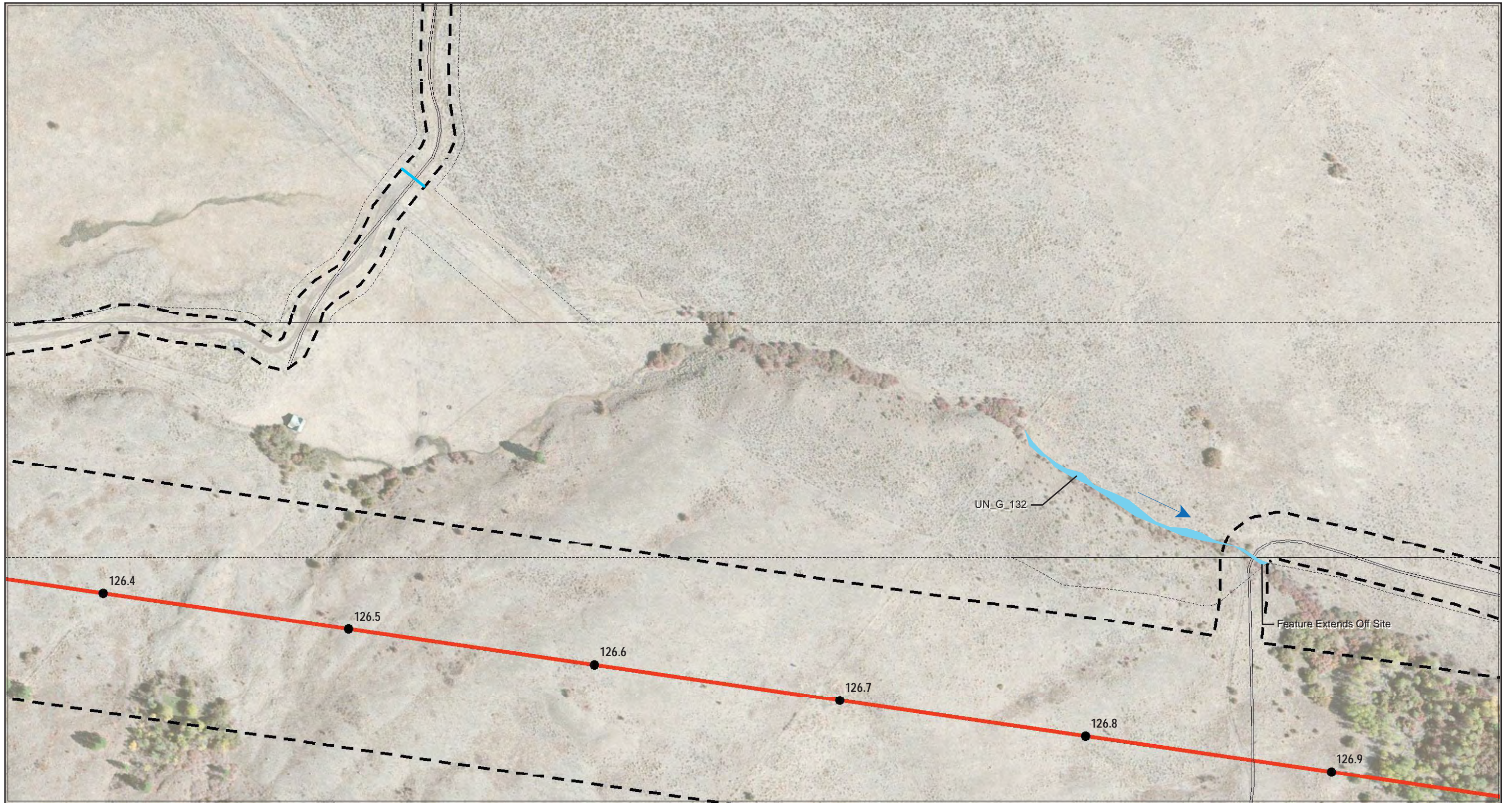


- Project Features**
- Mileposts
 - 2011 Study Area
 - 2012 Site Boundary
 - Existing Roads

- Water Features**
- Streams
 - Wetland
 - ➔ Flow Direction

Coordinate System: NAD 1983 UTM Zone 11N
 Projection: Transverse Mercator
 Datum: North American 1983

FIGURE J-1C 22
WETLANDS AND OTHER WATERS:
UNION COUNTY
 IDAHO POWER COMPANY
 BOARDMAN TO HEMINGWAY
 500KV TRANSMISSION LINE PROJECT
 FEBRUARY 2013

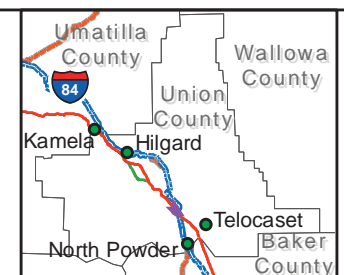
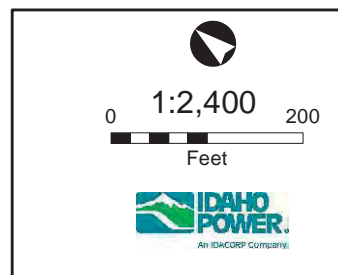


- Project Features**
- Mileposts
 - 2011 Study Area
 - 2012 Site Boundary
 - Existing Roads

- Water Features**
- Streams
 - Wetland
 - ➔ Flow Direction

Coordinate System: NAD 1983 UTM Zone 11N
 Projection: Transverse Mercator
 Datum: North American 1983

FIGURE J-1C 23
WETLANDS AND OTHER WATERS:
UNION COUNTY
 IDAHO POWER COMPANY
 BOARDMAN TO HEMINGWAY
 500KV TRANSMISSION LINE PROJECT
 FEBRUARY 2013




- Project Features**
- Mileposts
 - 2011 Study Area
 - 2012 Site Boundary
 - Existing Roads

- Water Features**
- Streams
 - Wetland
 - ➔ Flow Direction

Coordinate System: NAD 1983 UTM Zone 11N
 Projection: Transverse Mercator
 Datum: North American 1983

FIGURE J-1C 24
WETLANDS AND OTHER WATERS:
UNION COUNTY
 IDAHO POWER COMPANY
 BOARDMAN TO HEMINGWAY
 500KV TRANSMISSION LINE PROJECT
 FEBRUARY 2013

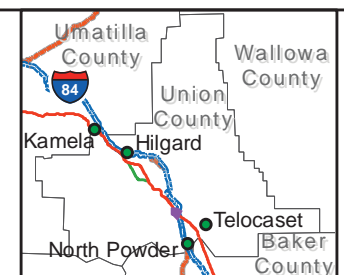
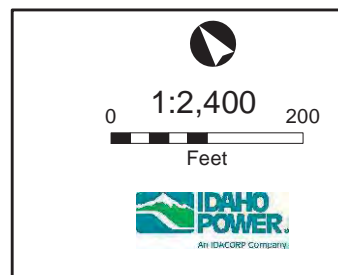
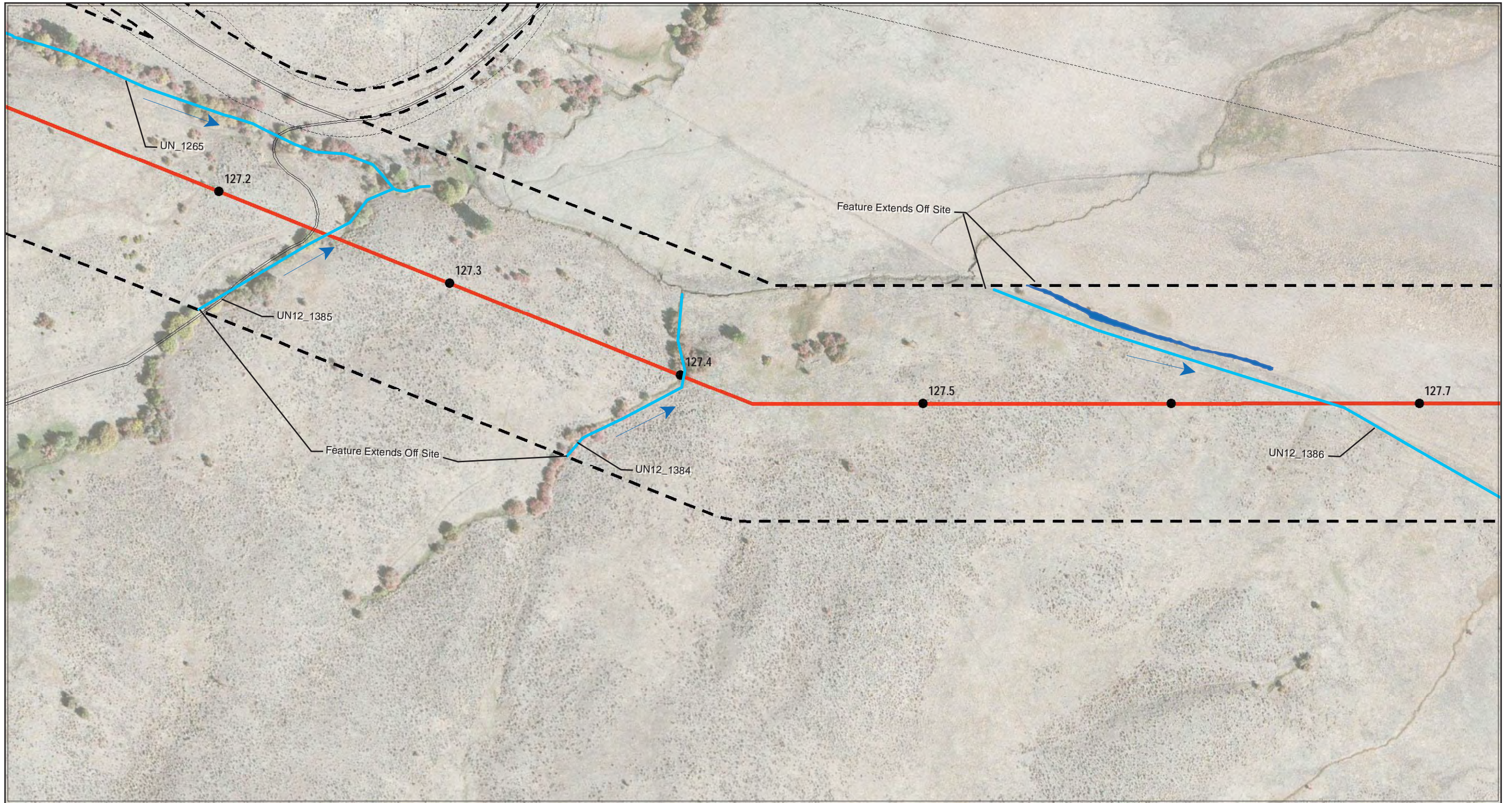


- Project Features**
- Mileposts
 - 2011 Study Area
 - 2012 Site Boundary
 - Existing Roads

- Water Features**
- Streams
 - Wetland
 - ➔ Flow Direction

Coordinate System: NAD 1983 UTM Zone 11N
Projection: Transverse Mercator
Datum: North American 1983

FIGURE J-1C 25
WETLANDS AND OTHER WATERS:
UNION COUNTY
IDAHO POWER COMPANY
BOARDMAN TO HEMINGWAY
500KV TRANSMISSION LINE PROJECT
FEBRUARY 2013

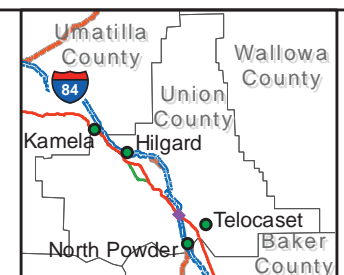
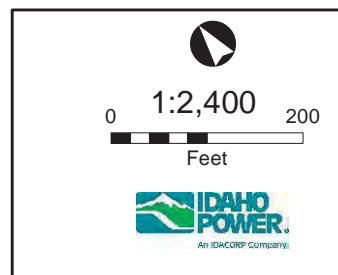
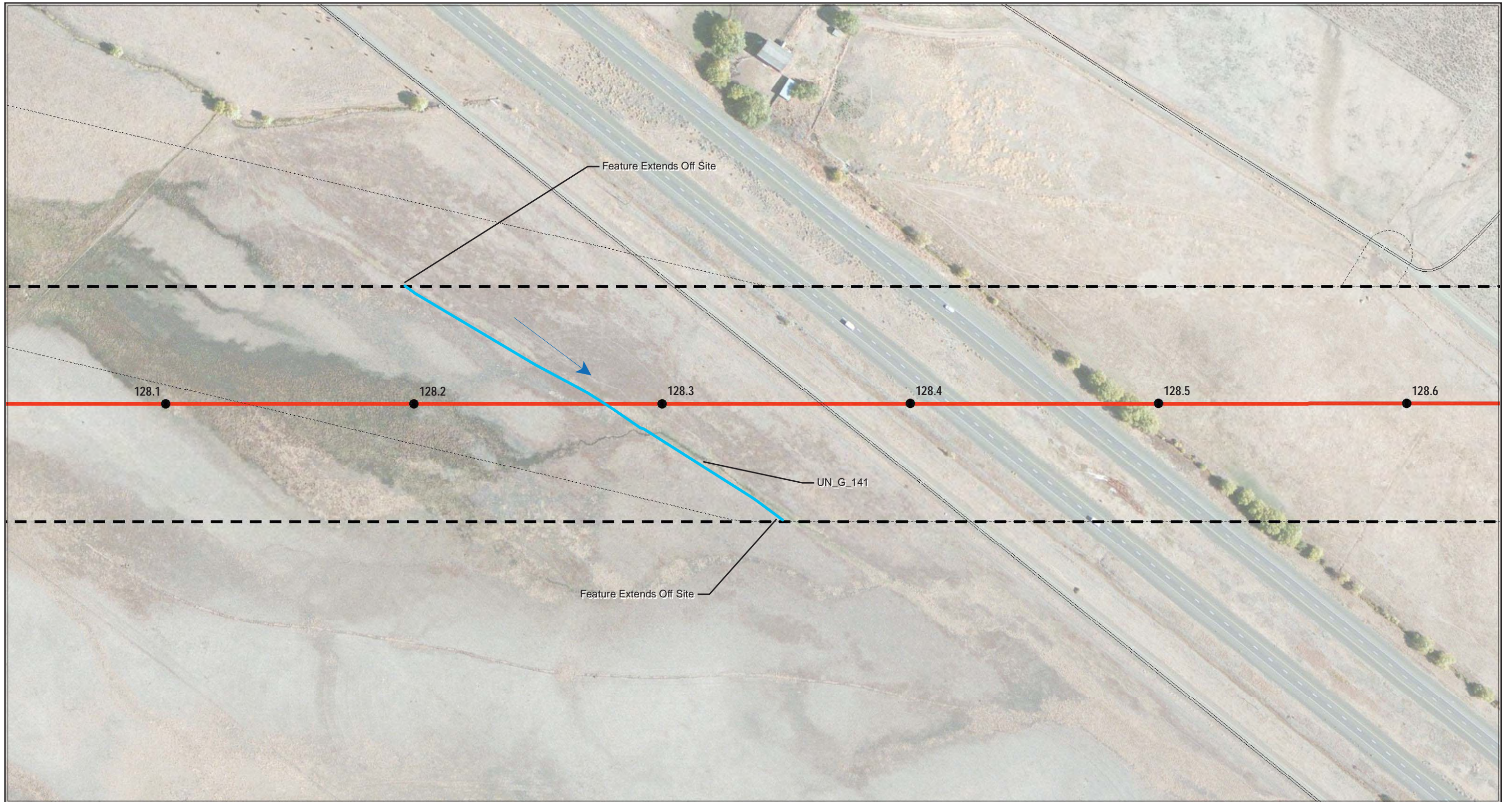


- Project Features**
- Mileposts
 - 2011 Study Area
 - 2012 Site Boundary
 - Existing Roads

- Water Features**
- Streams
 - Wetland
 - ➔ Flow Direction

Coordinate System: NAD 1983 UTM Zone 11N
 Projection: Transverse Mercator
 Datum: North American 1983

FIGURE J-1C 26
WETLANDS AND OTHER WATERS:
UNION COUNTY
 IDAHO POWER COMPANY
 BOARDMAN TO HEMINGWAY
 500KV TRANSMISSION LINE PROJECT
 FEBRUARY 2013

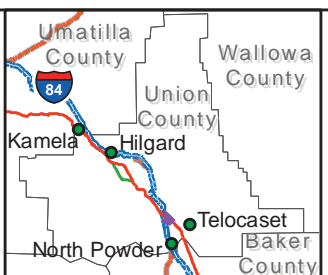

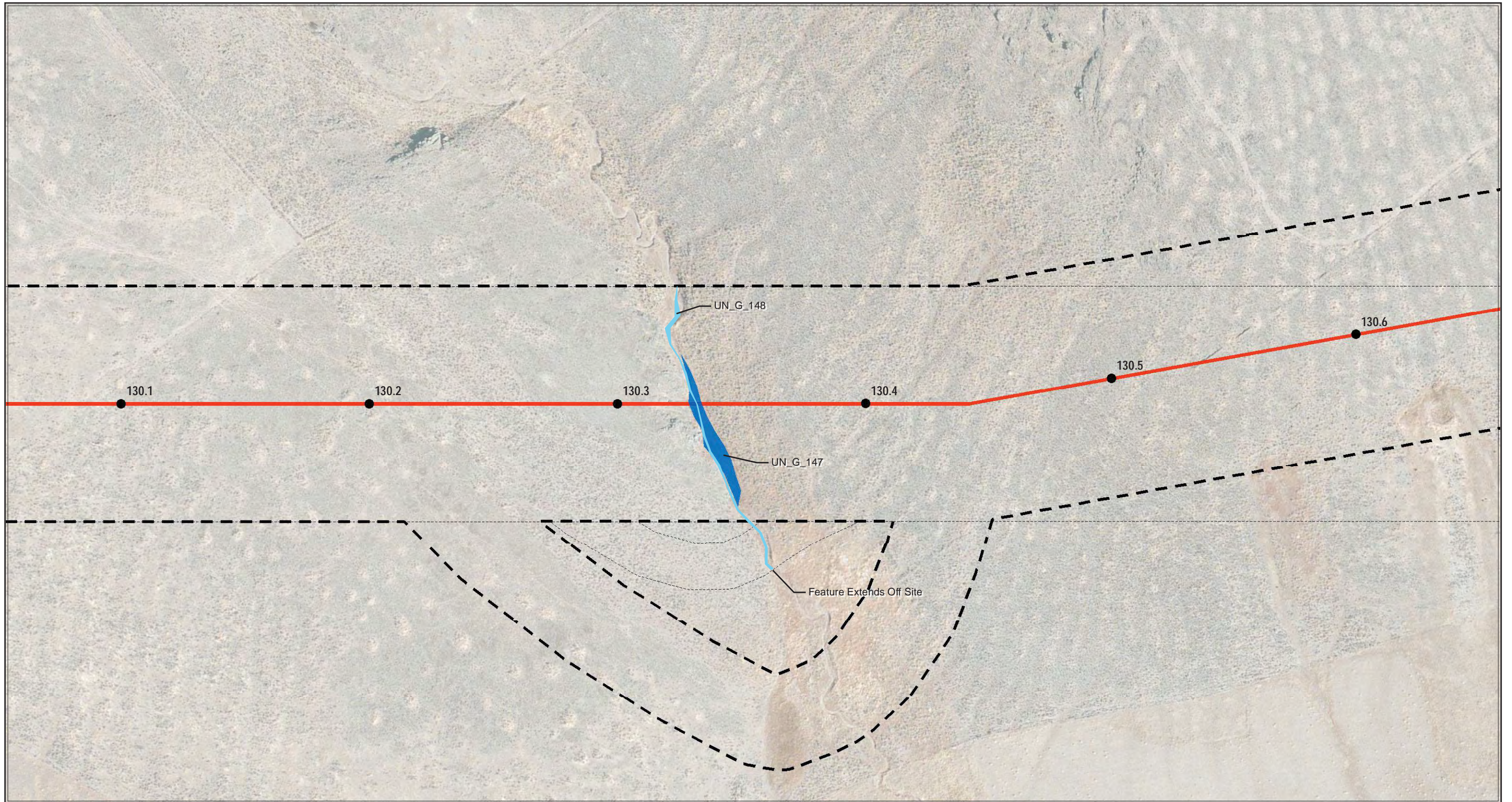


- Project Features**
- Mileposts
 - ▭ 2011 Study Area
 - ▭ 2012 Site Boundary
 - Existing Roads

- Water Features**
- Streams
 - Wetland
 - ➔ Flow Direction

Coordinate System: NAD 1983 UTM Zone 11N
 Projection: Transverse Mercator
 Datum: North American 1983

FIGURE J-1C 27
WETLANDS AND OTHER WATERS:
UNION COUNTY
 IDAHO POWER COMPANY
 BOARDMAN TO HEMINGWAY
 500KV TRANSMISSION LINE PROJECT
 FEBRUARY 2013

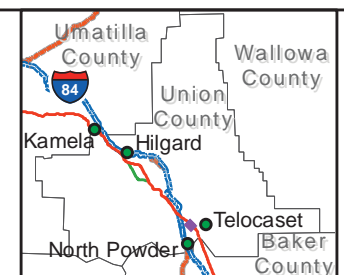
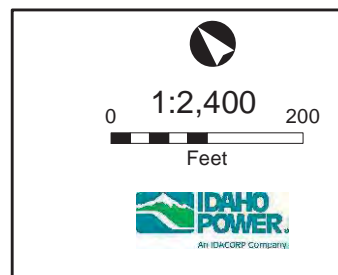
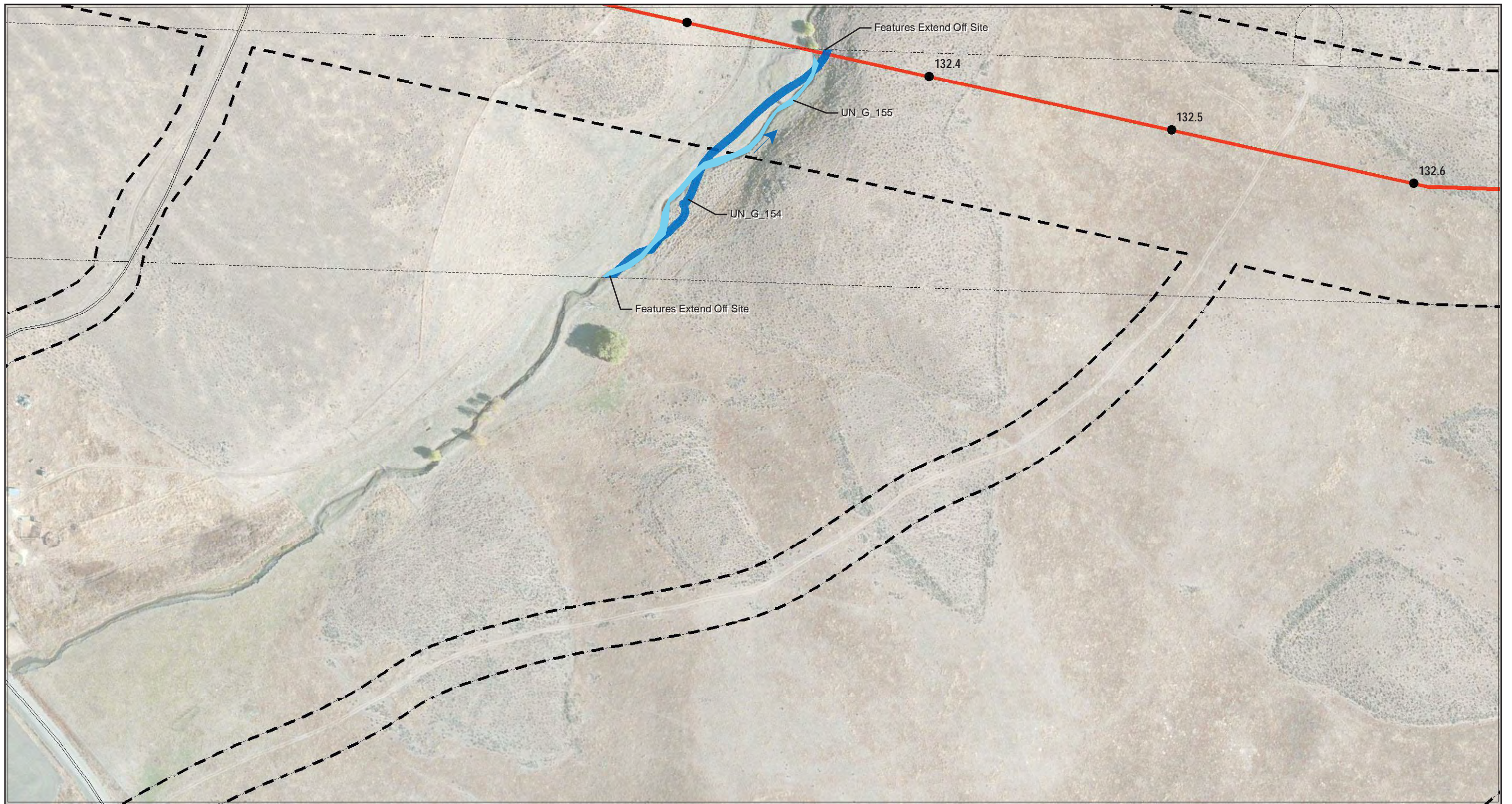


- Project Features**
- Mileposts
 - 2011 Study Area
 - - - 2012 Site Boundary
 - Existing Roads

- Water Features**
- Streams
 - Wetland
 - ➔ Flow Direction

Coordinate System: NAD 1983 UTM Zone 11N
 Projection: Transverse Mercator
 Datum: North American 1983

FIGURE J-1C 28
WETLANDS AND OTHER WATERS:
UNION COUNTY
 IDAHO POWER COMPANY
 BOARDMAN TO HEMINGWAY
 500KV TRANSMISSION LINE PROJECT
 FEBRUARY 2013

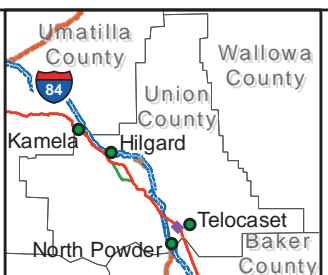

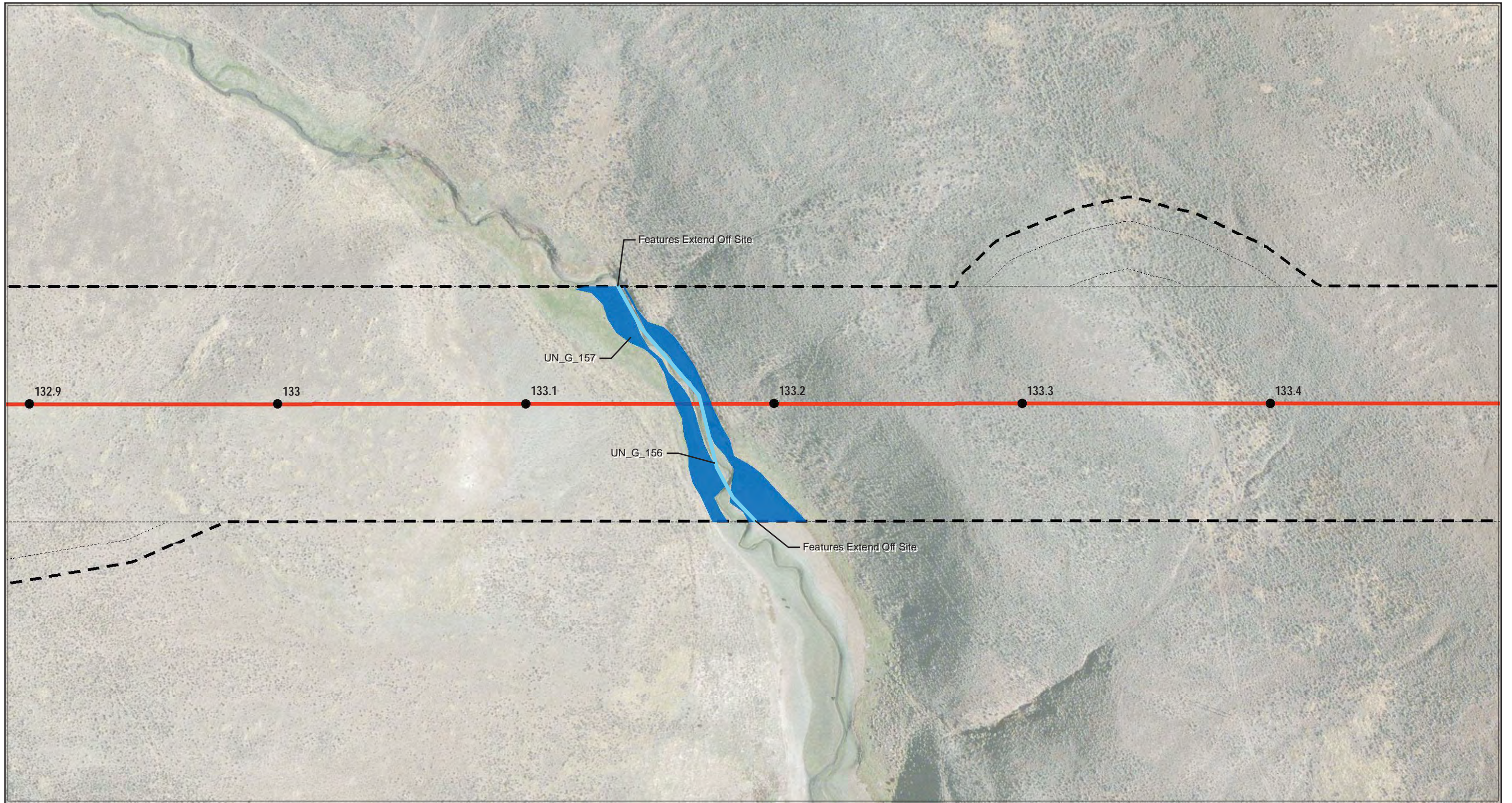


- Project Features**
- Mileposts
 - 2011 Study Area
 - ▭ 2012 Site Boundary
 - Existing Roads

- Water Features**
- Streams
 - Wetland
 - ➔ Flow Direction

Coordinate System: NAD 1983 UTM Zone 11N
 Projection: Transverse Mercator
 Datum: North American 1983

FIGURE J-1C 29
WETLANDS AND OTHER WATERS:
UNION COUNTY
 IDAHO POWER COMPANY
 BOARDMAN TO HEMINGWAY
 500KV TRANSMISSION LINE PROJECT
 FEBRUARY 2013



- Project Features**
- Mileposts
 - 2011 Study Area
 - 2012 Site Boundary
 - Existing Roads

- Water Features**
- Streams
 - Wetland
 - ➔ Flow Direction

Coordinate System: NAD 1983 UTM Zone 11N
 Projection: Transverse Mercator
 Datum: North American 1983

FIGURE J-1C 30
WETLANDS AND OTHER WATERS:
UNION COUNTY
 IDAHO POWER COMPANY
 BOARDMAN TO HEMINGWAY
 500KV TRANSMISSION LINE PROJECT
 FEBRUARY 2013