

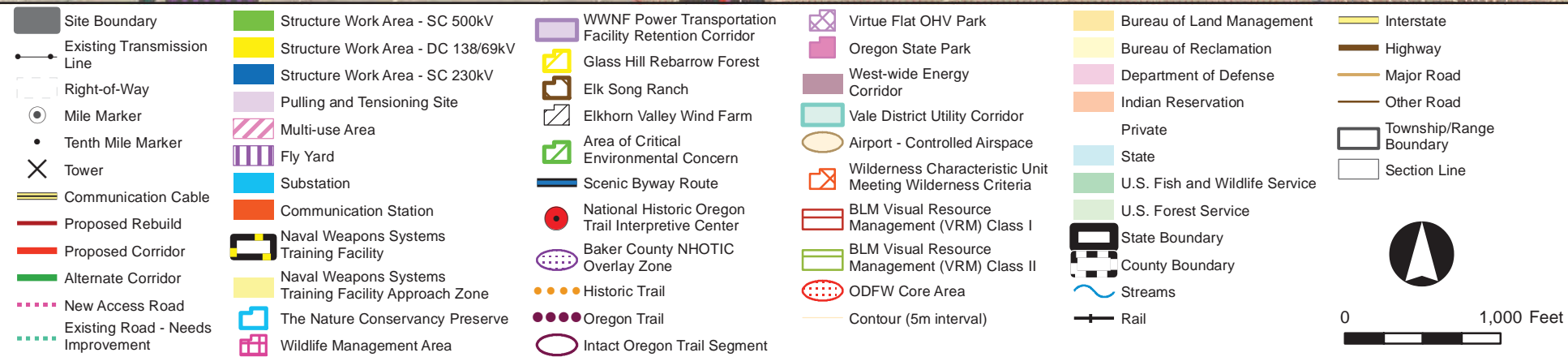
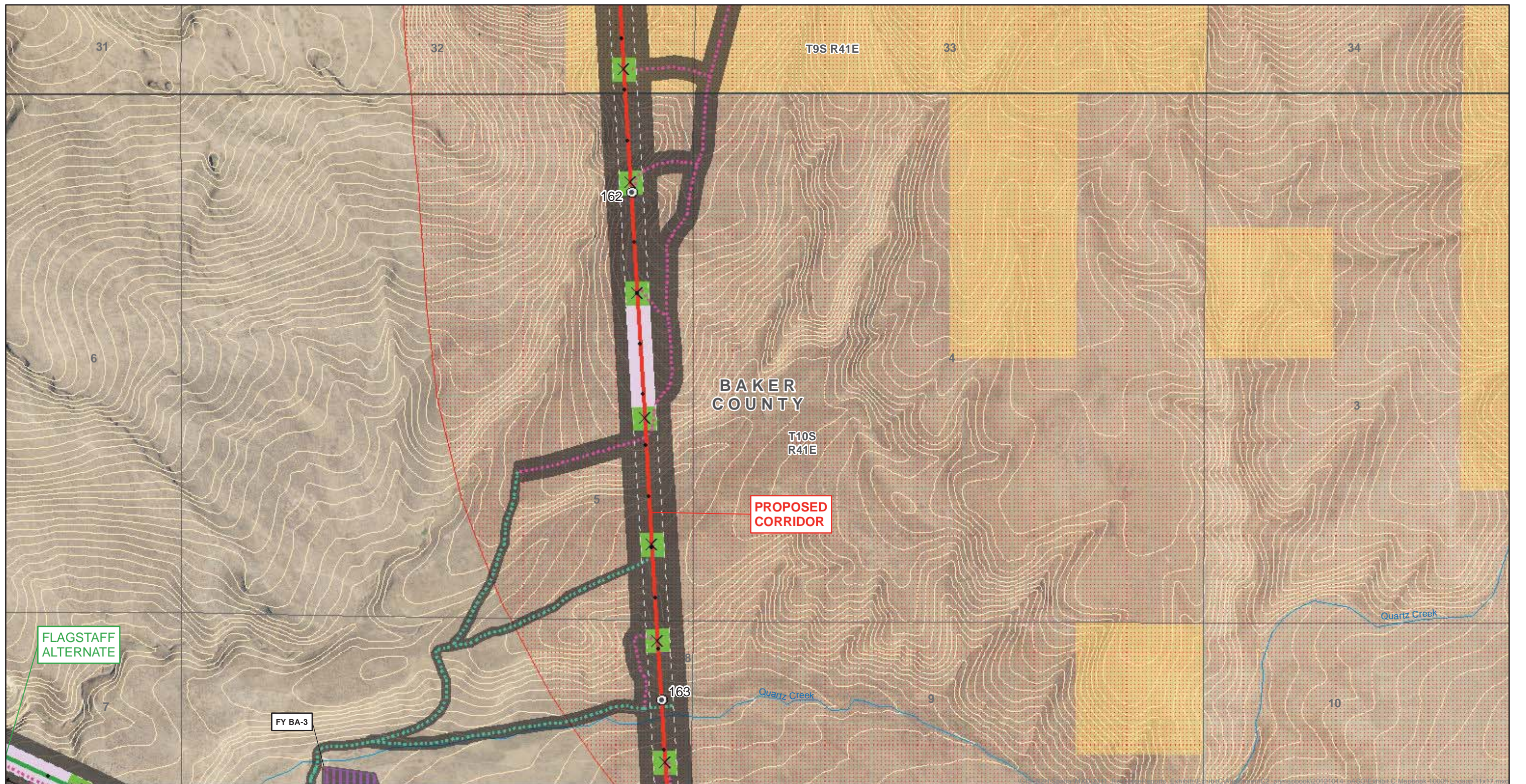
ATTACHMENT C-2
Flagstaff Alternate

Map Sheet 100

Boardman to Hemingway
Transmission Line Project
Oregon-Idaho

February 2013

AN IDACORP COMPANY



ATTACHMENT C-2

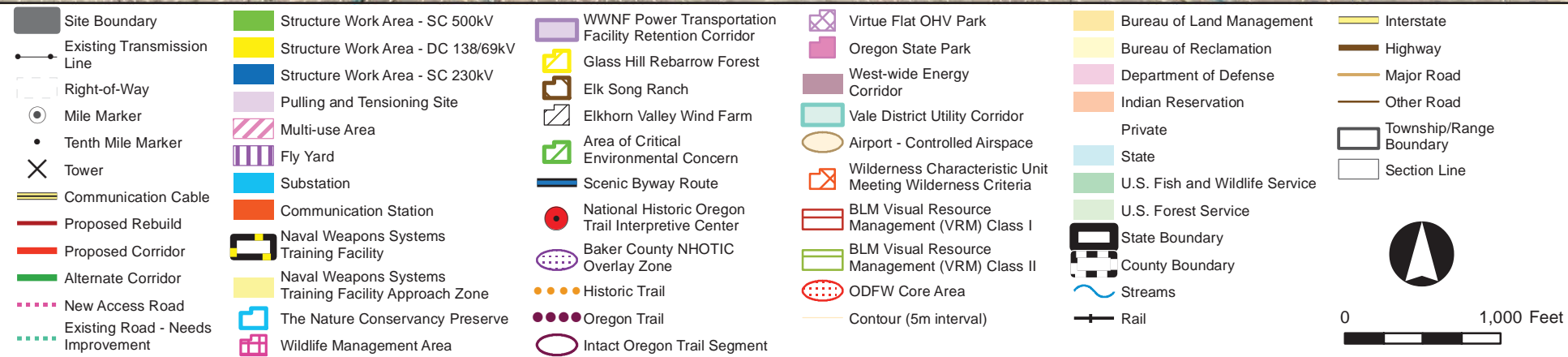
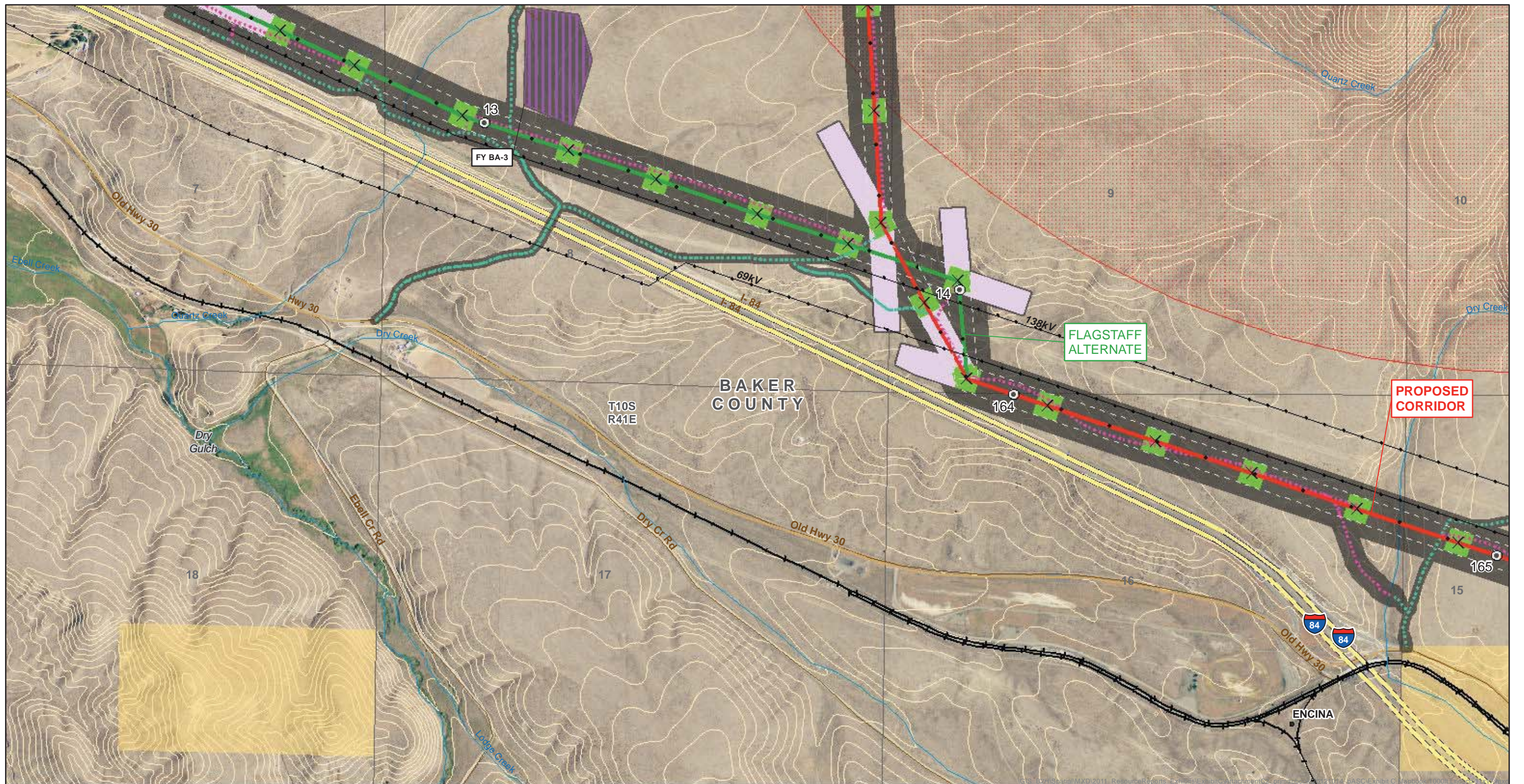
Proposed Corridor

Map Sheet 101

Boardman to Hemingway
Transmission Line Project
Oregon-Idaho

February 2013





ATTACHMENT C-2

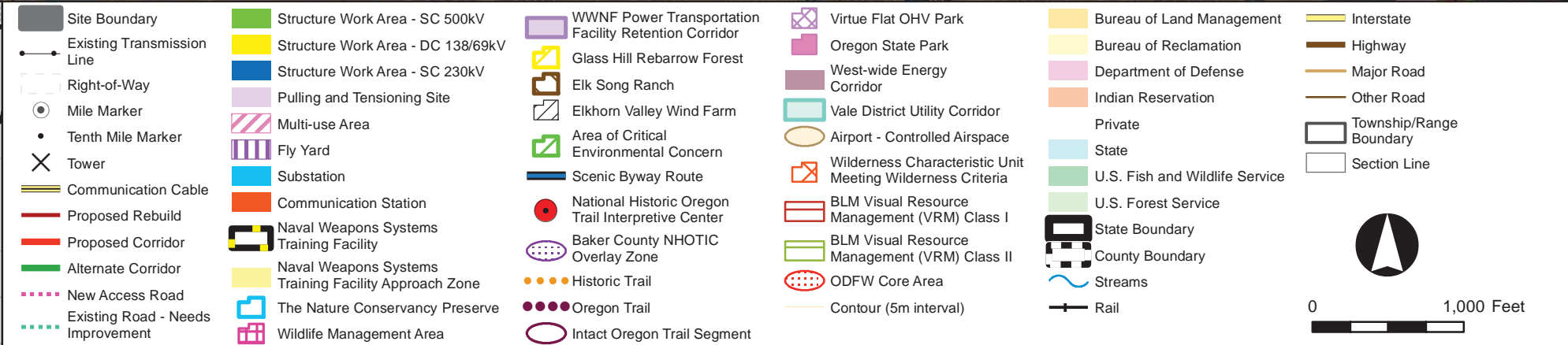
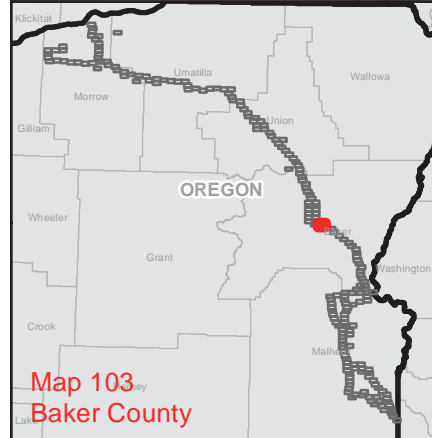
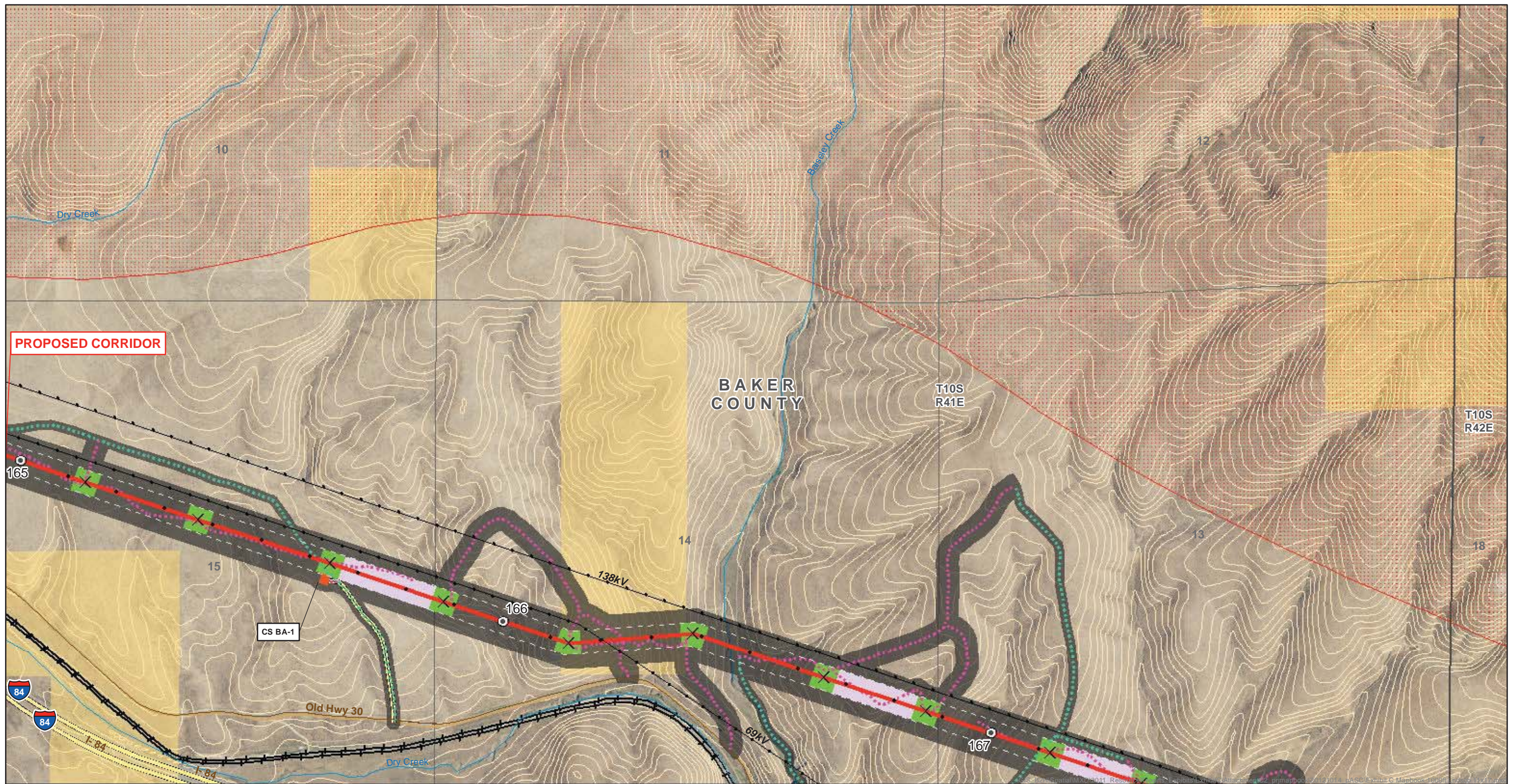
Proposed Corridor & Flagstaff Alternate

Map Sheet 102

Boardman to Hemingway
Transmission Line Project
Oregon-Idaho

February 2013






ATTACHMENT C-2

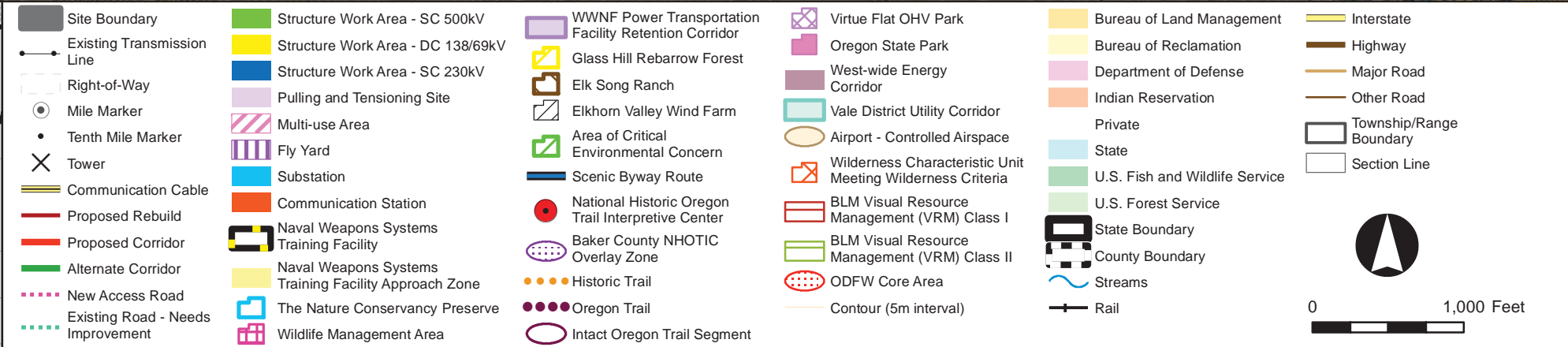
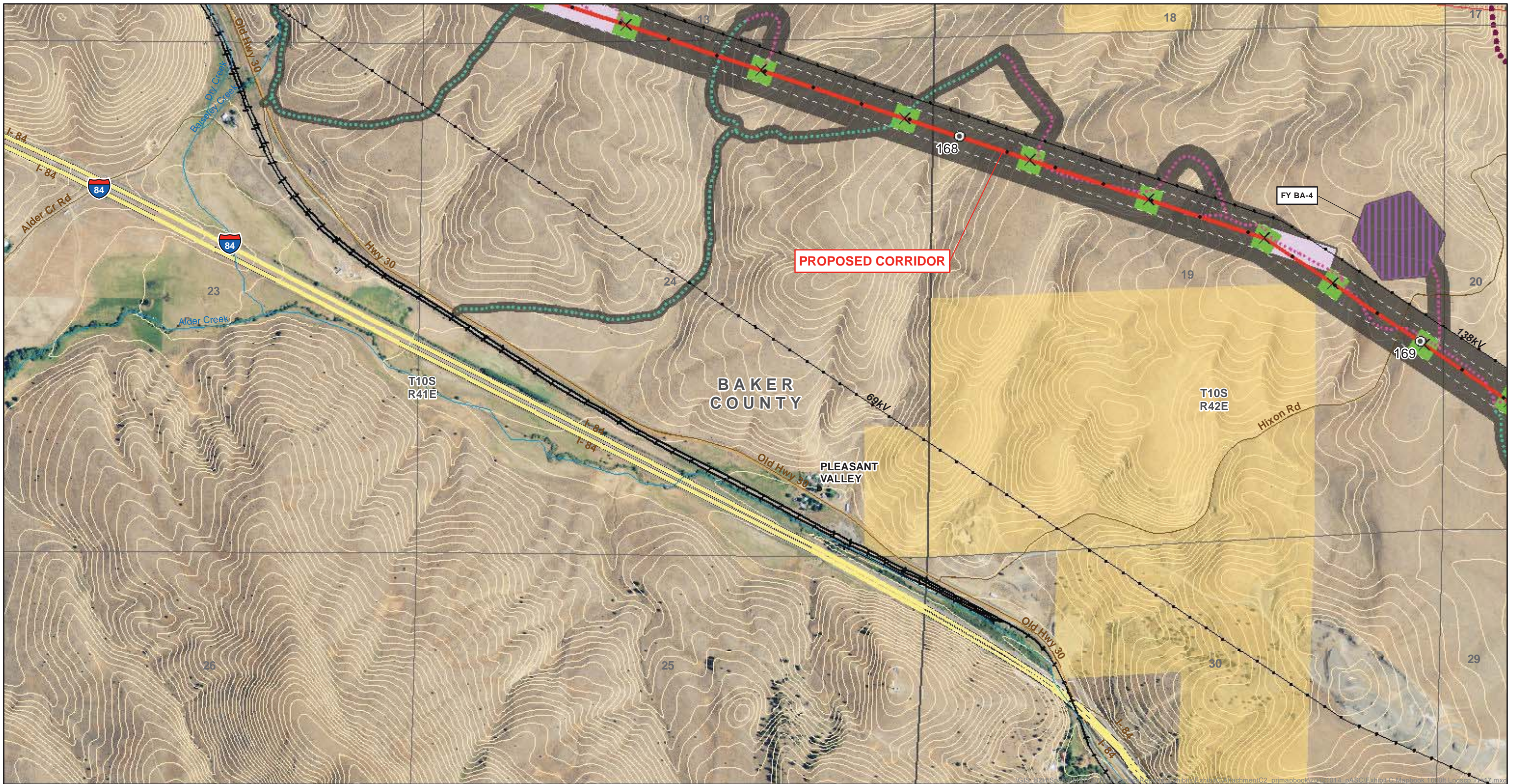
Proposed Corridor

Map Sheet 103

Boardman to Hemingway Transmission Line Project
Oregon-Idaho

February 2013






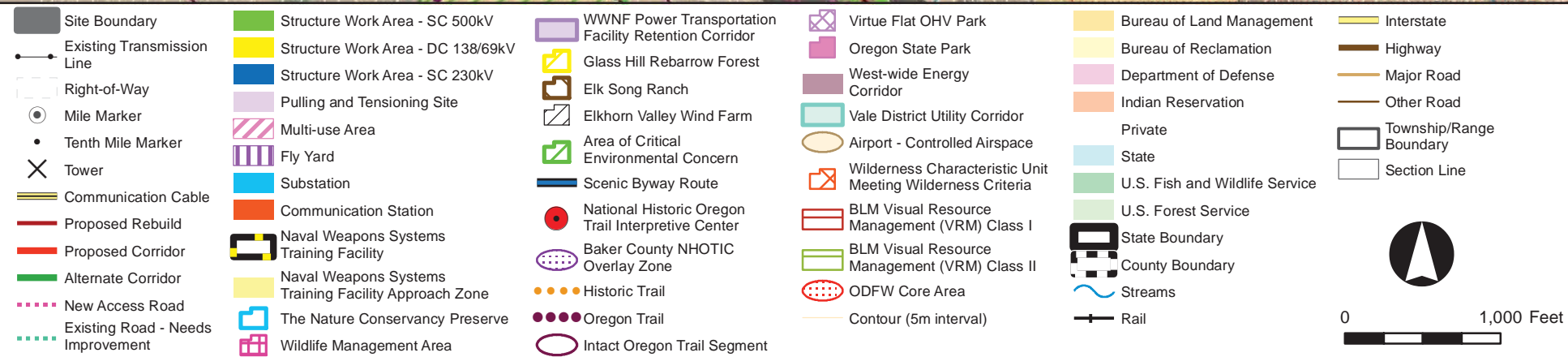
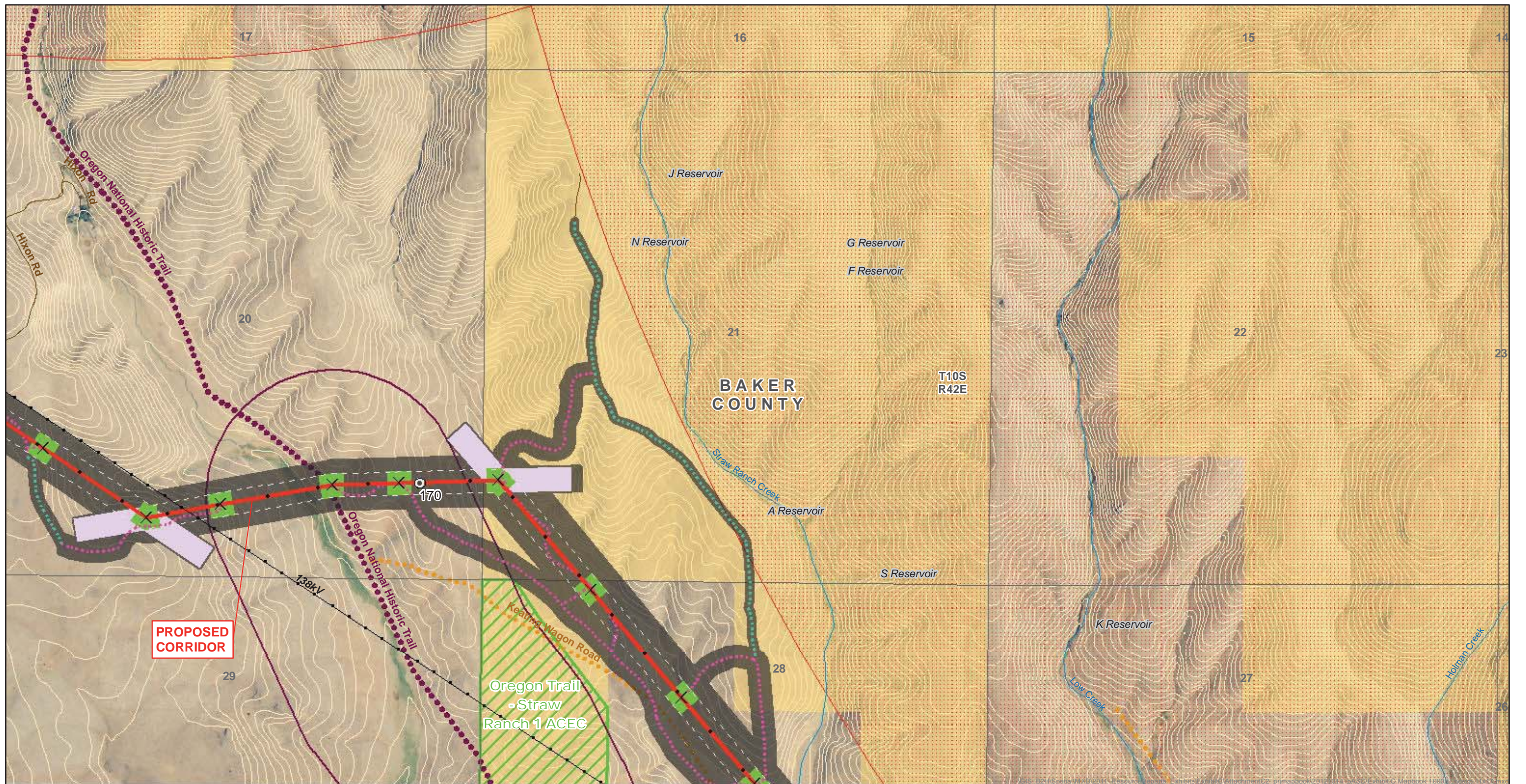
ATTACHMENT C-2
Proposed Corridor

Map Sheet 104

Boardman to Hemingway
Transmission Line Project
Oregon-Idaho

February 2013


AN IDACORP COMPANY



ATTACHMENT C-2

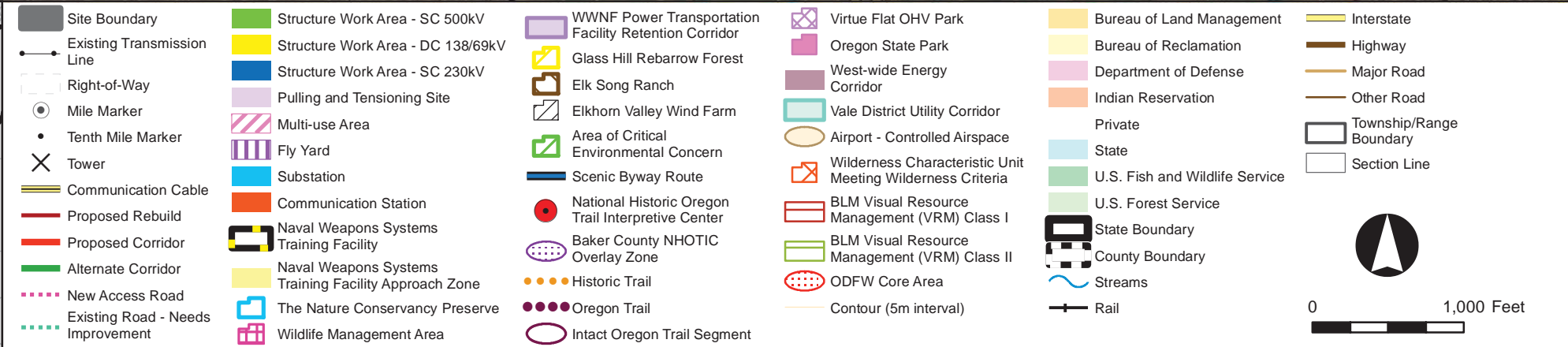
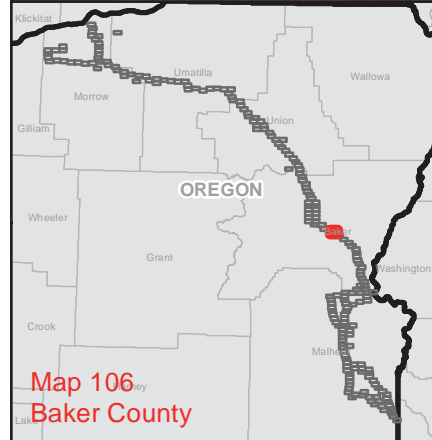
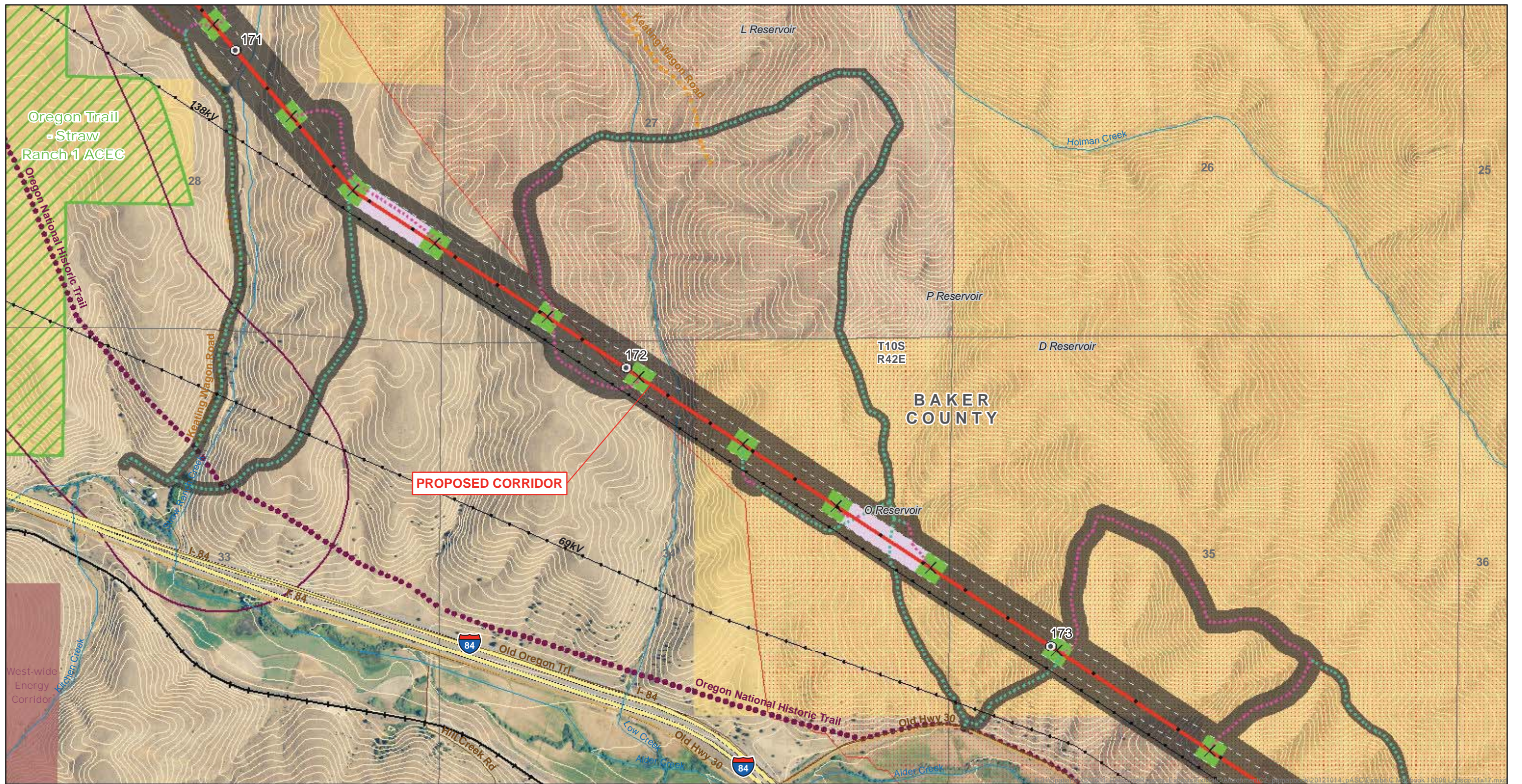
Proposed Corridor

Map Sheet 105

Boardman to Hemingway
Transmission Line Project
Oregon-Idaho

February 2013





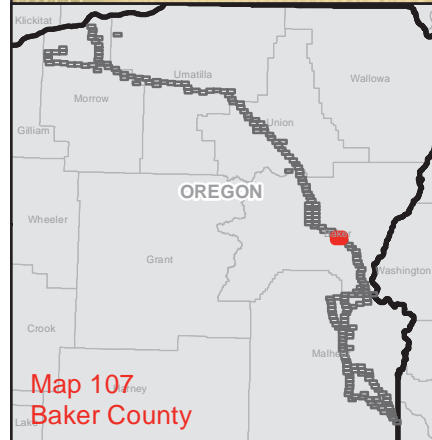
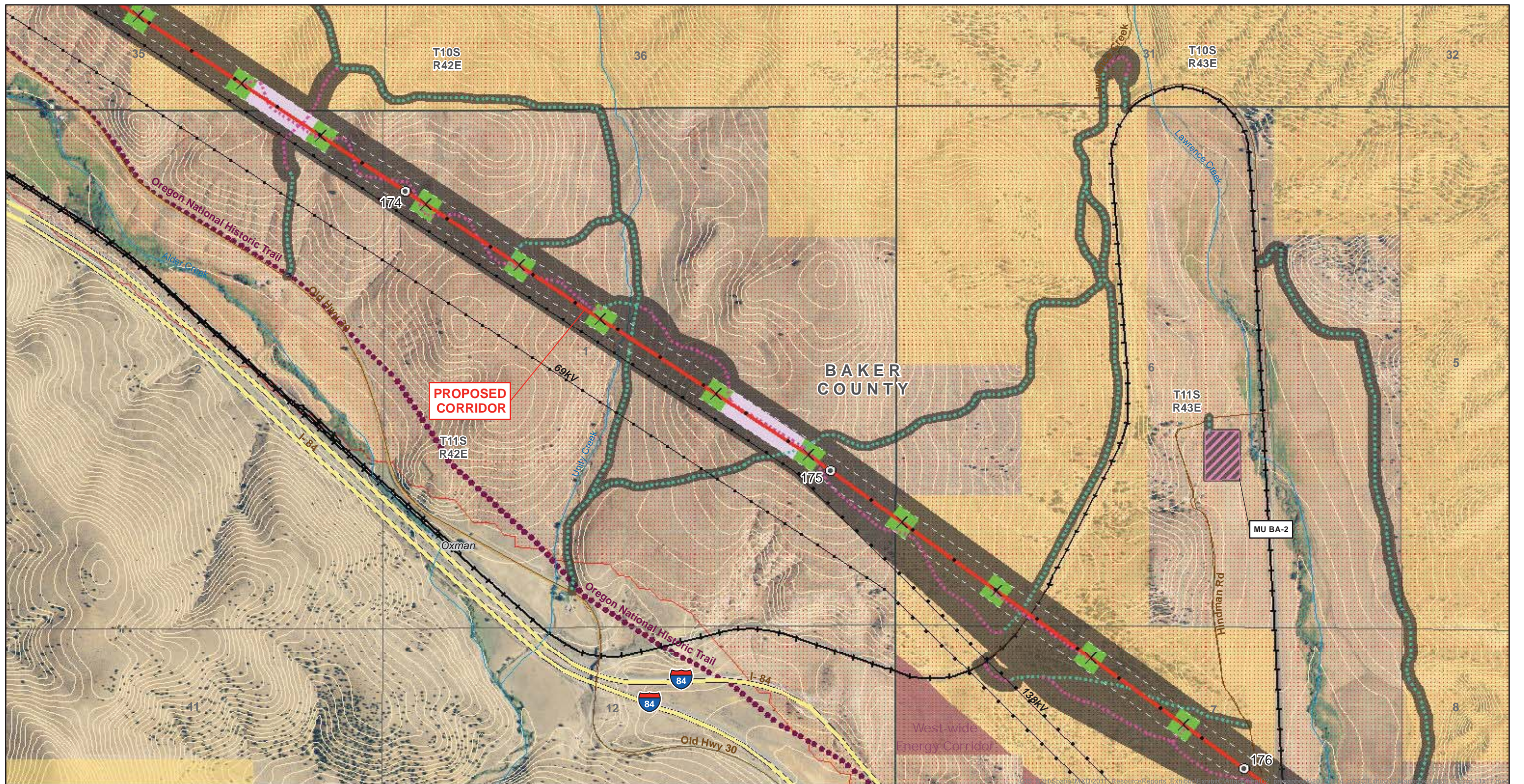
ATTACHMENT C-2
Proposed Corridor

Map Sheet 106

Boardman to Hemingway
Transmission Line Project
Oregon-Idaho

February 2013

AN IDACORP COMPANY




<ul style="list-style-type: none">Site BoundaryExisting Transmission LineRight-of-WayMile MarkerTenth Mile MarkerTowerCommunication CableProposed RebuildProposed CorridorAlternate CorridorNew Access RoadExisting Road - Needs Improvement	<ul style="list-style-type: none">Structure Work Area - SC 500kVStructure Work Area - DC 138/69kVStructure Work Area - SC 230kVPulling and Tensioning SiteMulti-use AreaFly YardSubstationCommunication StationNaval Weapons Systems Training FacilityNaval Weapons Systems Training Facility Approach ZoneThe Nature Conservancy PreserveWildlife Management Area	<ul style="list-style-type: none">WWNF Power Transportation Facility Retention CorridorGlass Hill Rebarrow ForestElk Song RanchElkhorn Valley Wind FarmArea of Critical Environmental ConcernScenic Byway RouteNational Historic Oregon Trail Interpretive CenterBaker County NHOTIC Overlay ZoneHistoric TrailOregon TrailIntact Oregon Trail Segment	<ul style="list-style-type: none">Virtue Flat OHV ParkOregon State ParkWest-wide Energy CorridorVale District Utility CorridorAirport - Controlled AirspaceWilderness Characteristic Unit Meeting Wilderness CriteriaBLM Visual Resource Management (VRM) Class IBLM Visual Resource Management (VRM) Class IIODFW Core AreaContour (5m interval)	<ul style="list-style-type: none">Bureau of Land ManagementBureau of ReclamationDepartment of DefenseIndian ReservationPrivateStateU.S. Fish and Wildlife ServiceU.S. Forest ServiceState BoundaryCounty BoundaryStreamsRail	<ul style="list-style-type: none">InterstateHighwayMajor RoadOther RoadTownship/Range BoundarySection Line
---	---	--	--	---	---

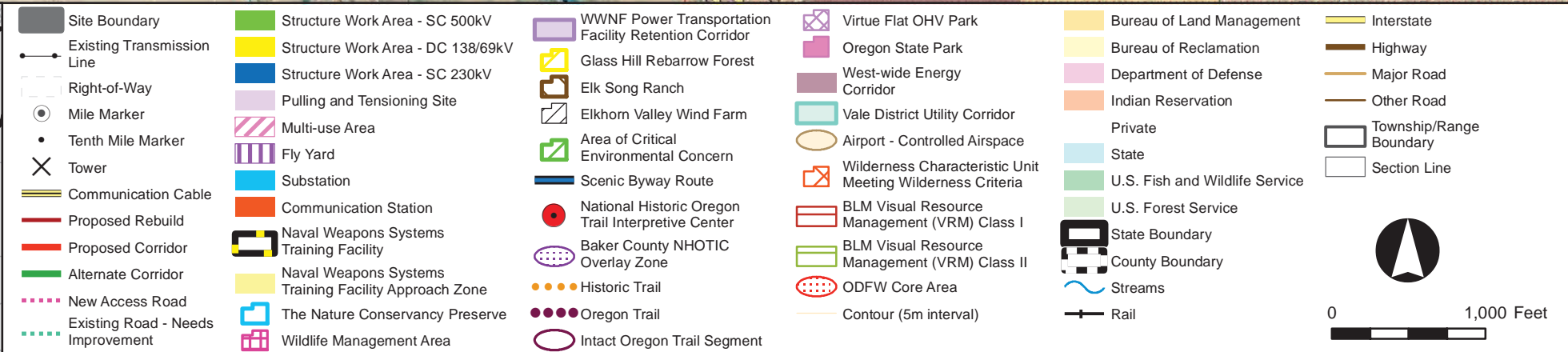
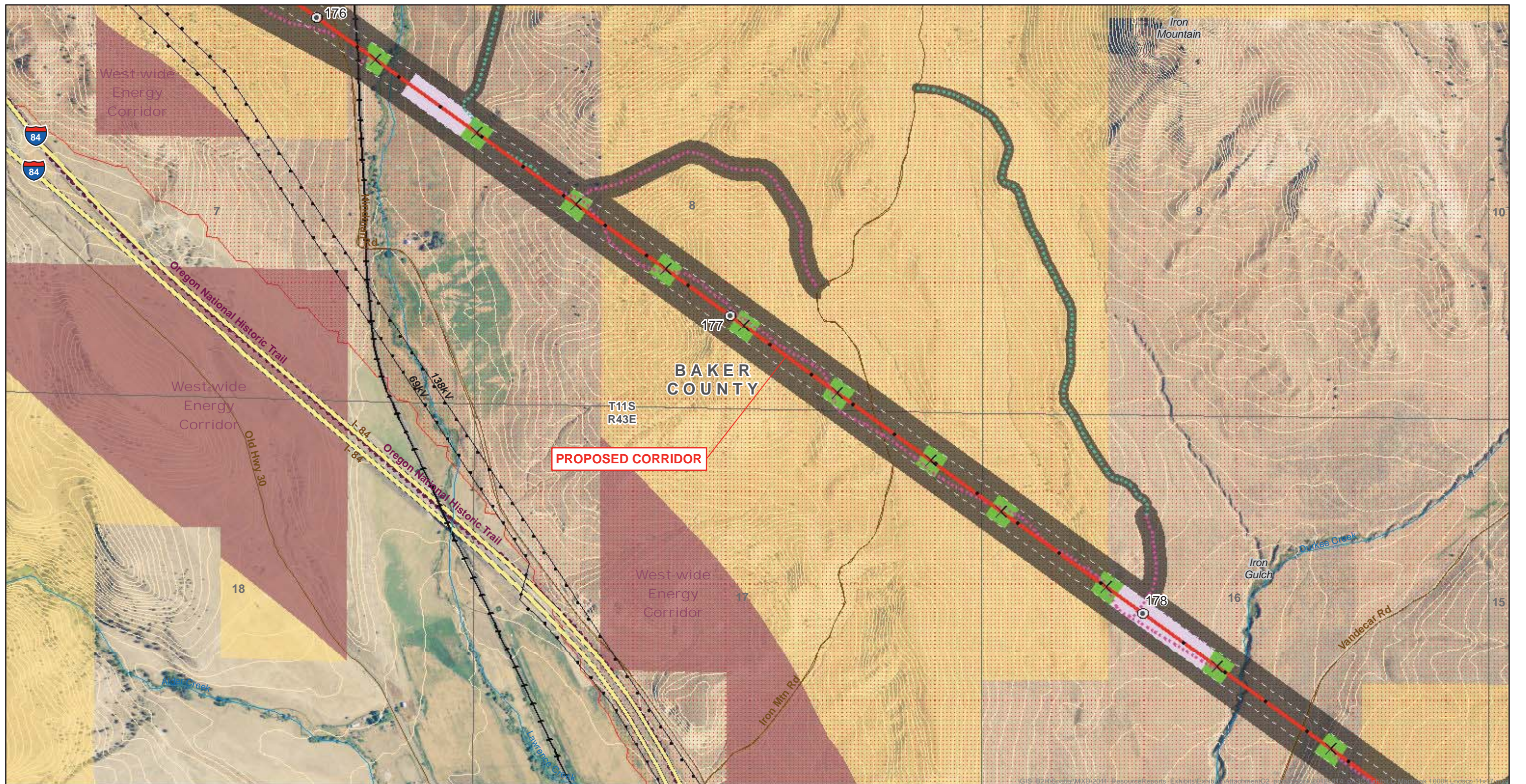
ATTACHMENT C-2
Proposed Corridor

Map Sheet 107

Boardman to Hemingway
Transmission Line Project
Oregon-Idaho

February 2013


AN IDACORP COMPANY




ATTACHMENT C-2

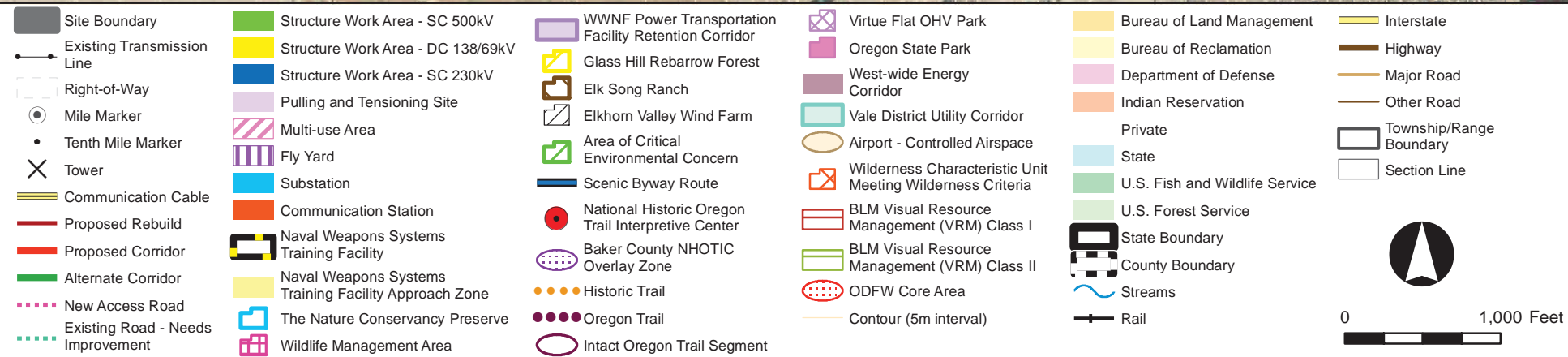
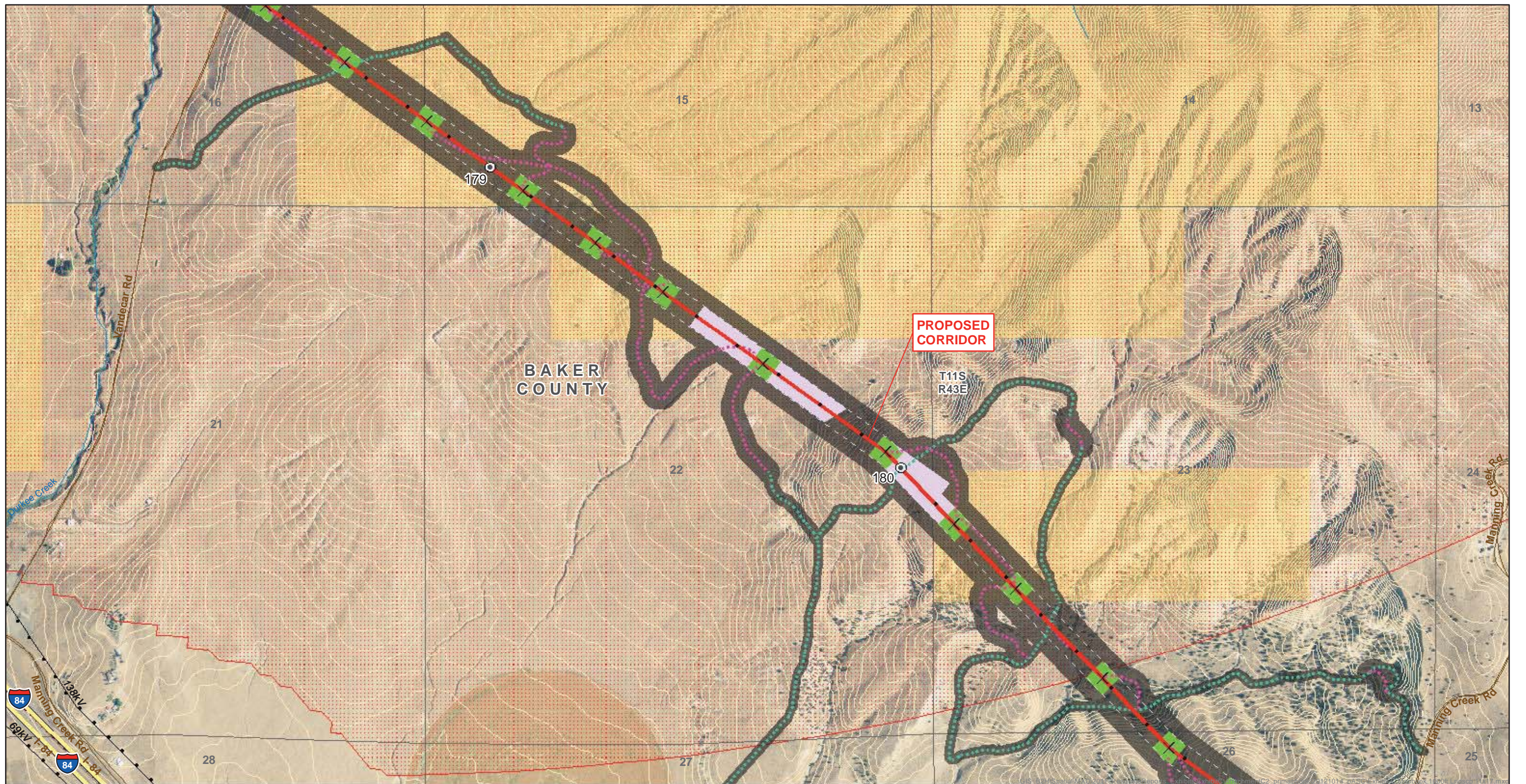
Proposed Corridor

Map Sheet 108

Boardman to Hemingway Transmission Line Project
Oregon-Idaho

February 2013





ATTACHMENT C-2

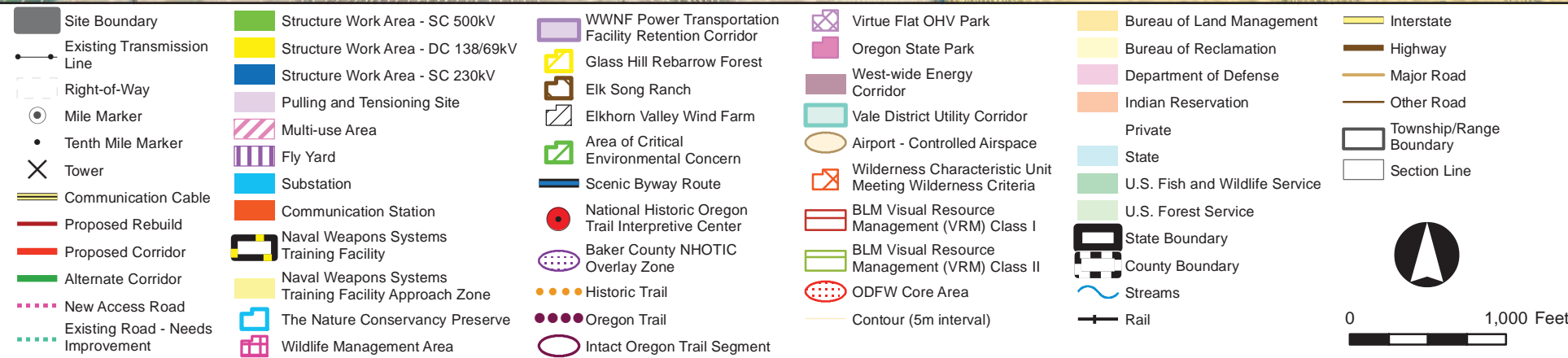
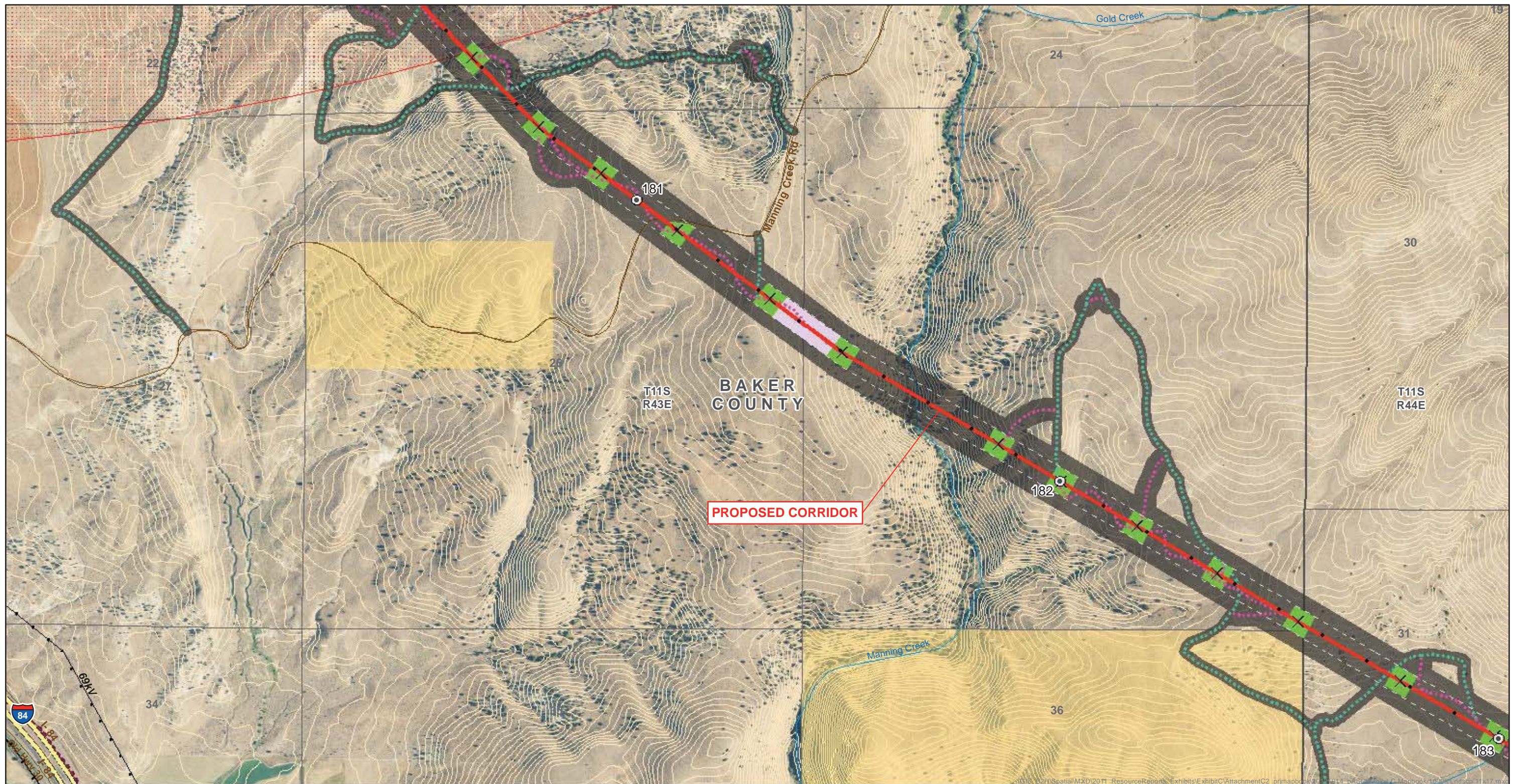
Proposed Corridor

Map Sheet 109

Boardman to Hemingway
Transmission Line Project
Oregon-Idaho

February 2013





ATTACHMENT C-2

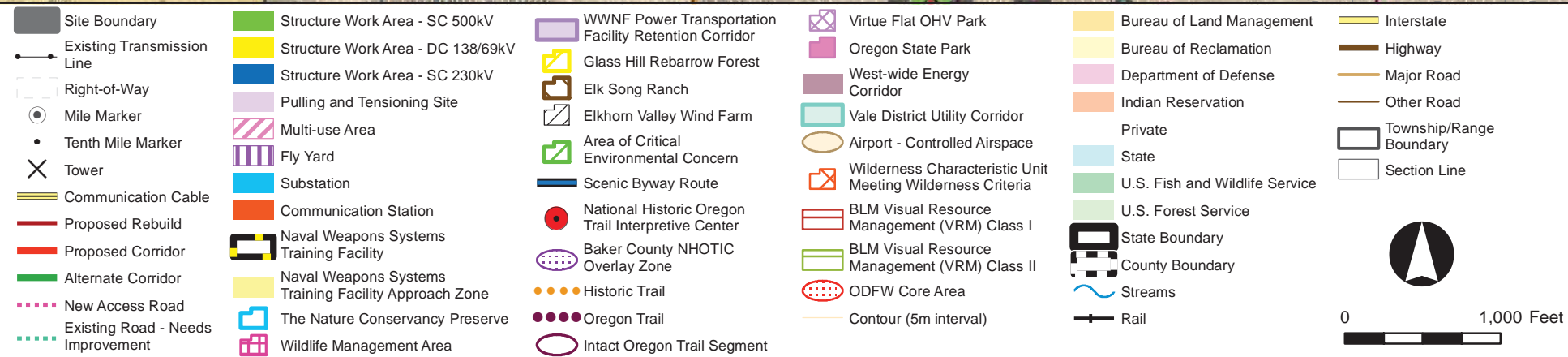
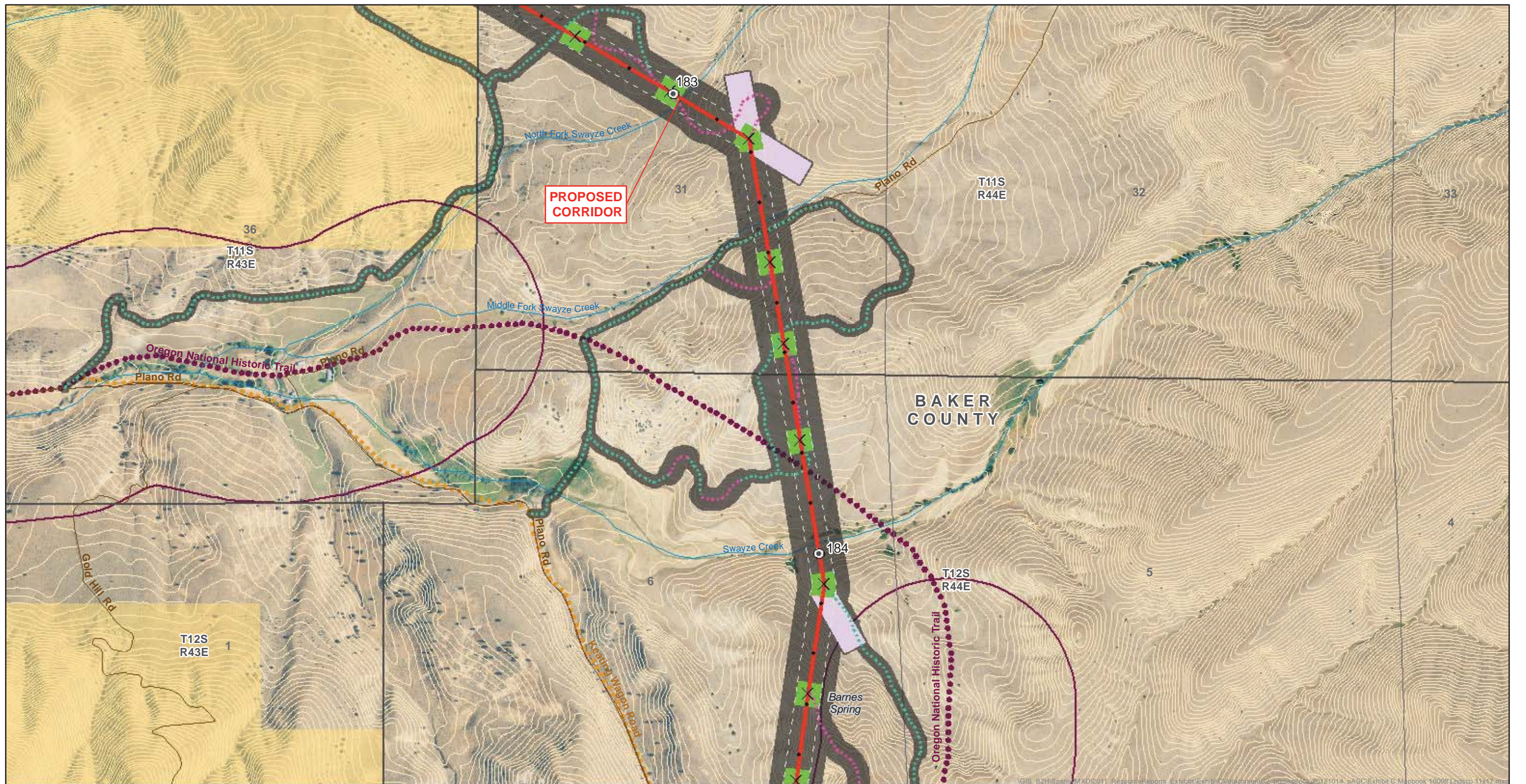
Proposed Corridor

Map Sheet 110

Boardman to Hemingway
Transmission Line Project
Oregon-Idaho

February 2013





ATTACHMENT C-2

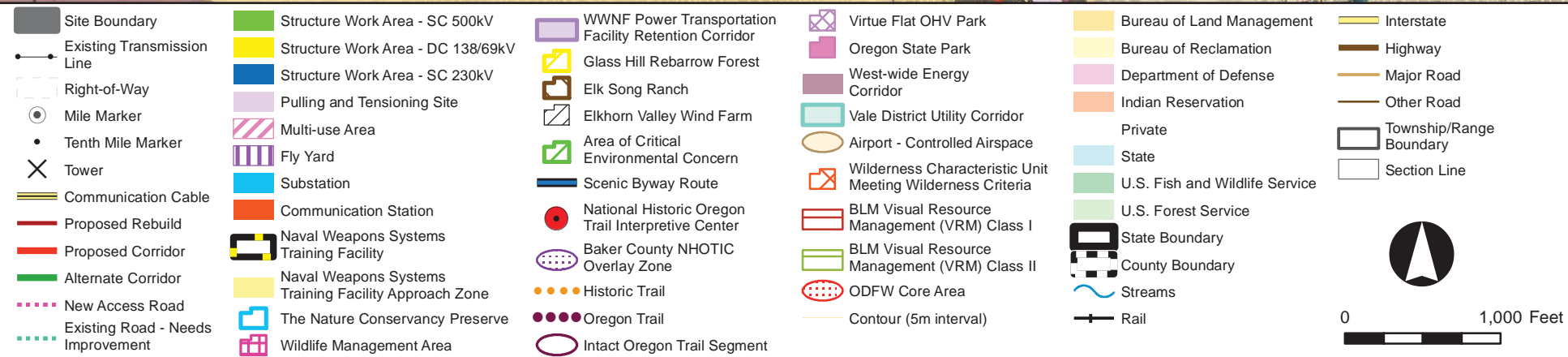
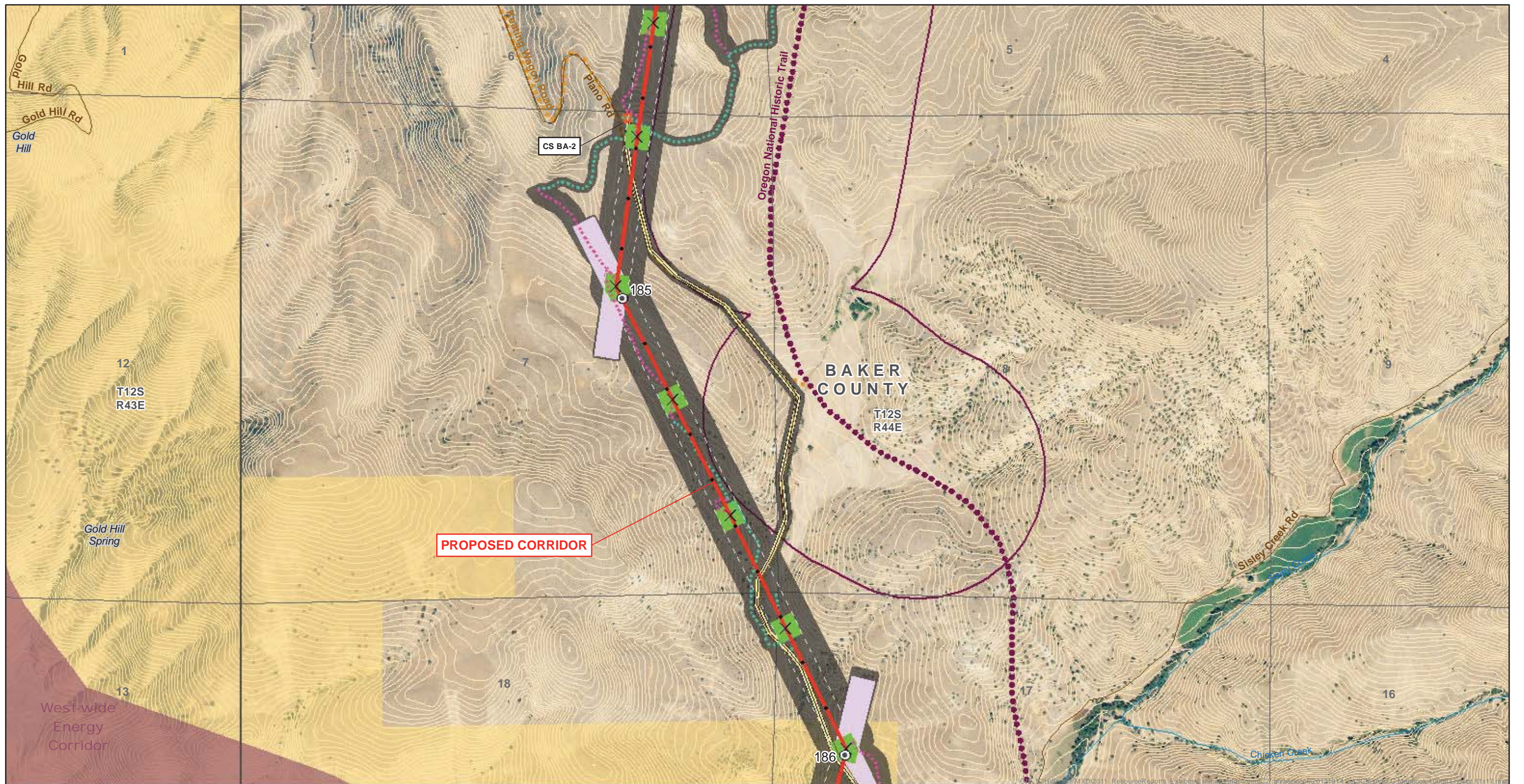
Proposed Corridor

Map Sheet 111

Boardman to Hemingway
Transmission Line Project
Oregon-Idaho

February 2013





ATTACHMENT C-2

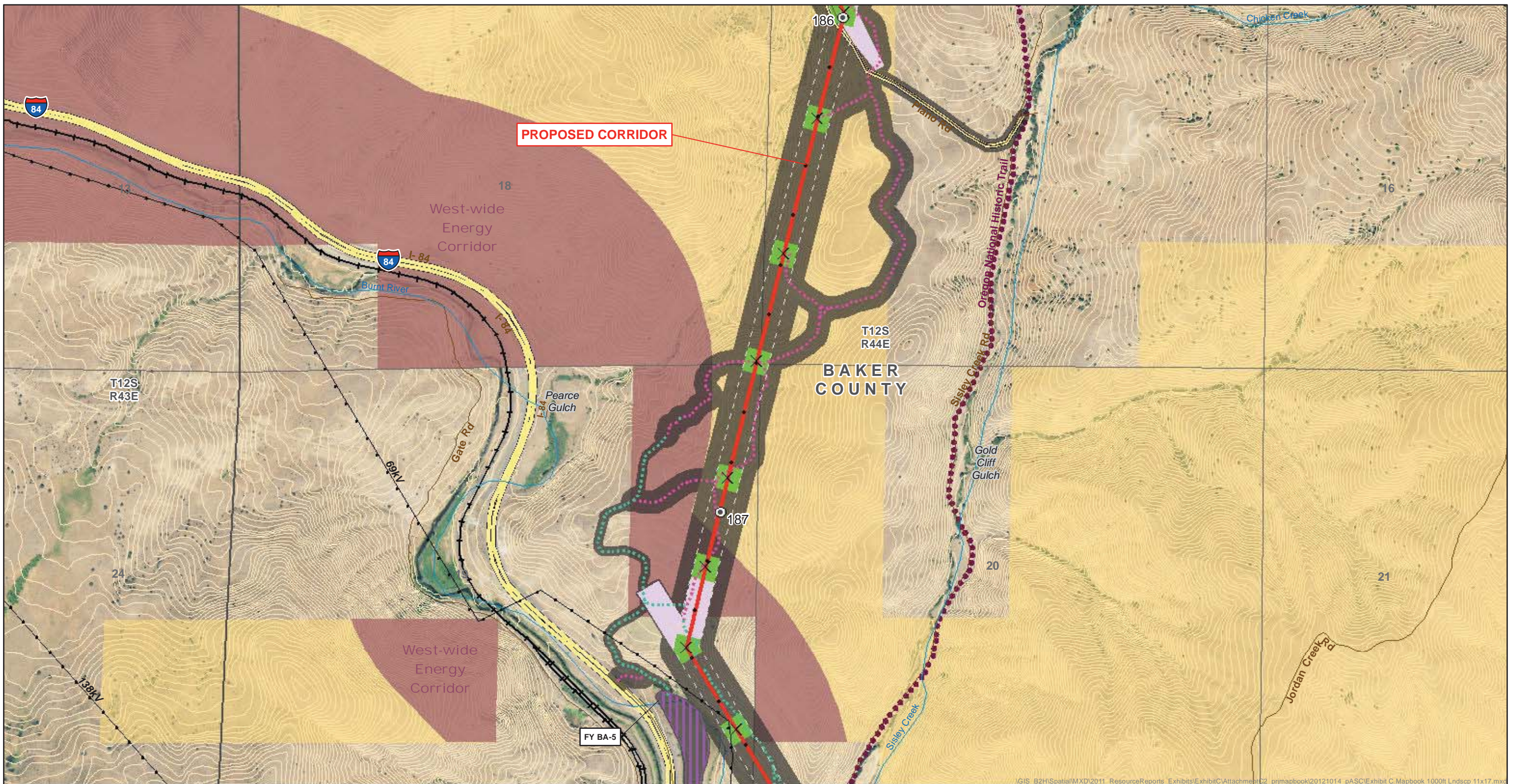
Proposed Corridor

Map Sheet 112

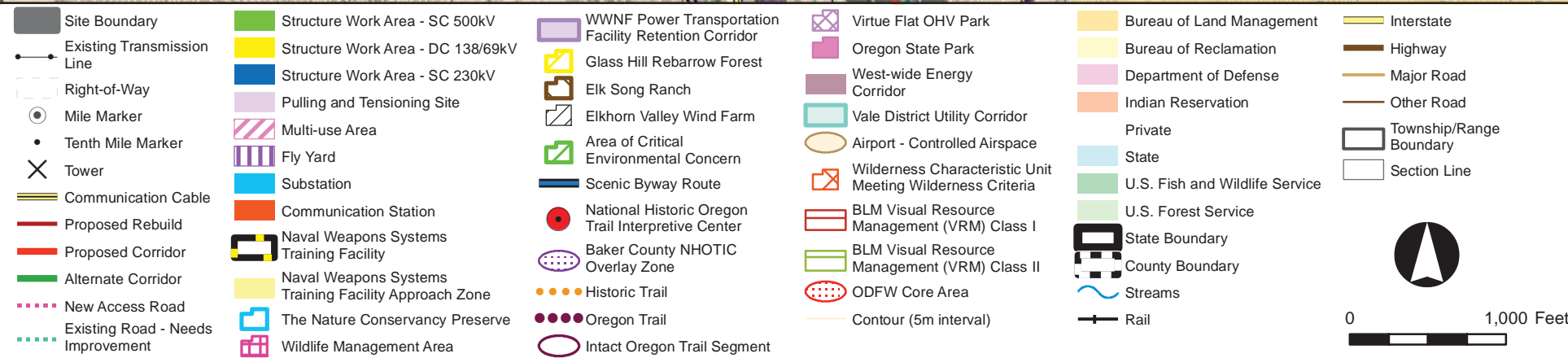
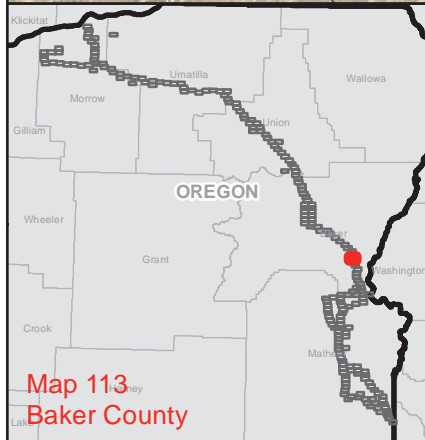
Boardman to Hemingway
Transmission Line Project
Oregon-Idaho

February 2013





\\GIS_B2H\Spatial\MXD\2011_ResourceReports_Exhibits\ExhibitC\AttachmentC2_primeapbook\2012\014_pASC\Exhibit C Mapbook 1000ft Lndscp 11x17.mxd



ATTACHMENT C-2

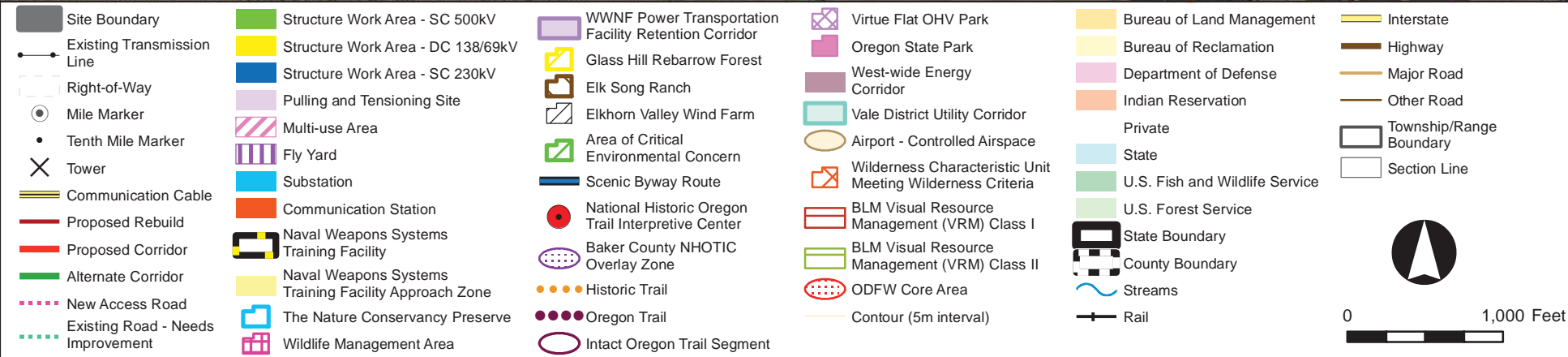
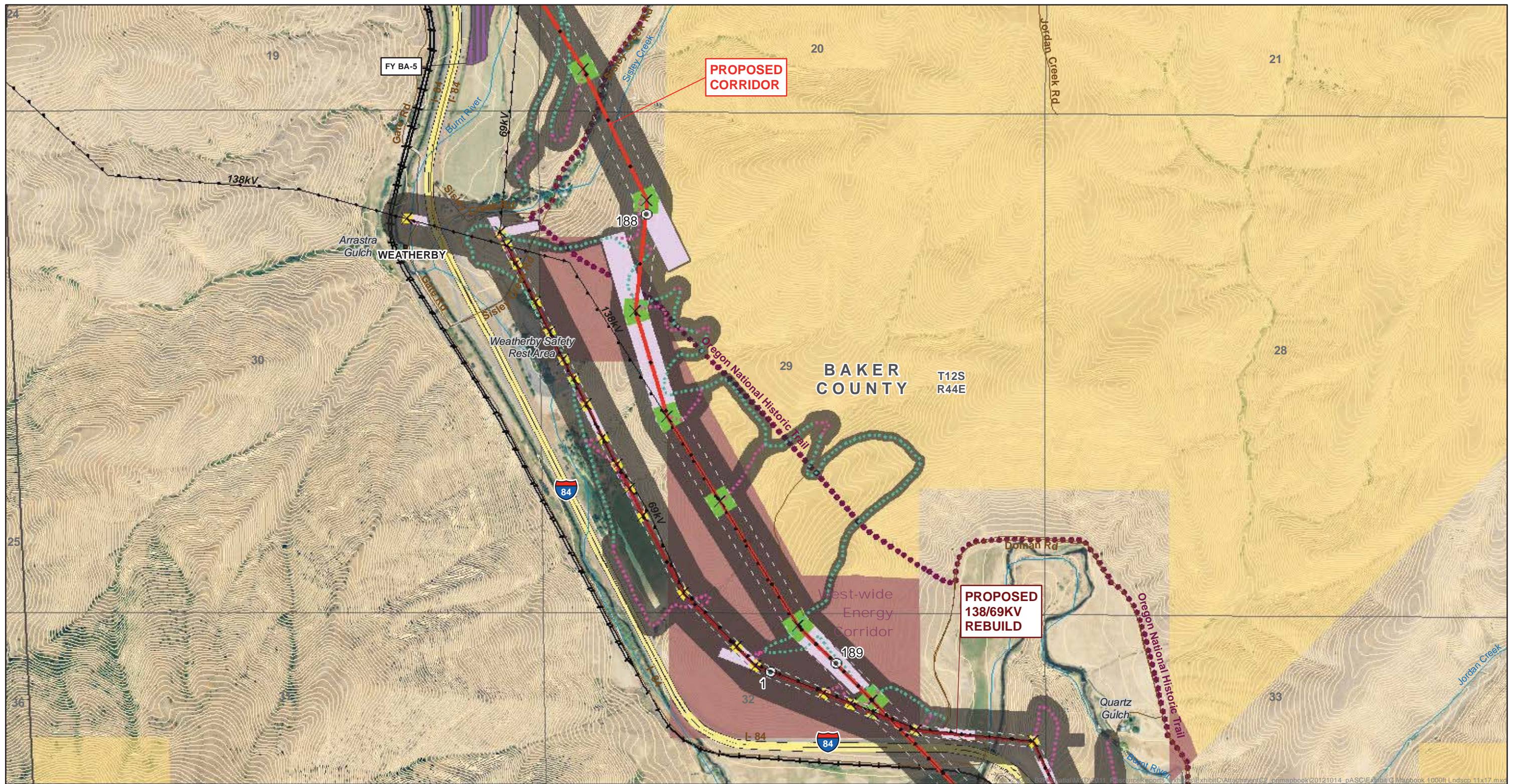
Proposed Corridor

Map Sheet 113

Boardman to Hemingway
Transmission Line Project
Oregon-Idaho

February 2013






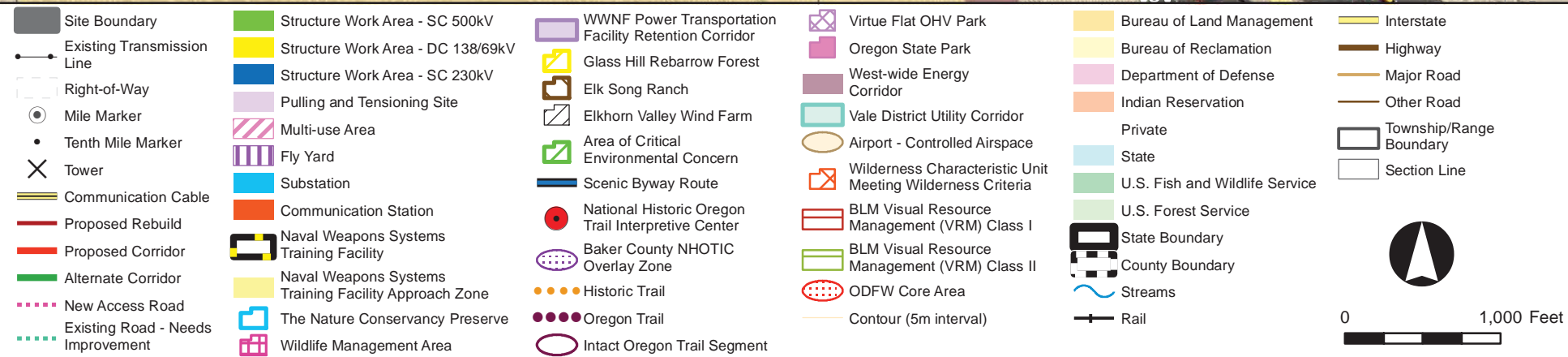
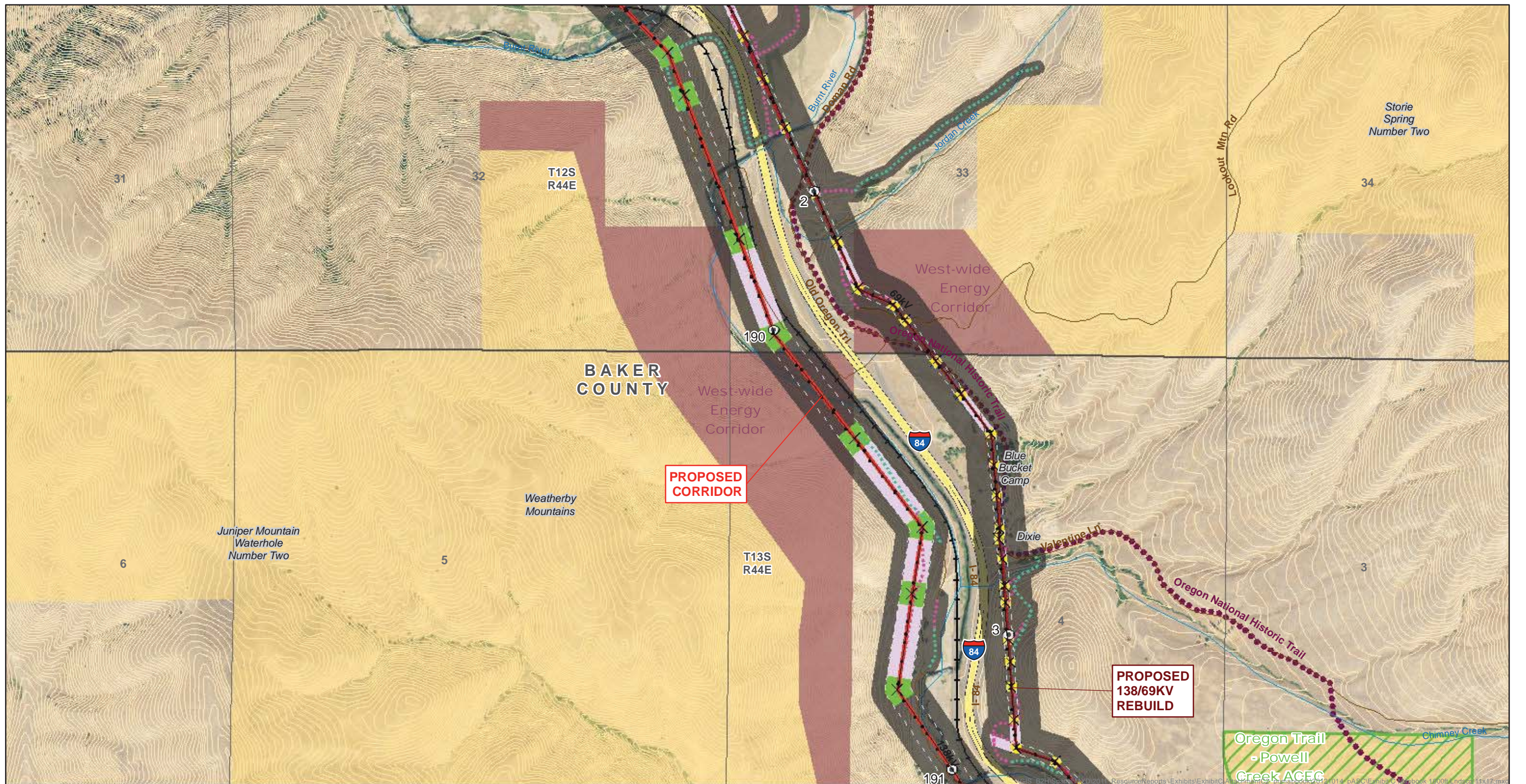
ATTACHMENT C-2
Proposed Corridor & Rebuild

Map Sheet 114

Boardman to Hemingway
Transmission Line Project
Oregon-Idaho

February 2013


AN IDACORP COMPANY



ATTACHMENT C-2

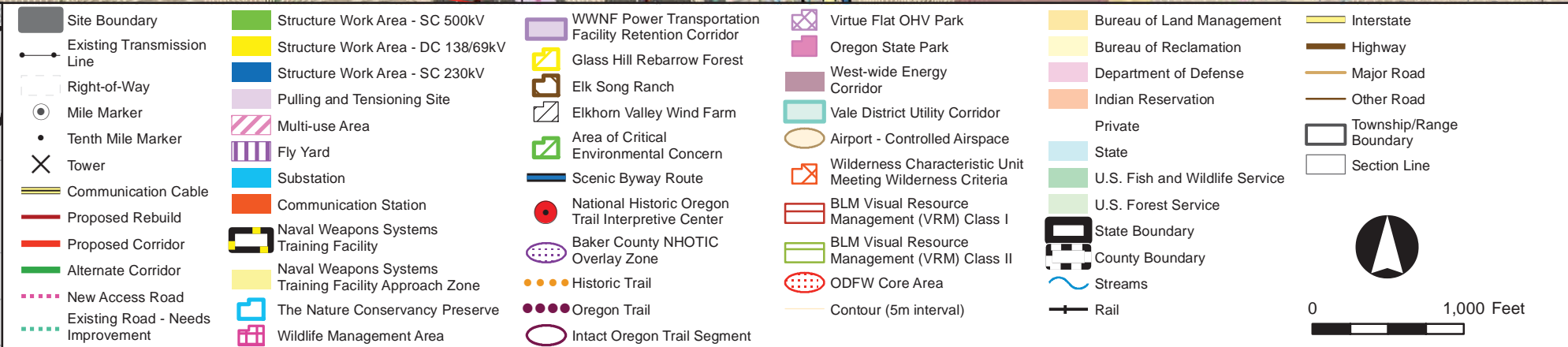
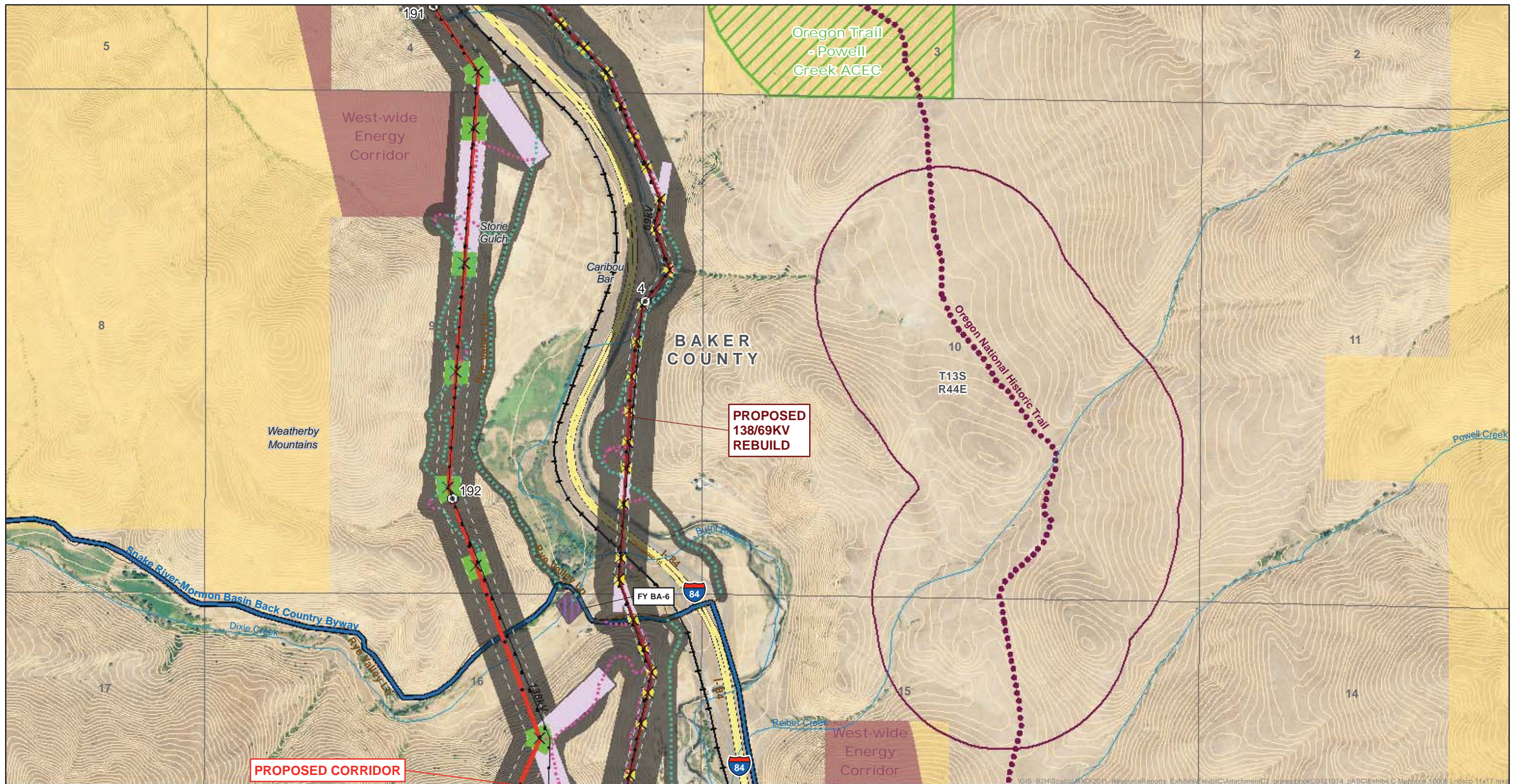
Proposed Corridor & Rebuild

Map Sheet 115

Boardman to Hemingway
Transmission Line Project
Oregon-Idaho

February 2013






ATTACHMENT C-2

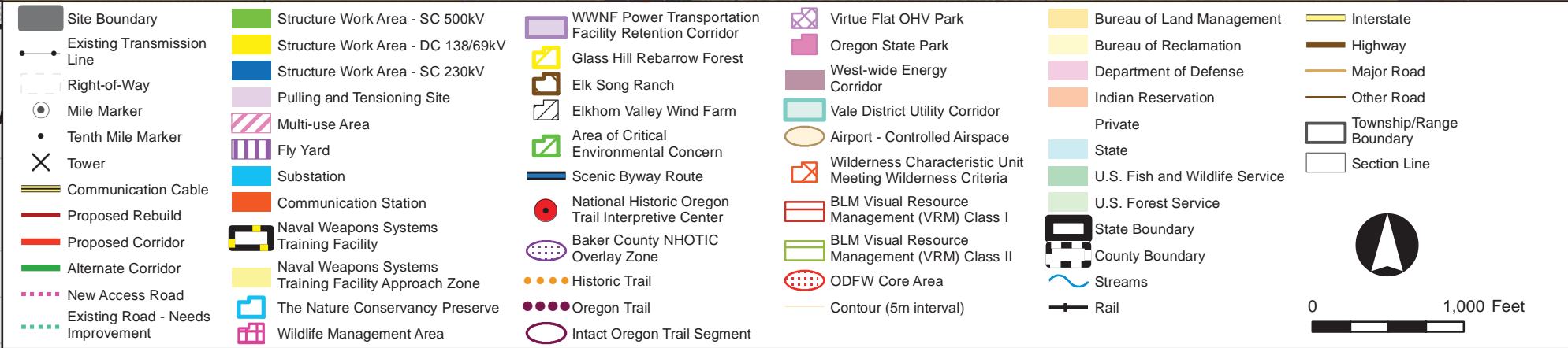
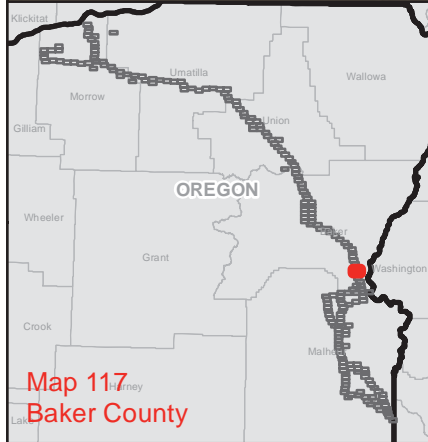
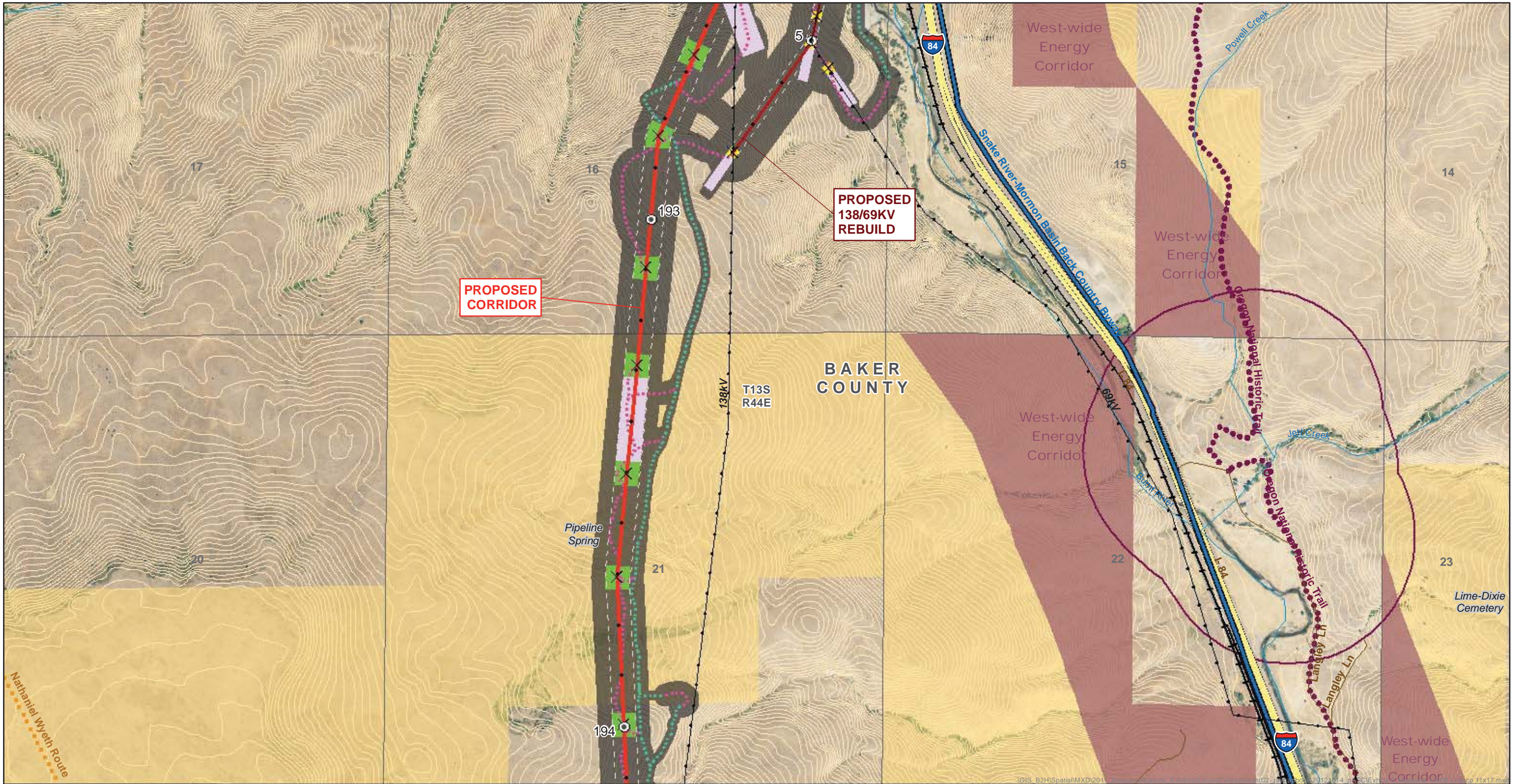
Proposed Corridor & Rebuild

Map Sheet 116

Boardman to Hemingway Transmission Line Project
Oregon-Idaho

February 2013





ATTACHMENT C-2

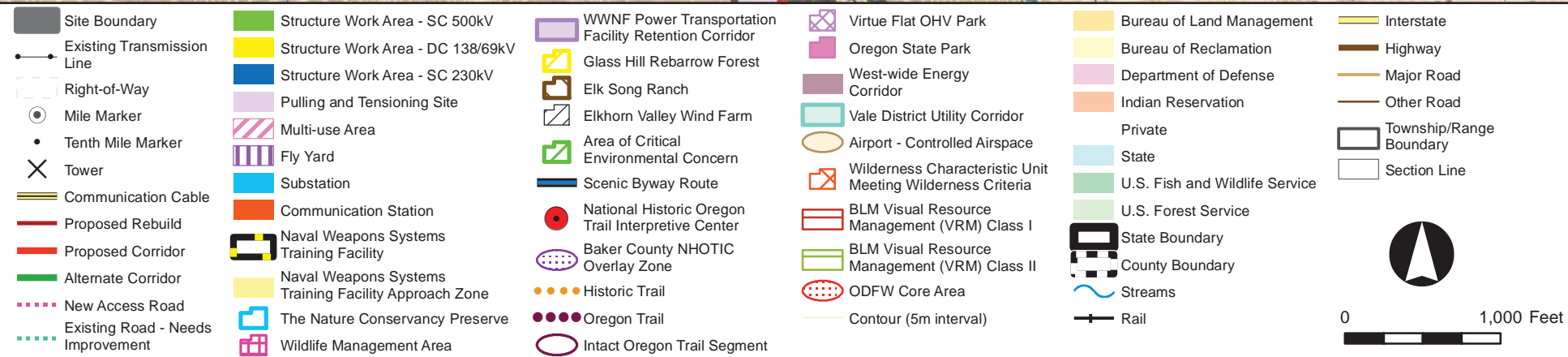
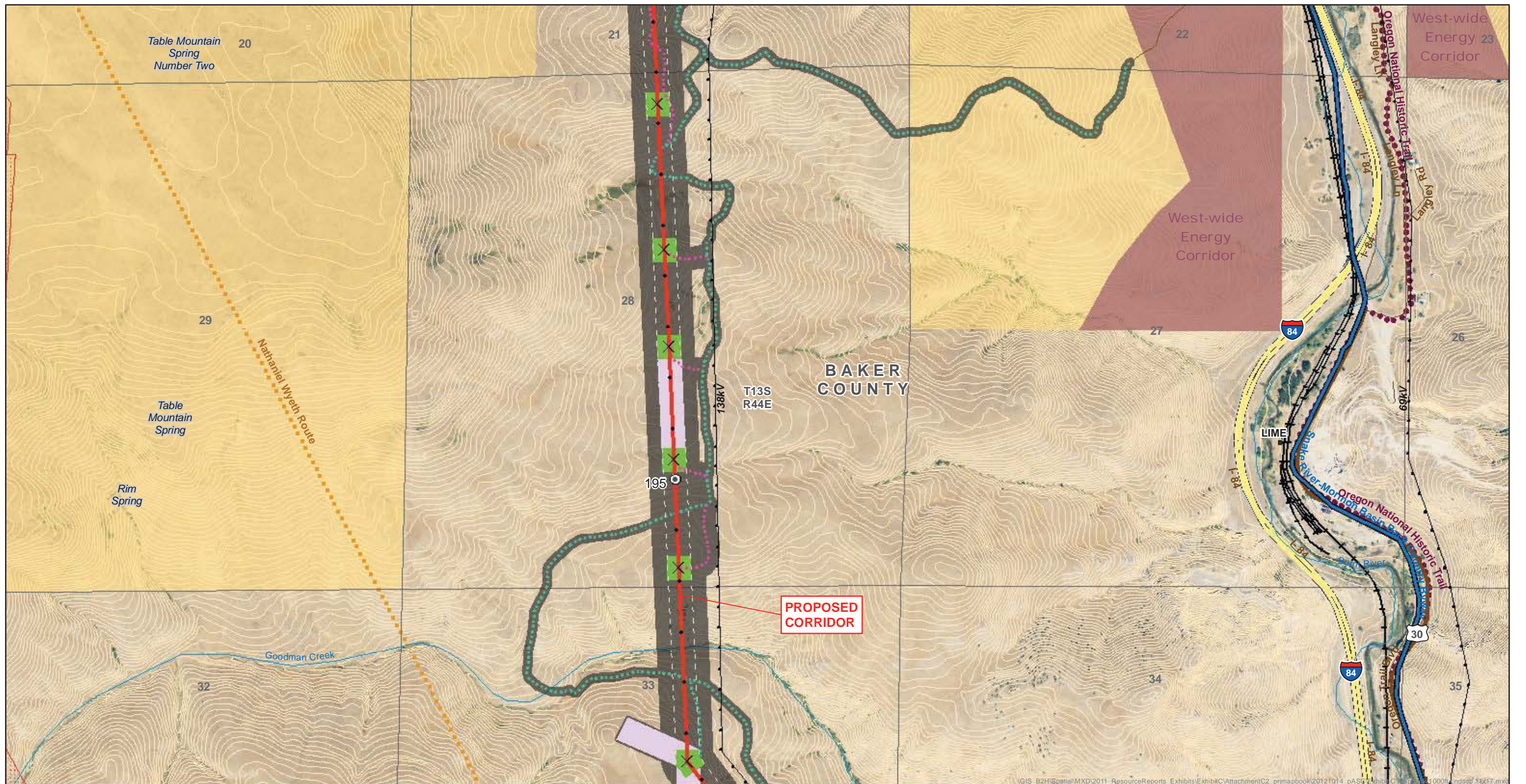
Proposed Corridor & Rebuild

Map Sheet 117

Boardman to Hemingway
Transmission Line Project
Oregon-Idaho

February 2013





ATTACHMENT C-2

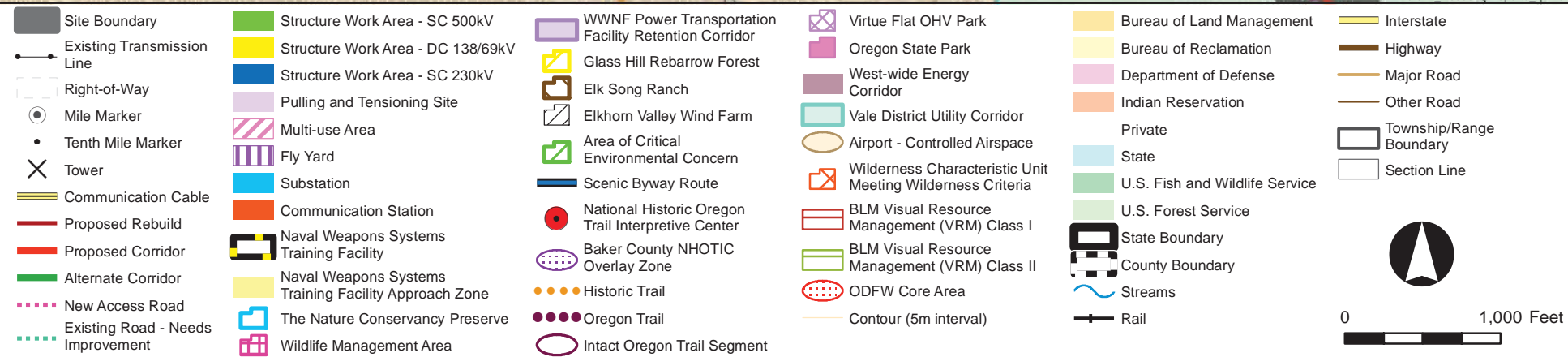
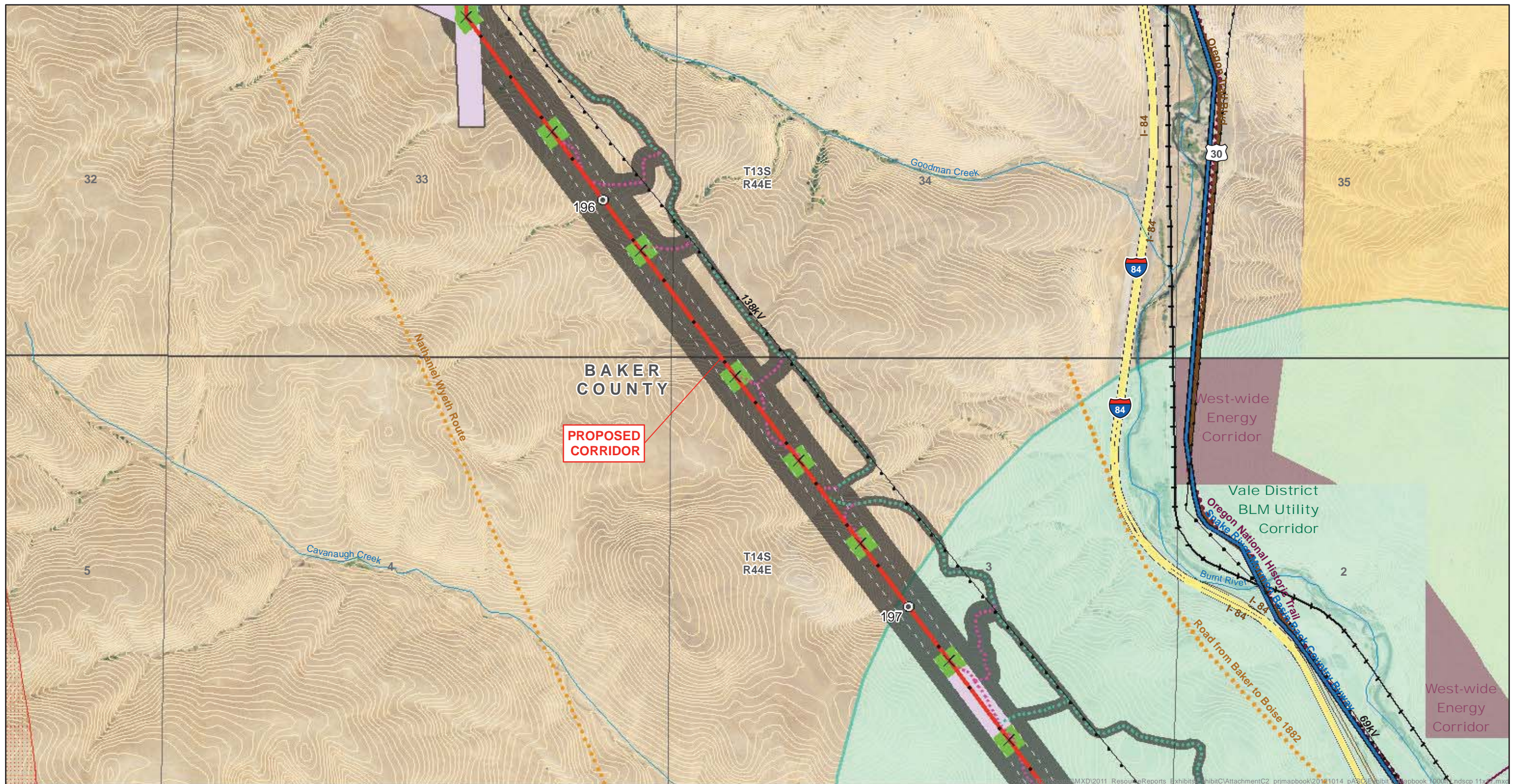
Proposed Corridor

Map Sheet 118

Boardman to Hemingway
Transmission Line Project
Oregon-Idaho

February 2013





ATTACHMENT C-2

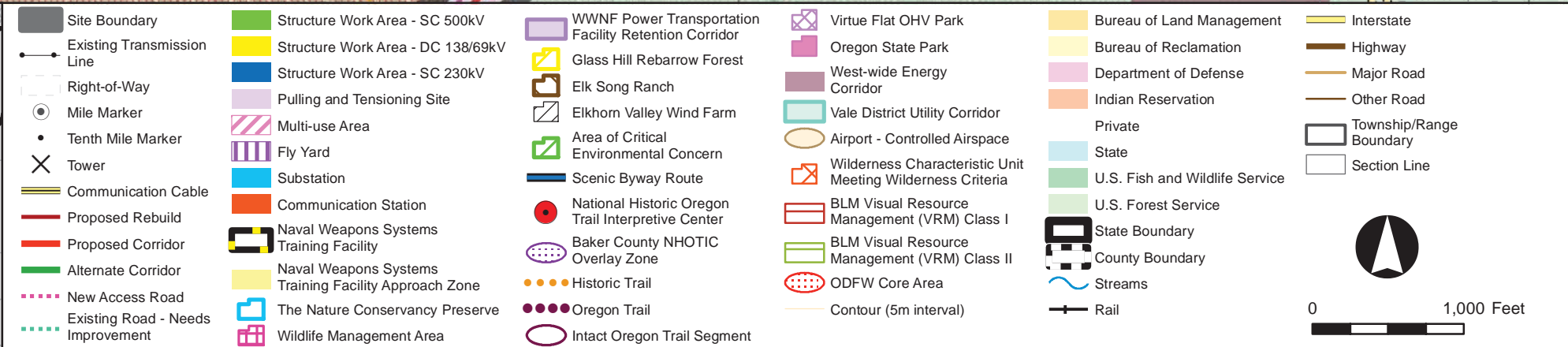
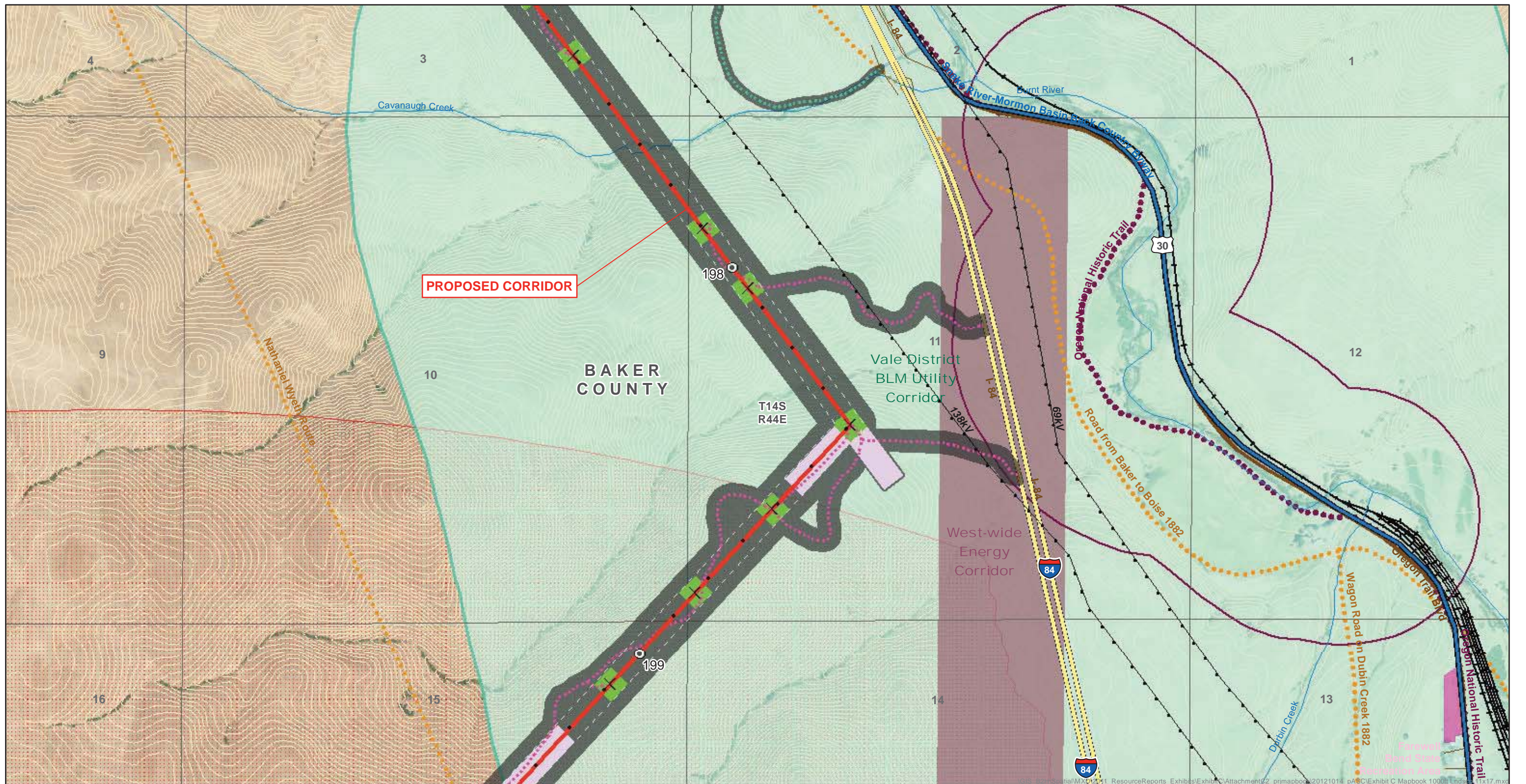
Proposed Corridor

Map Sheet 119

Boardman to Hemingway
Transmission Line Project
Oregon-Idaho

February 2013






ATTACHMENT C-2

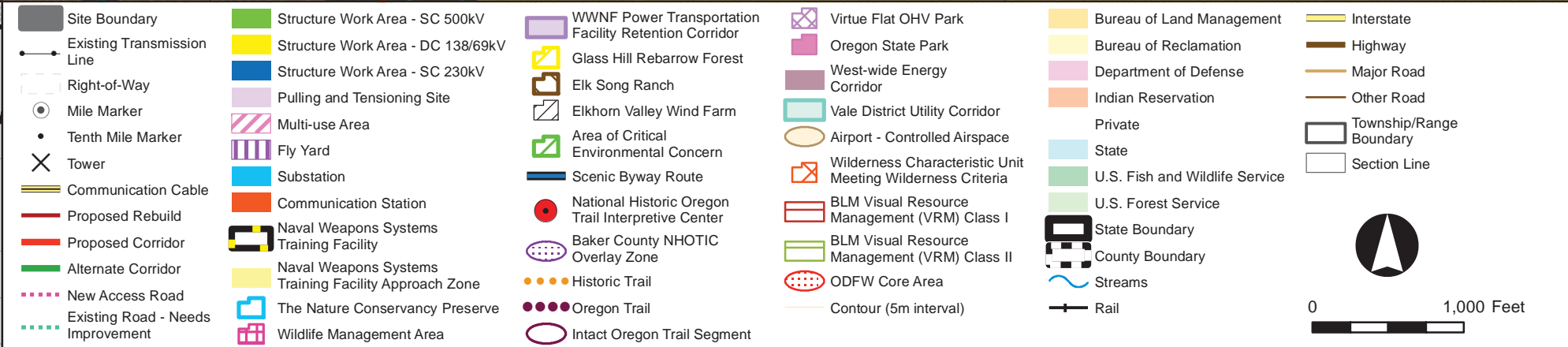
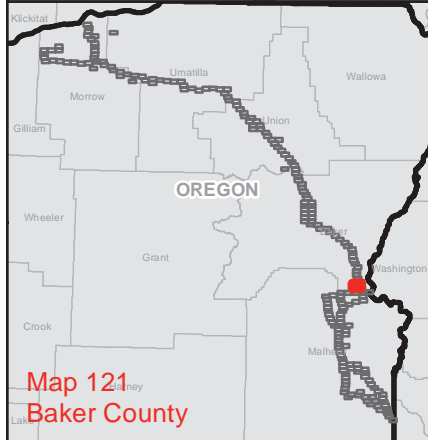
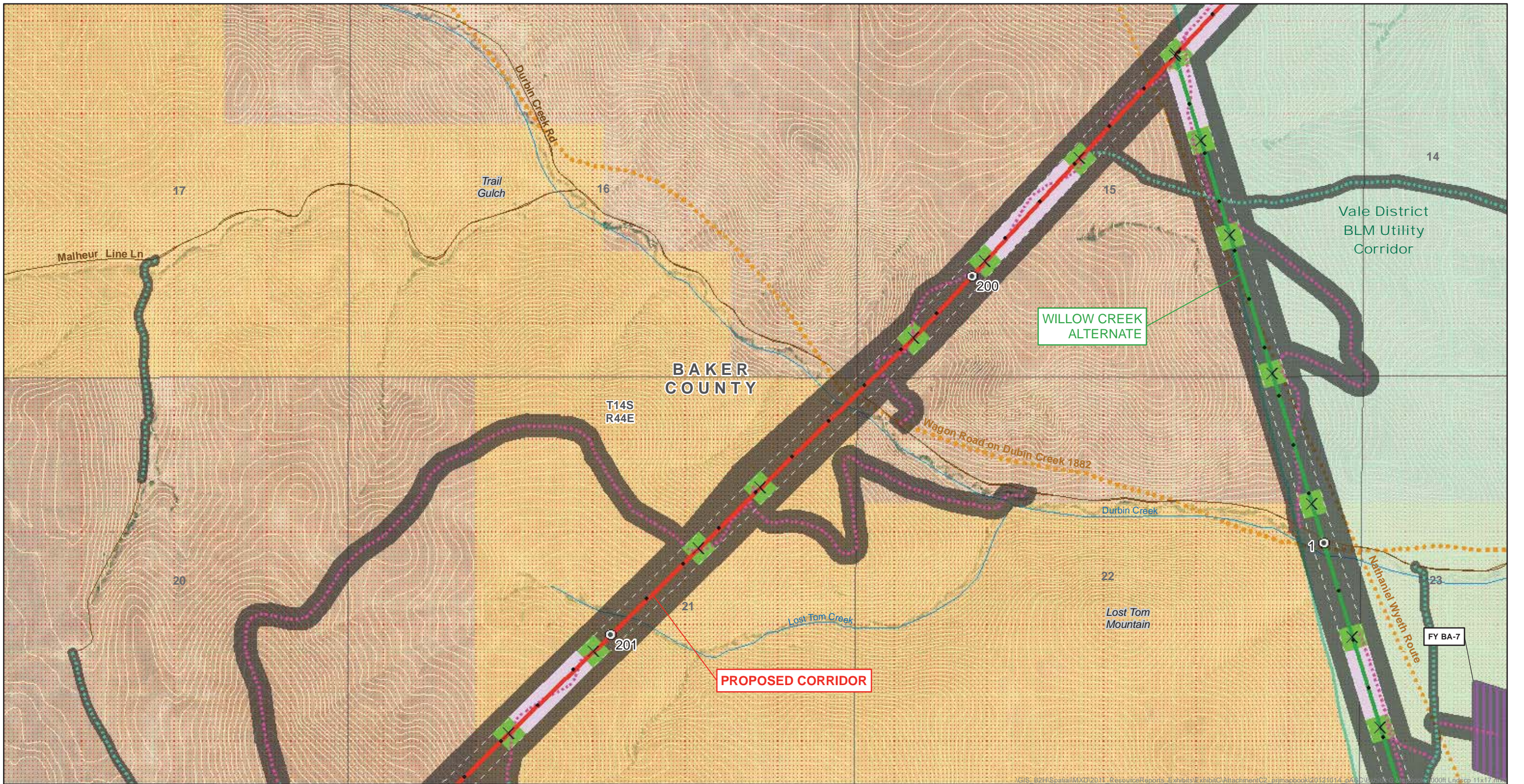
Proposed Corridor

Map Sheet 120

Boardman to Hemingway Transmission Line Project
Oregon-Idaho

February 2013






ATTACHMENT C-2

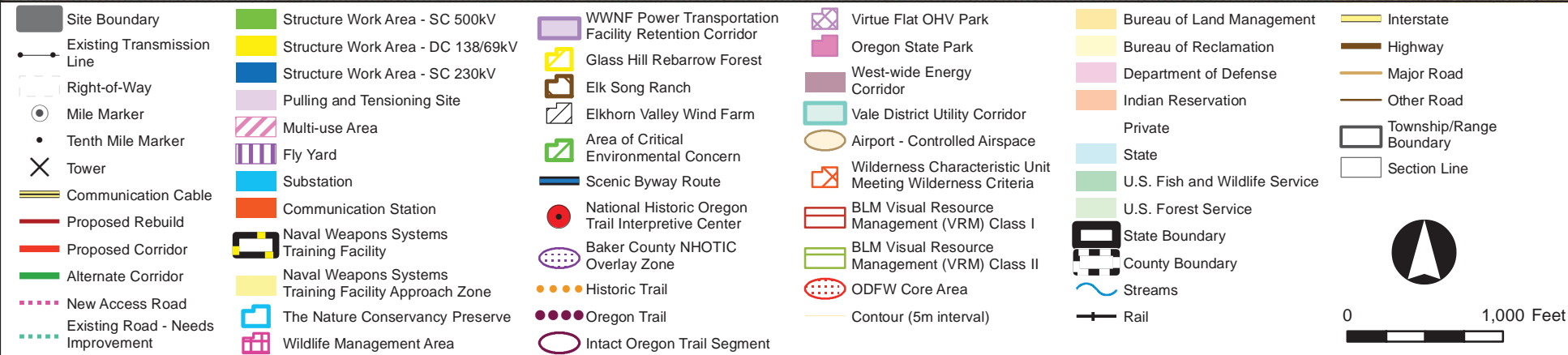
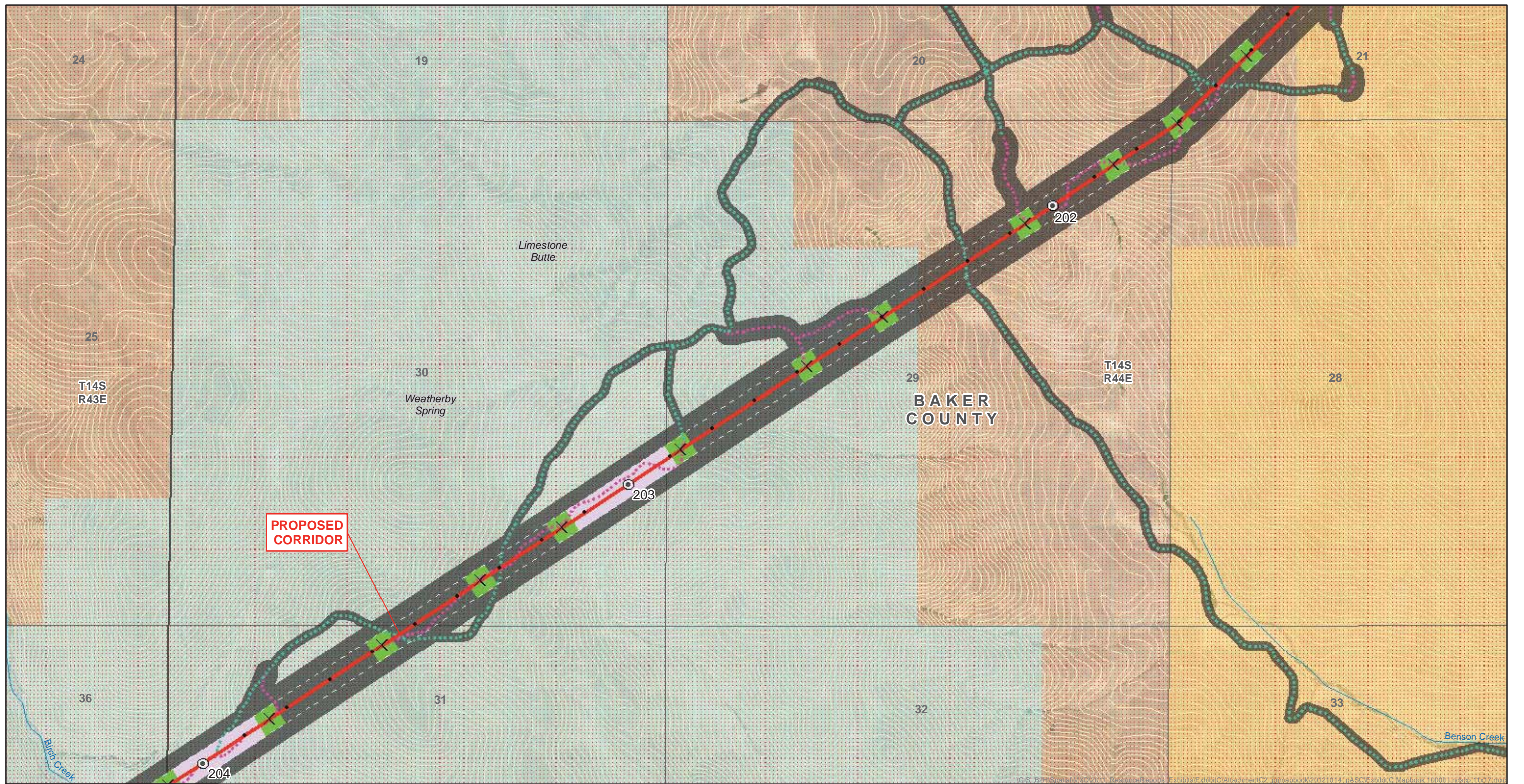
Proposed Corridor

Map Sheet 121

Boardman to Hemingway Transmission Line Project
Oregon-Idaho

February 2013





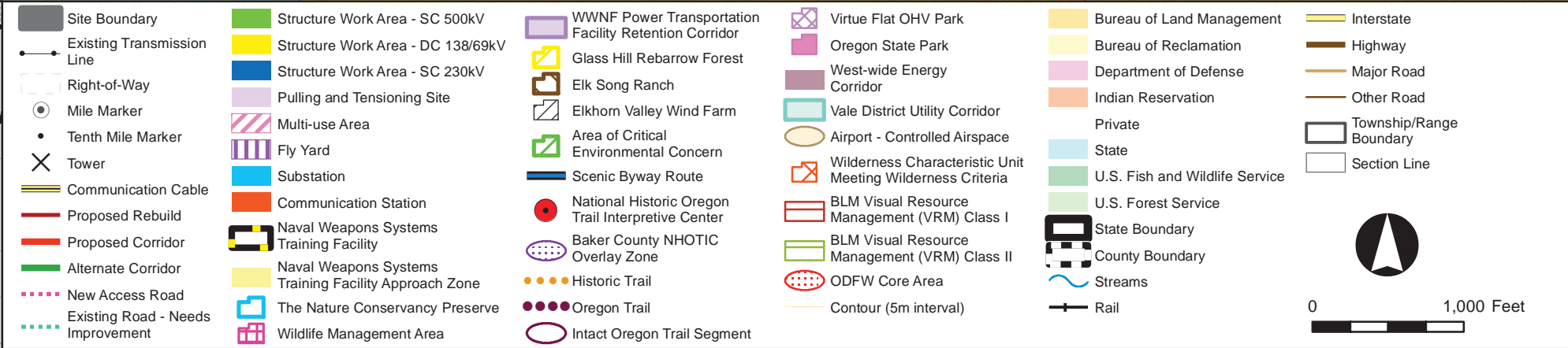
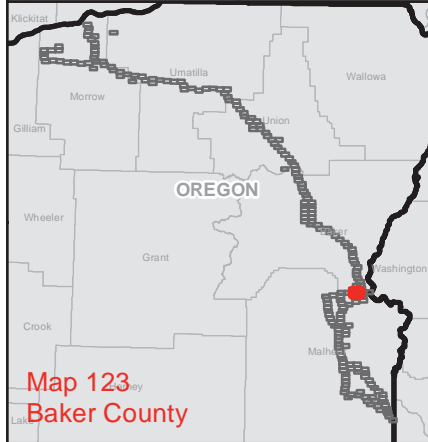
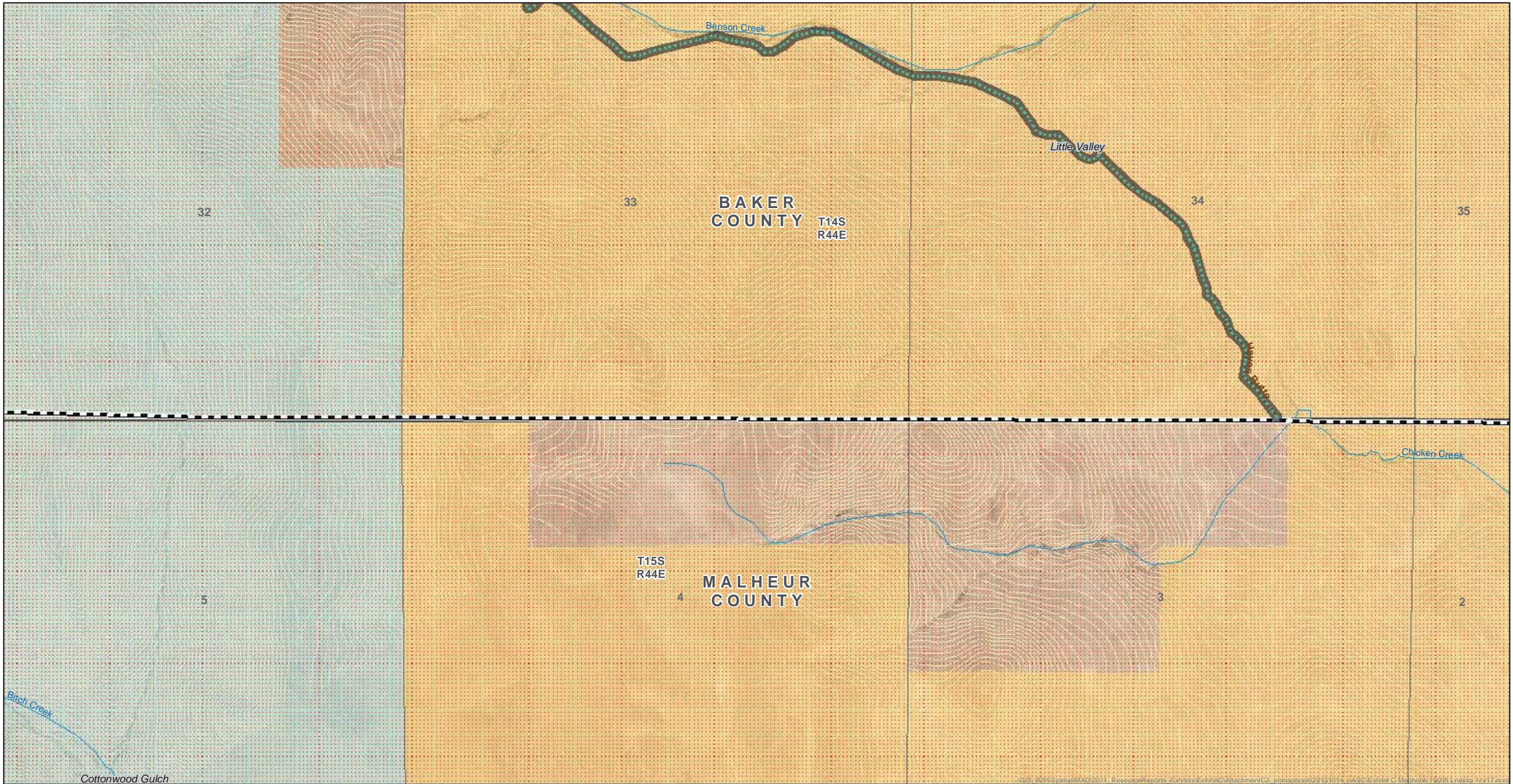
ATTACHMENT C-2
Proposed Corridor

Map Sheet 122

Boardman to Hemingway
Transmission Line Project
Oregon-Idaho

February 2013

AN IDACORP COMPANY



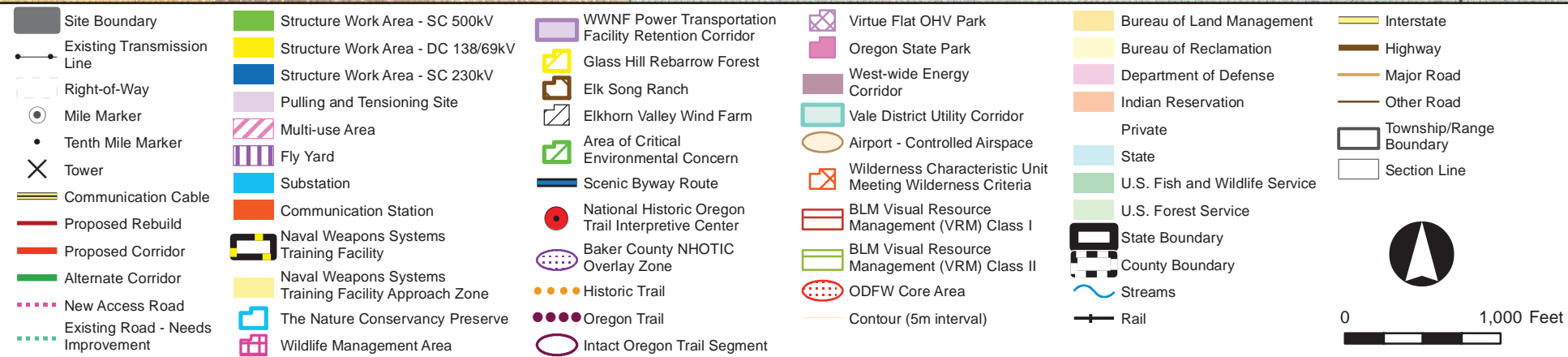
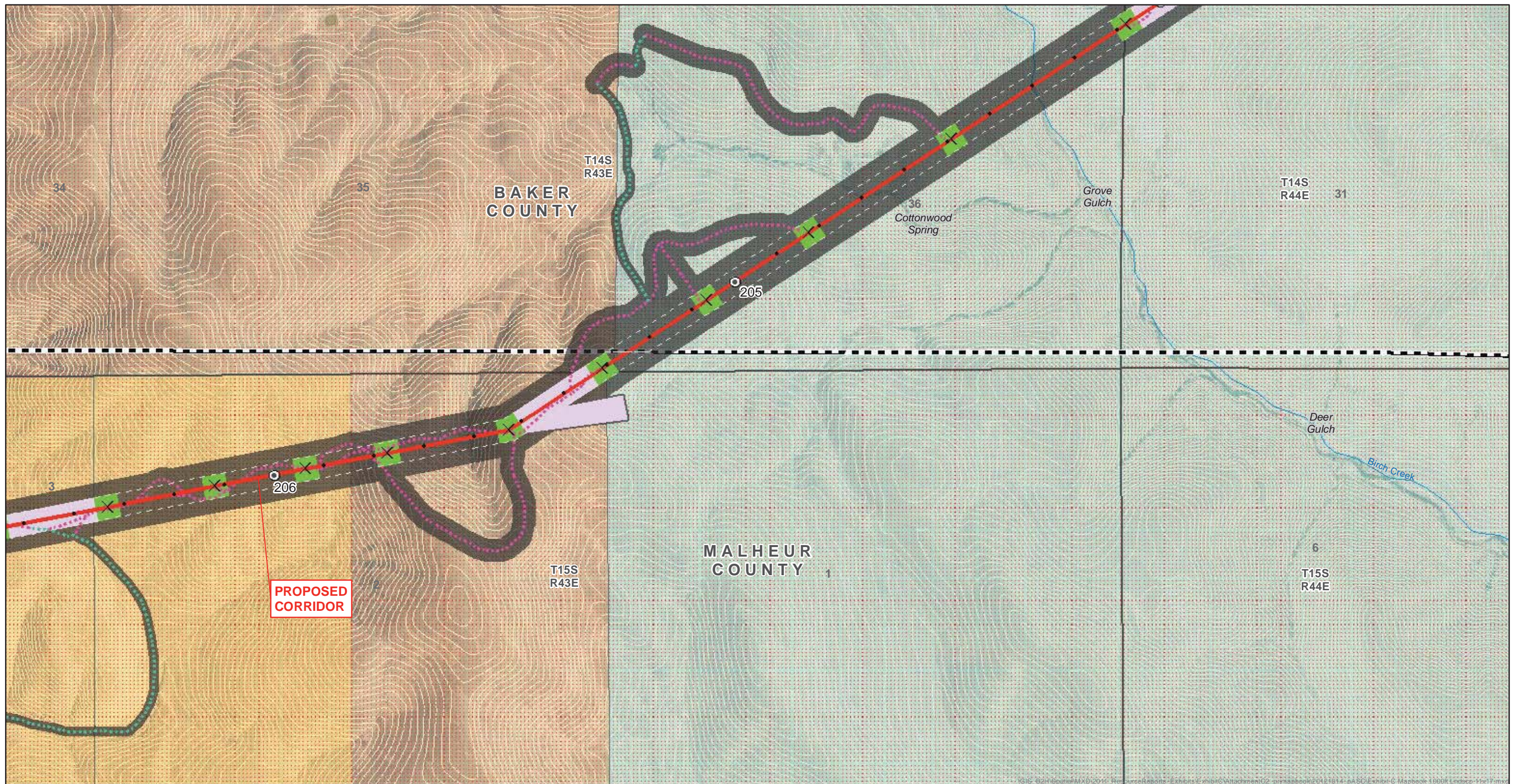
ATTACHMENT C-2
Proposed Corridor

Map Sheet 123

Boardman to Hemingway
Transmission Line Project
Oregon-Idaho

February 2013





ATTACHMENT C-2

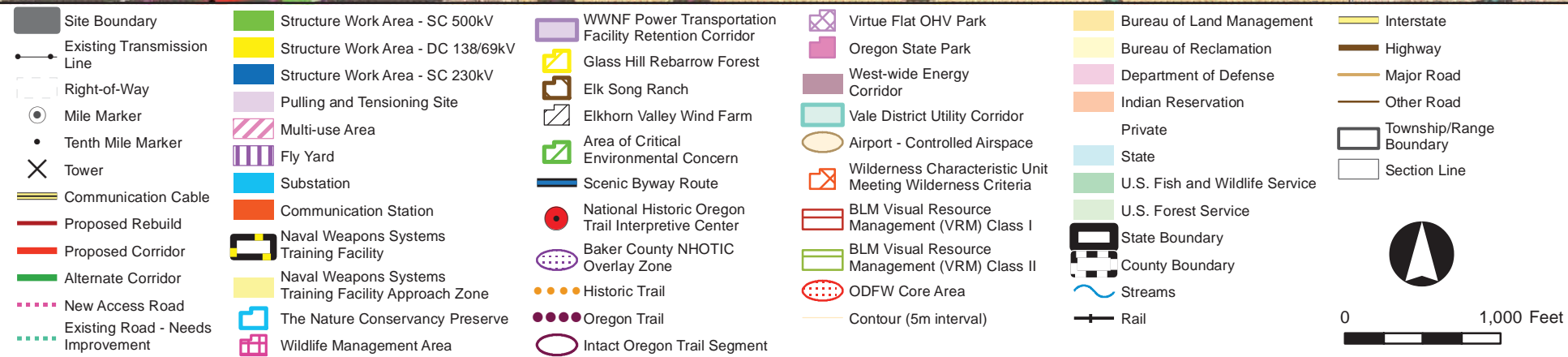
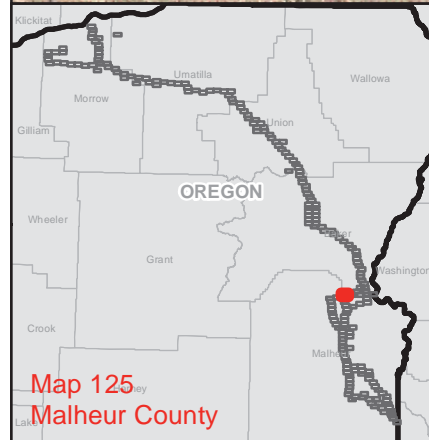
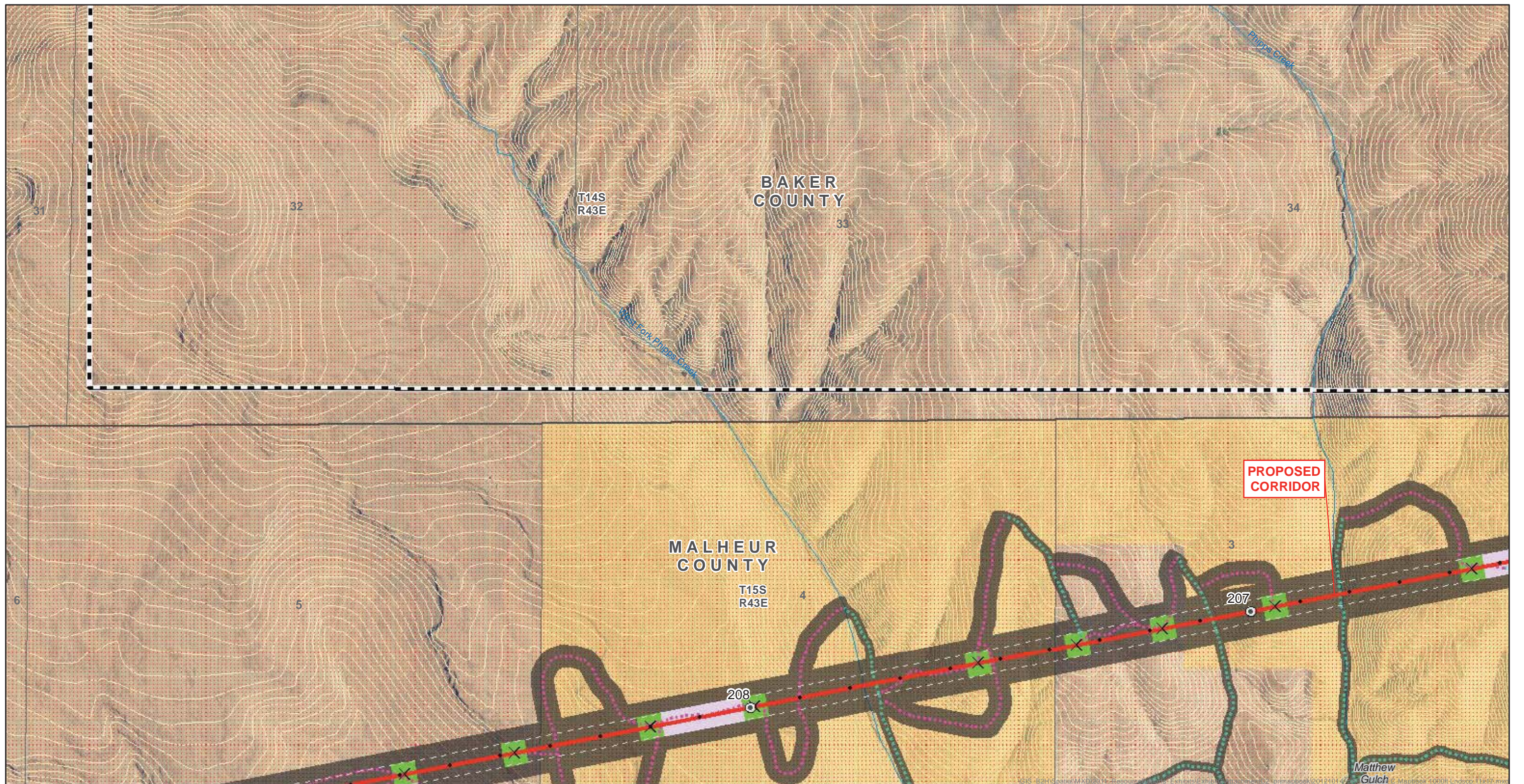
Proposed Corridor

Map Sheet 124

Boardman to Hemingway
Transmission Line Project
Oregon-Idaho

February 2013





ATTACHMENT C-2

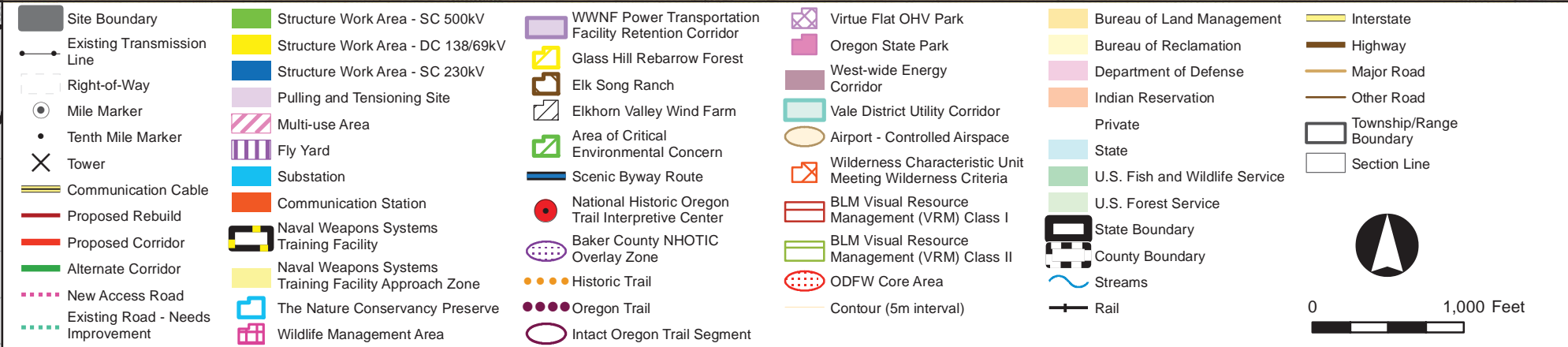
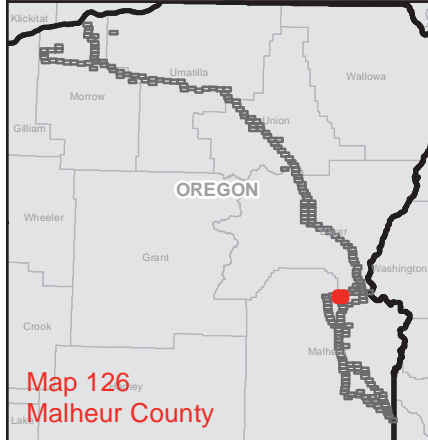
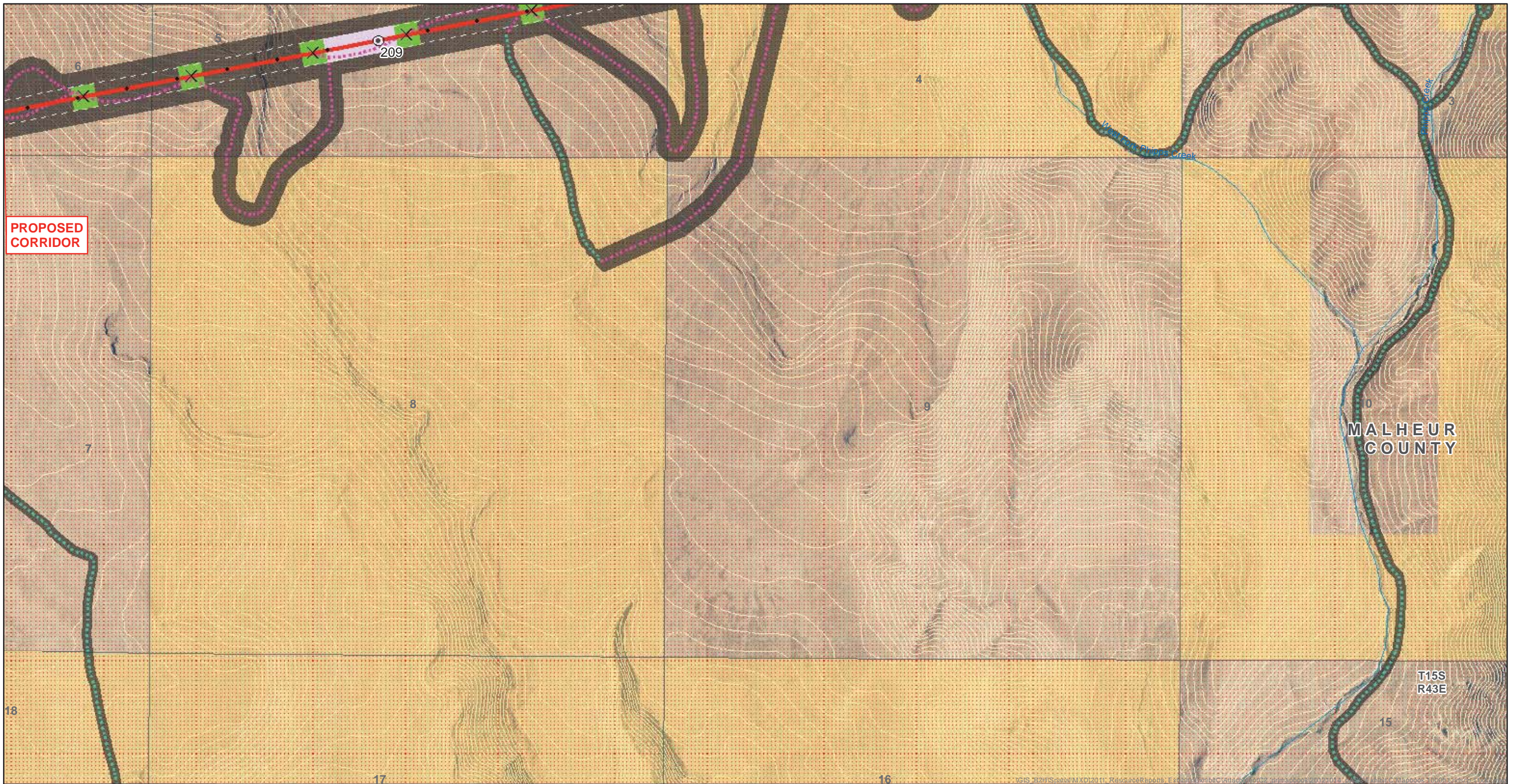
Proposed Corridor

Map Sheet 125

Boardman to Hemingway
Transmission Line Project
Oregon-Idaho

February 2013






ATTACHMENT C-2

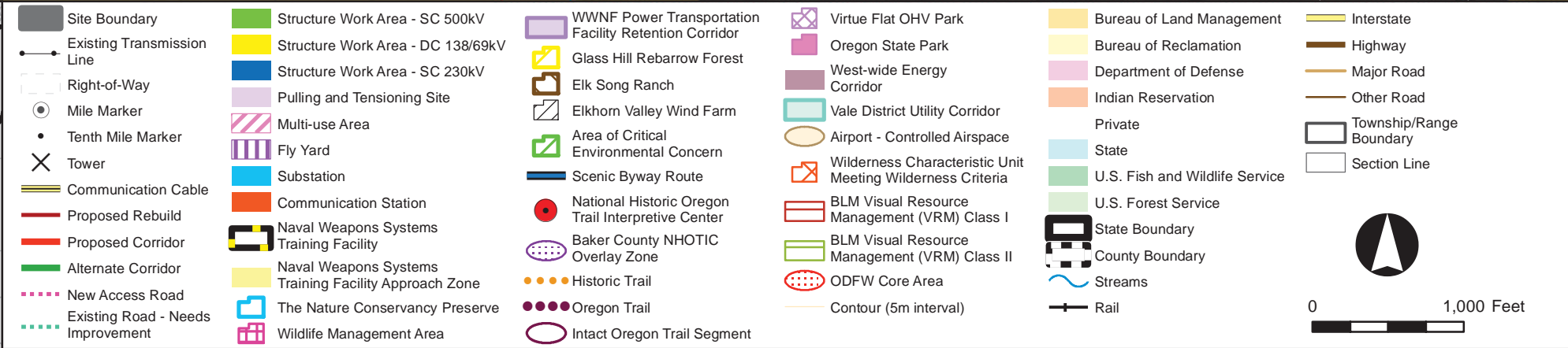
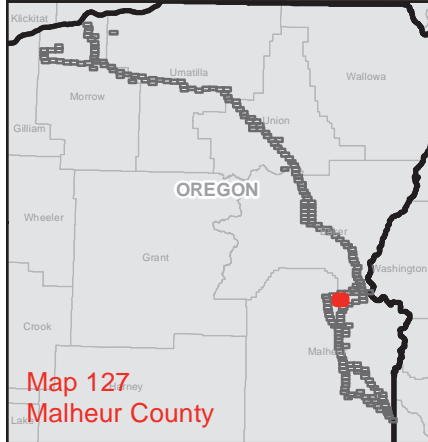
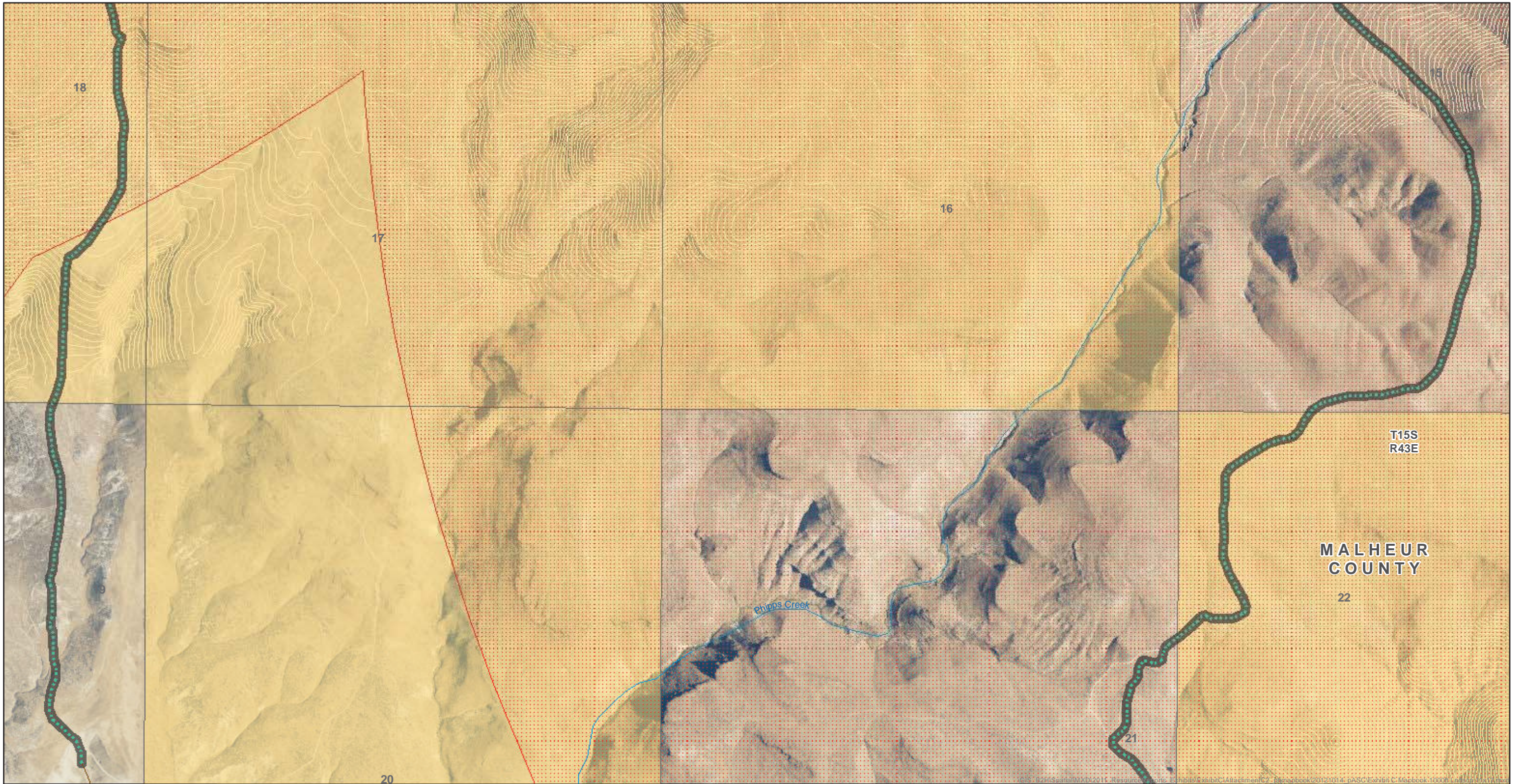
Proposed Corridor

Map Sheet 126

Boardman to Hemingway Transmission Line Project Oregon-Idaho

February 2013





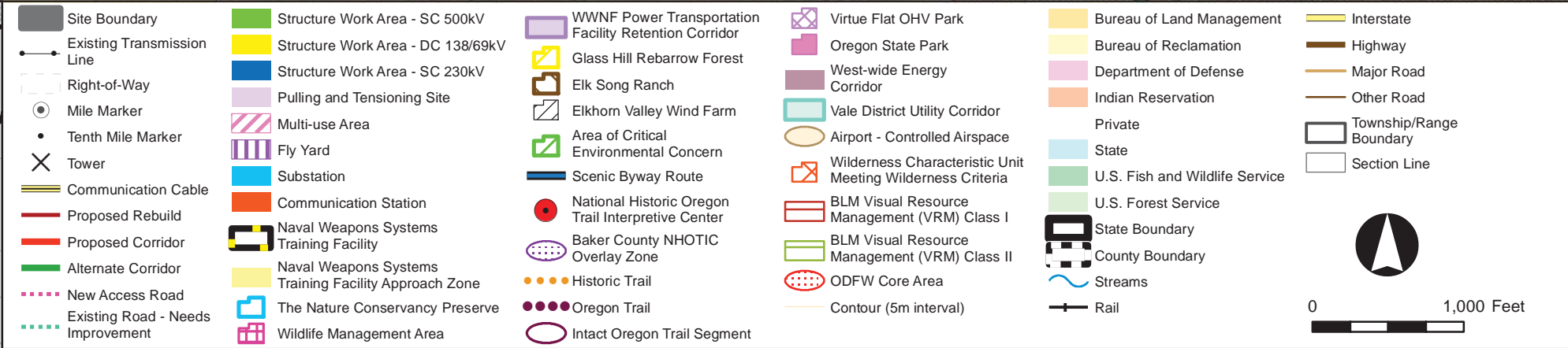
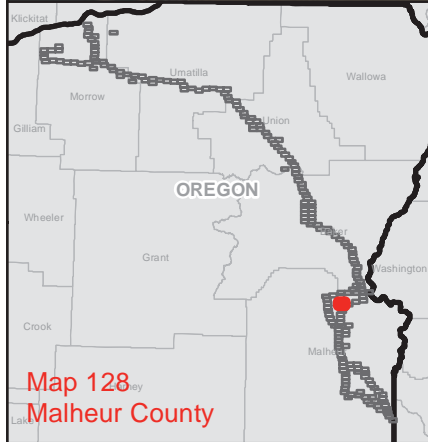
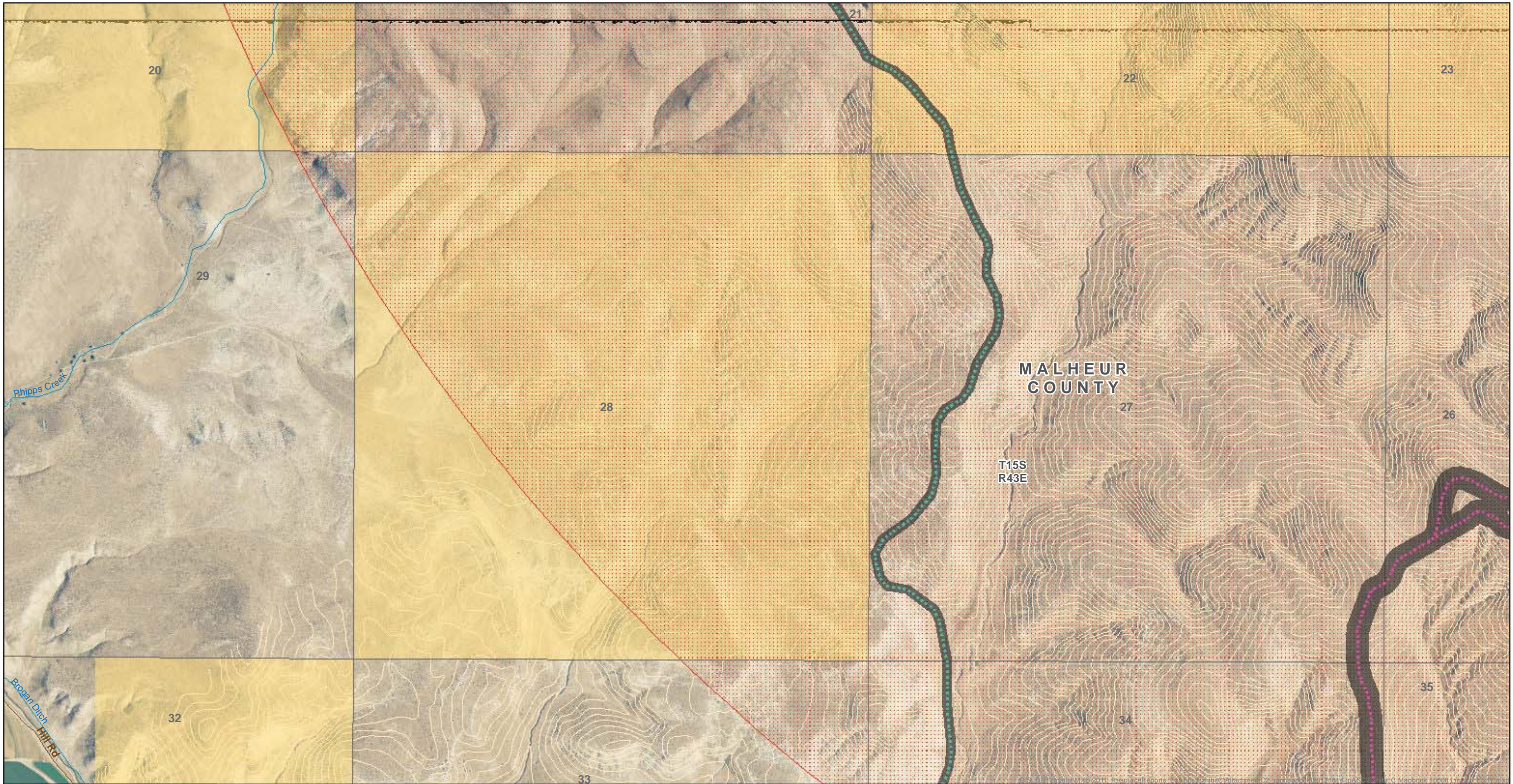
ATTACHMENT C-2
Proposed Corridor

Map Sheet 127

Boardman to Hemingway
Transmission Line Project
Oregon-Idaho

February 2013





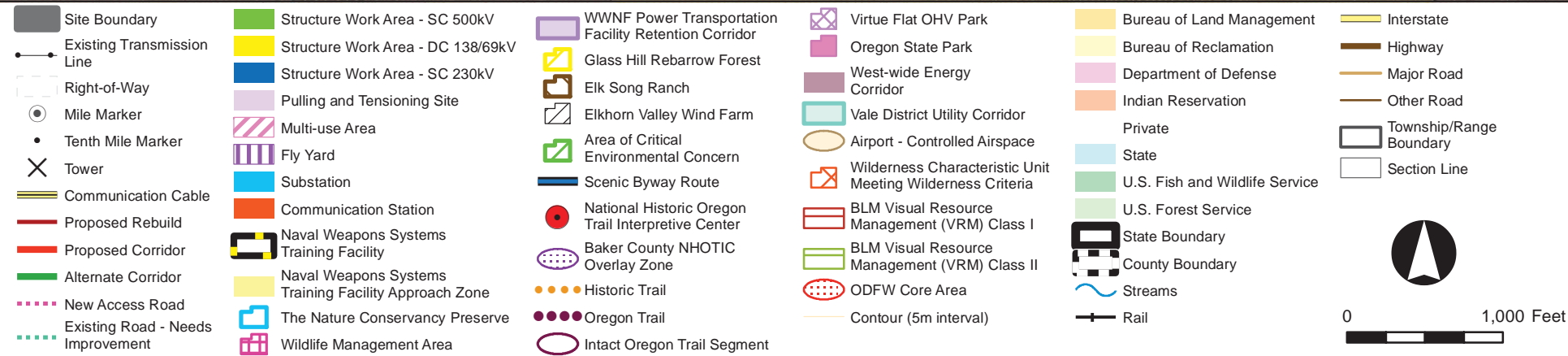
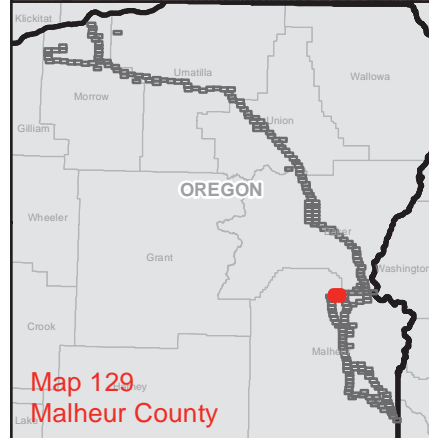
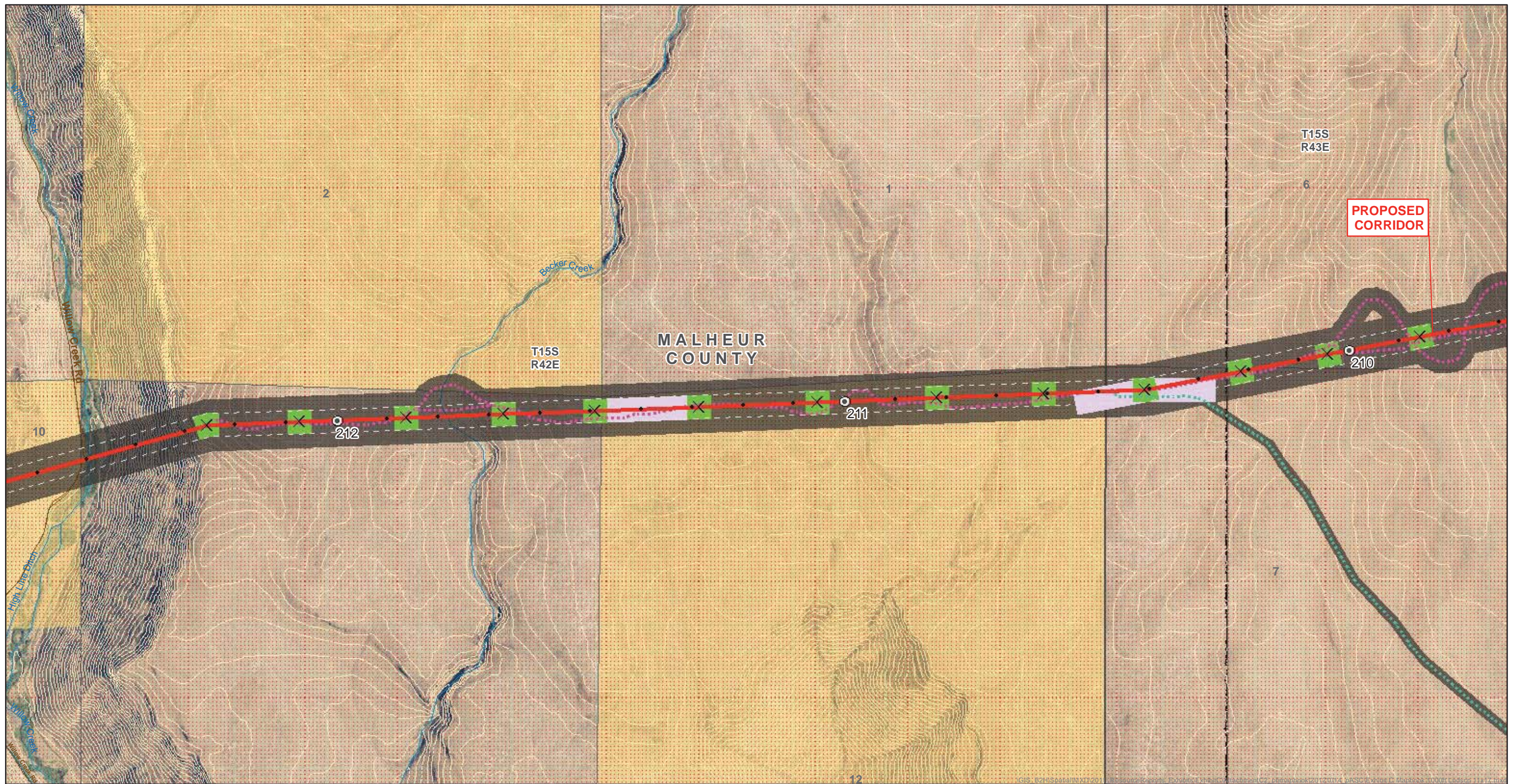
ATTACHMENT C-2
Proposed Corridor

Map Sheet 128

Boardman to Hemingway
Transmission Line Project
Oregon-Idaho

February 2013





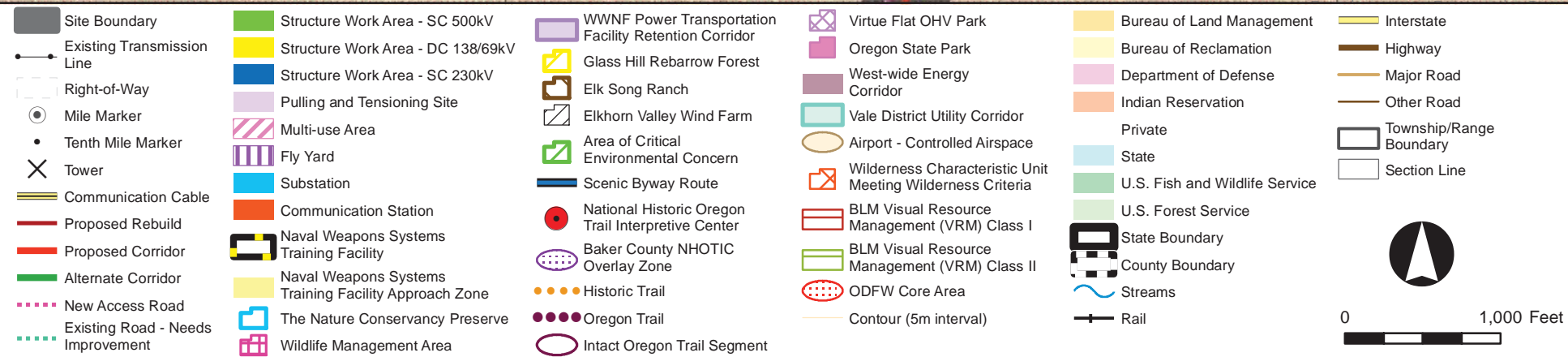
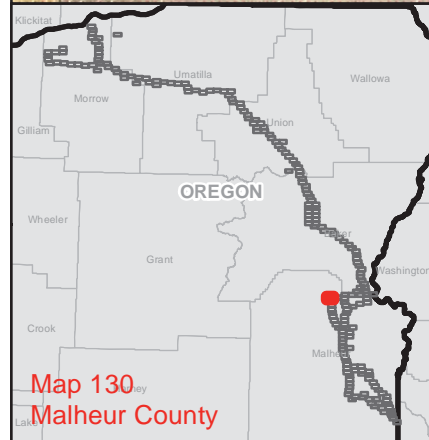
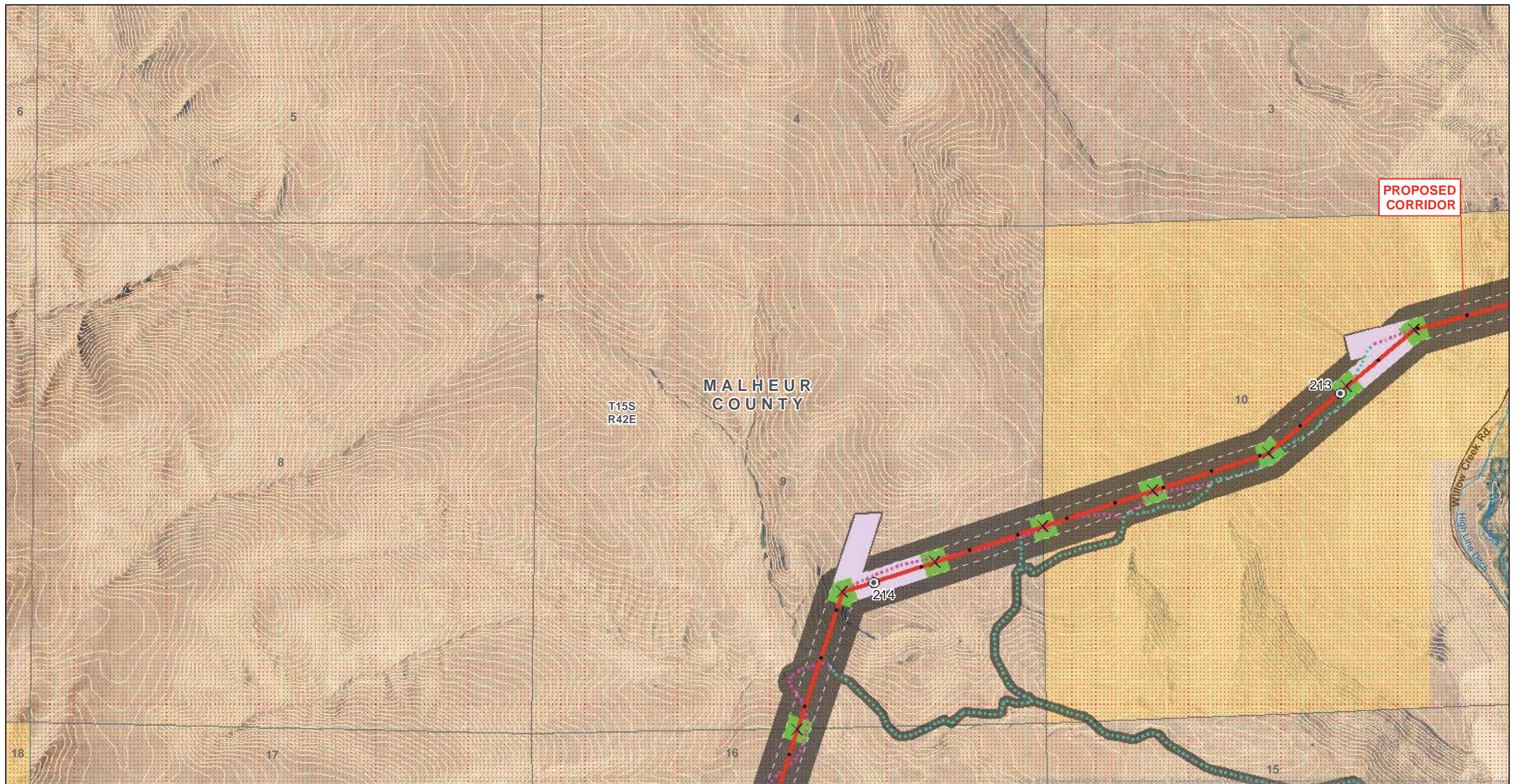
ATTACHMENT C-2
Proposed Corridor

Map Sheet 129

Boardman to Hemingway
Transmission Line Project
Oregon-Idaho

February 2013

AN IDACORP COMPANY



ATTACHMENT C-2

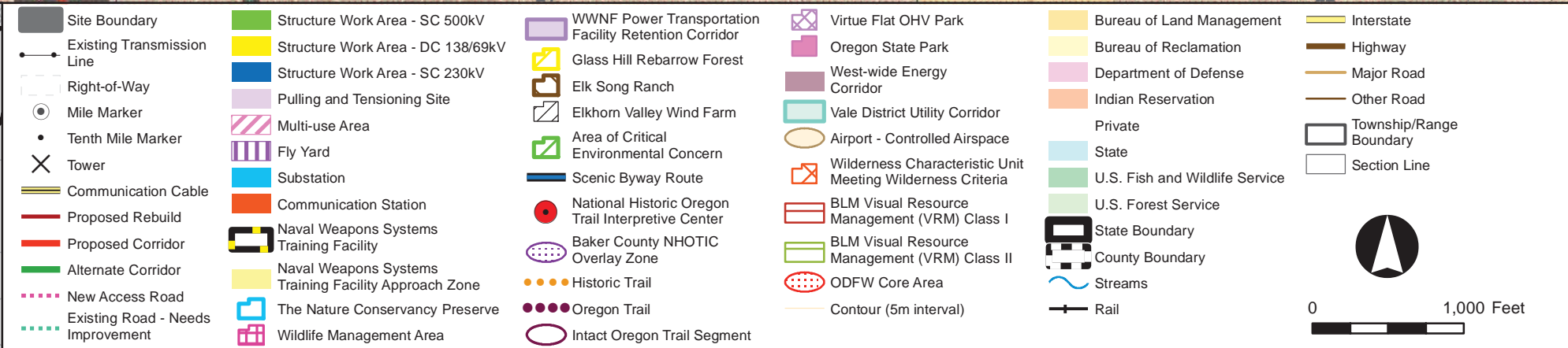
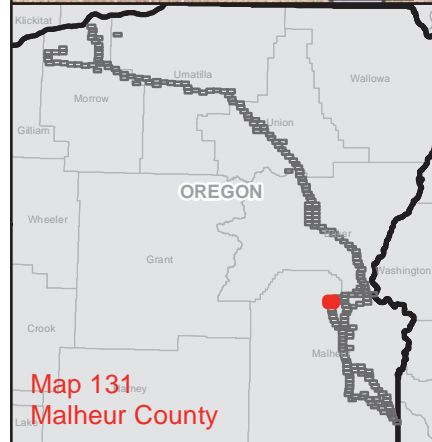
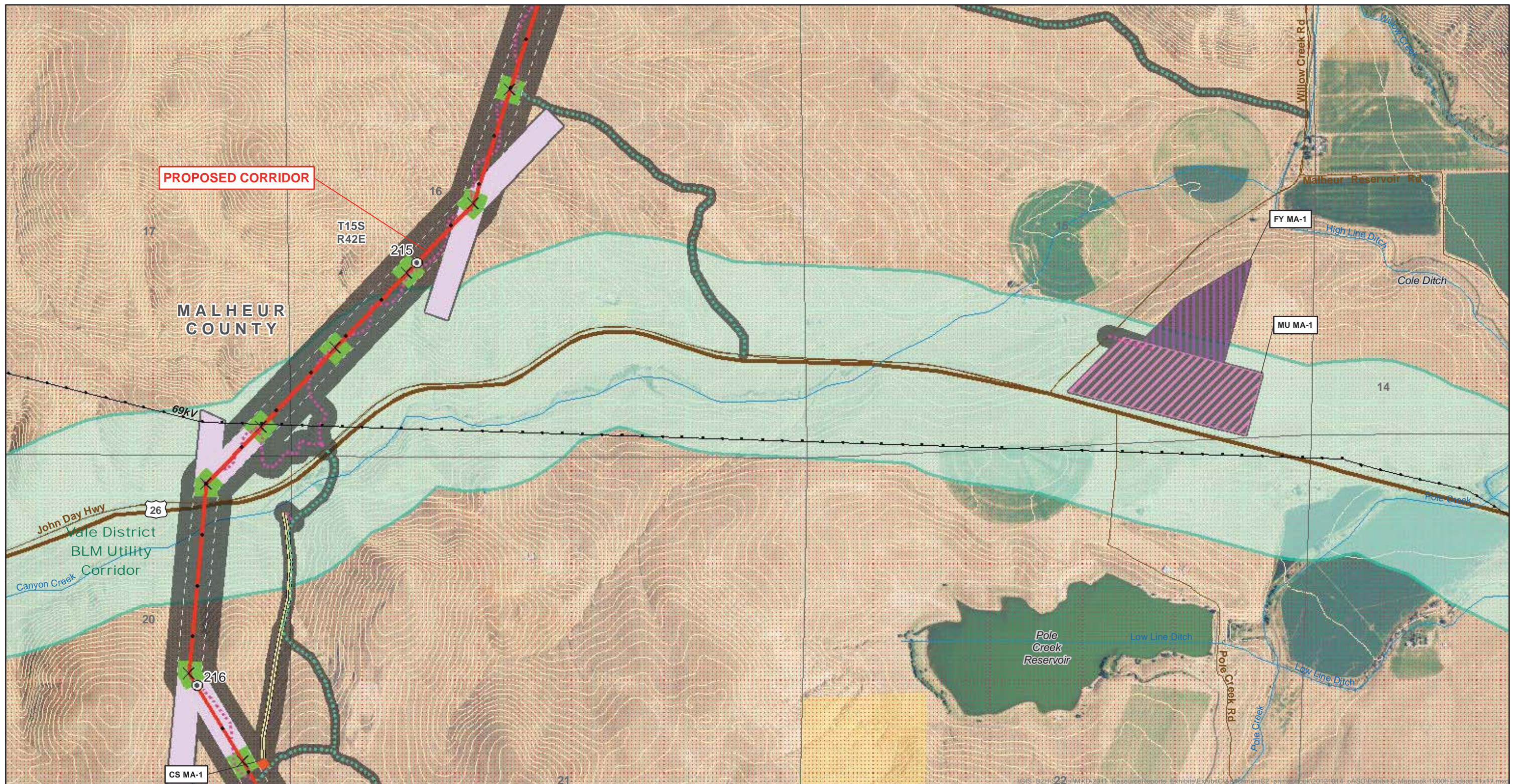
Proposed Corridor

Map Sheet 130

Boardman to Hemingway
Transmission Line Project
Oregon-Idaho

February 2013





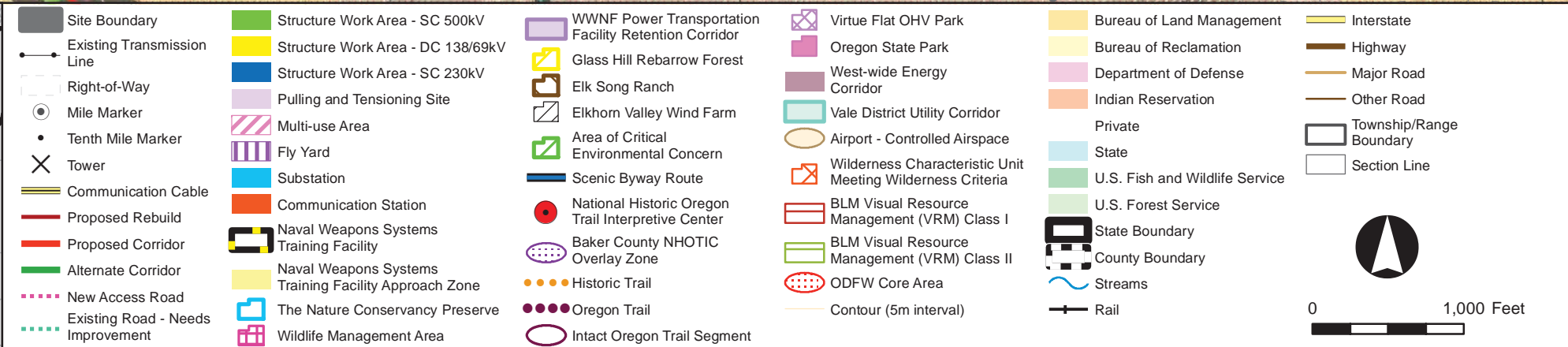
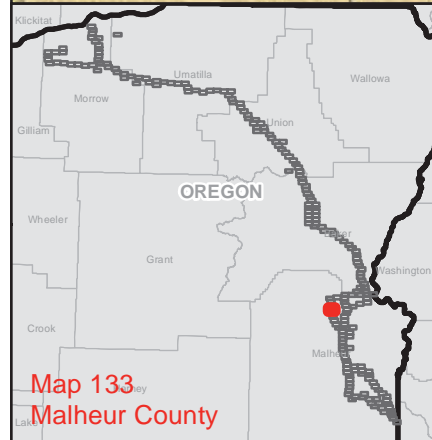
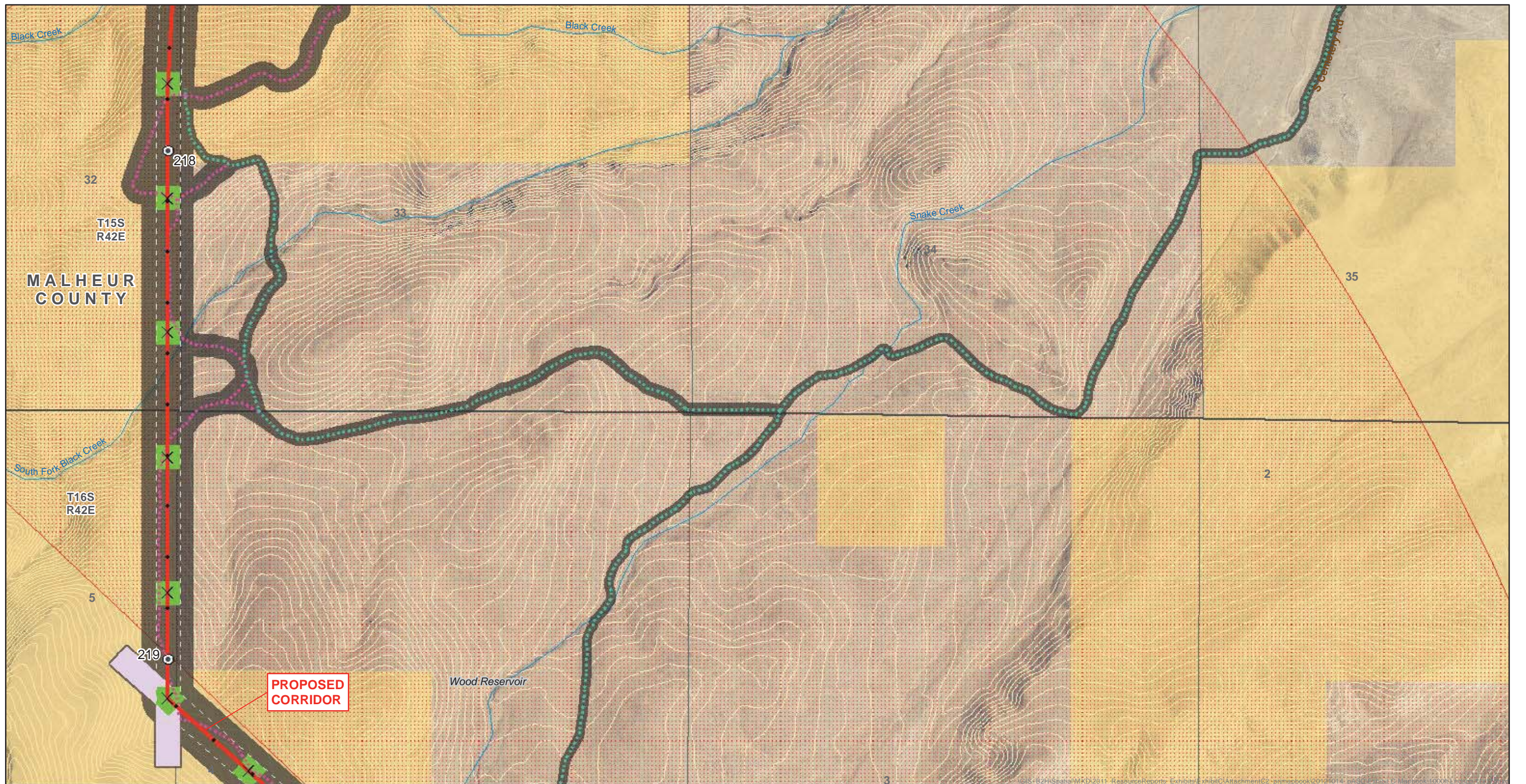
ATTACHMENT C-2
Proposed Corridor

Map Sheet 131

Boardman to Hemingway
Transmission Line Project
Oregon-Idaho

February 2013

AN IDACORP COMPANY



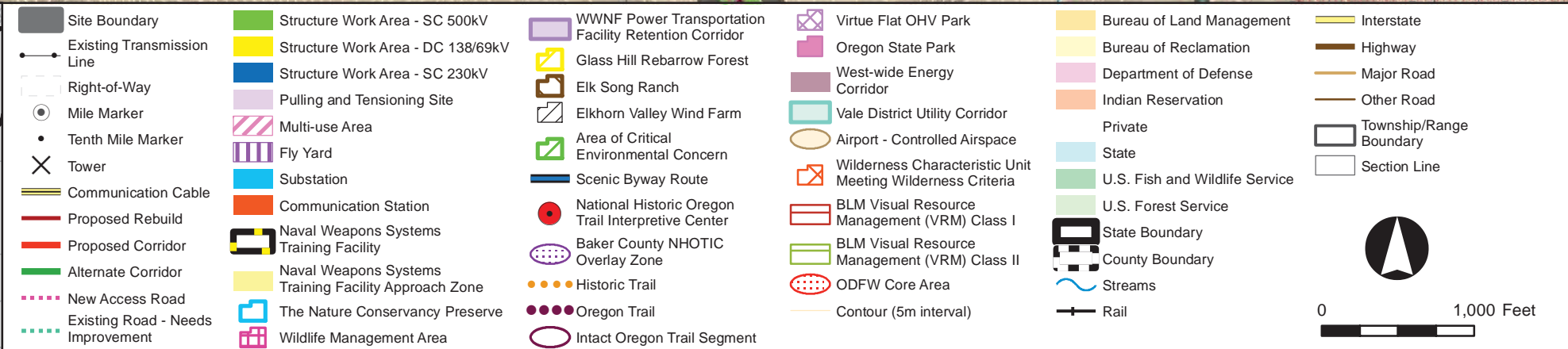
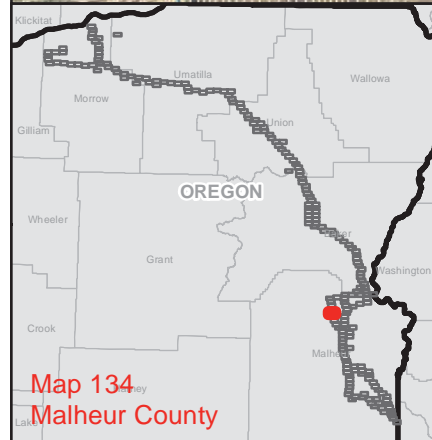
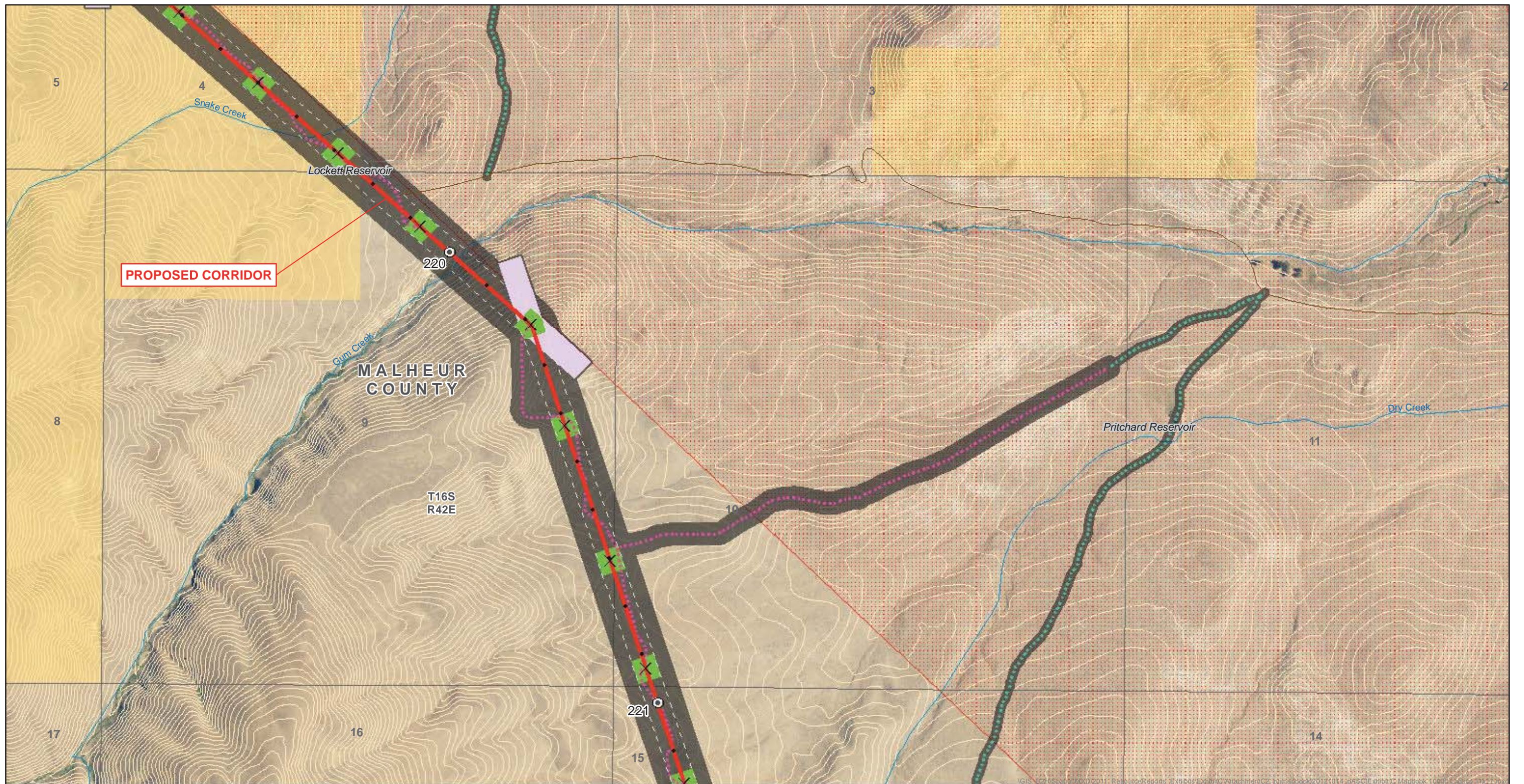
ATTACHMENT C-2
Proposed Corridor

Map Sheet 133

Boardman to Hemingway
Transmission Line Project
Oregon-Idaho

February 2013

AN IDACORP COMPANY



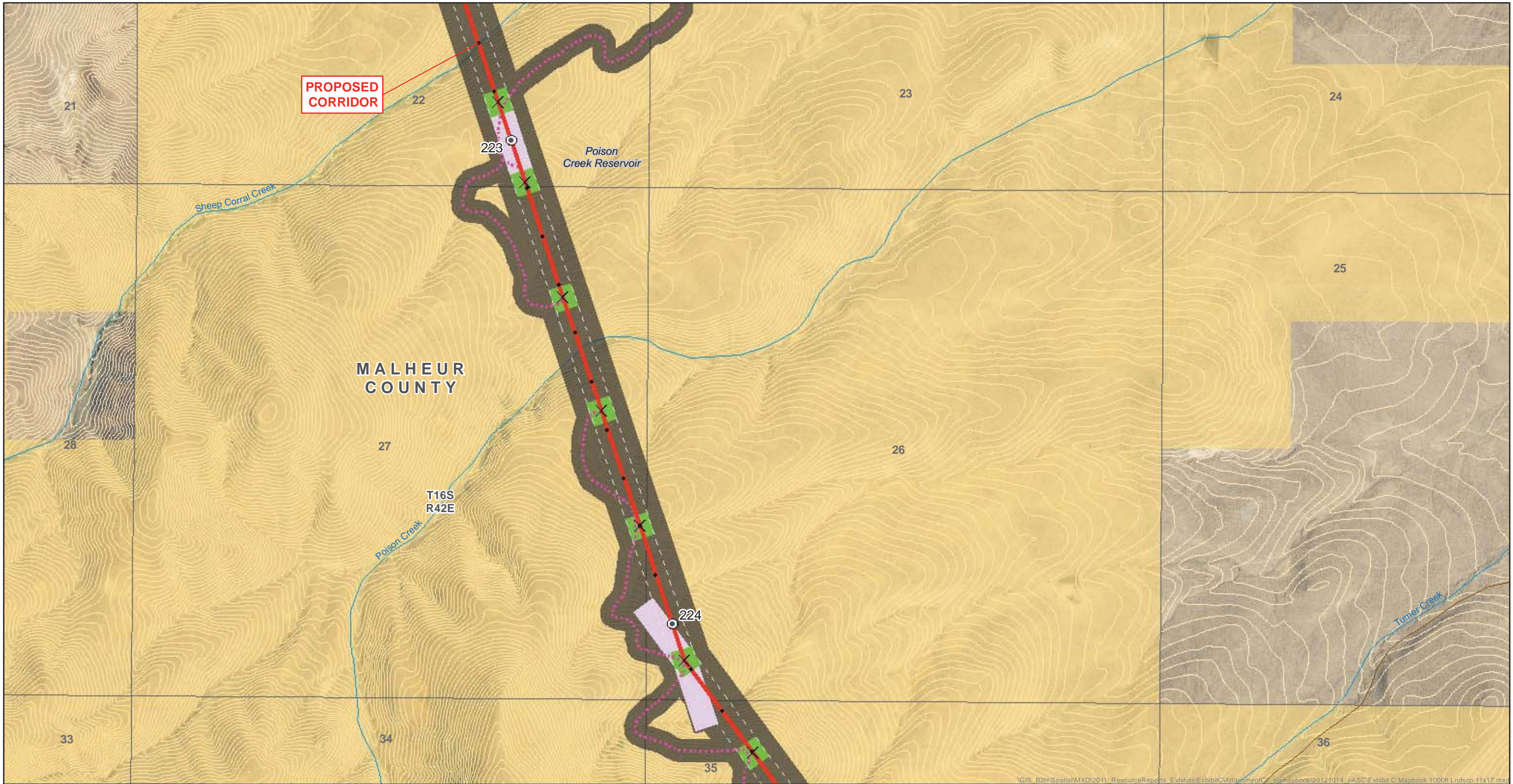
ATTACHMENT C-2
Proposed Corridor

Map Sheet 134

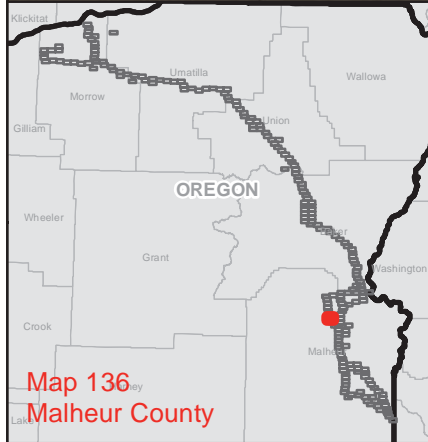
Boardman to Hemingway
Transmission Line Project
Oregon-Idaho

February 2013

AN IDACORP COMPANY



\\GIS_B2H\Spatial\MXD\2011_ResourceReports_Exhibits\ExhibitC\AttachmentC2_gsm\mapbook\2012\1014_pASC\Exhibit C Mapbook 1000ft Lndscp 11x17.mxd



<ul style="list-style-type: none">Site BoundaryExisting Transmission LineRight-of-WayMile MarkerTenth Mile MarkerTowerCommunication CableProposed RebuildProposed CorridorAlternate CorridorNew Access RoadExisting Road - Needs Improvement	<ul style="list-style-type: none">Structure Work Area - SC 500kVStructure Work Area - DC 138/69kVStructure Work Area - SC 230kVPulling and Tensioning SiteMulti-use AreaFly YardSubstationCommunication StationNaval Weapons Systems Training FacilityNaval Weapons Systems Training Facility Approach ZoneThe Nature Conservancy PreserveWildlife Management Area	<ul style="list-style-type: none">WWNF Power Transportation Facility Retention CorridorGlass Hill Rebarrow ForestElk Song RanchElkhorn Valley Wind FarmArea of Critical Environmental ConcernScenic Byway RouteNational Historic Oregon Trail Interpretive CenterBaker County NHOTIC Overlay ZoneHistoric TrailOregon TrailIntact Oregon Trail Segment	<ul style="list-style-type: none">Virtue Flat OHV ParkOregon State ParkWest-wide Energy CorridorVale District Utility CorridorAirport - Controlled AirspaceWilderness Characteristic Unit Meeting Wilderness CriteriaBLM Visual Resource Management (VRM) Class IBLM Visual Resource Management (VRM) Class IIODFW Core AreaContour (5m interval)	<ul style="list-style-type: none">Bureau of Land ManagementBureau of ReclamationDepartment of DefenseIndian ReservationPrivateStateU.S. Fish and Wildlife ServiceU.S. Forest ServiceState BoundaryCounty BoundaryStreamsRail	<ul style="list-style-type: none">InterstateHighwayMajor RoadOther RoadTownship/Range BoundarySection Line
---	---	--	--	---	---

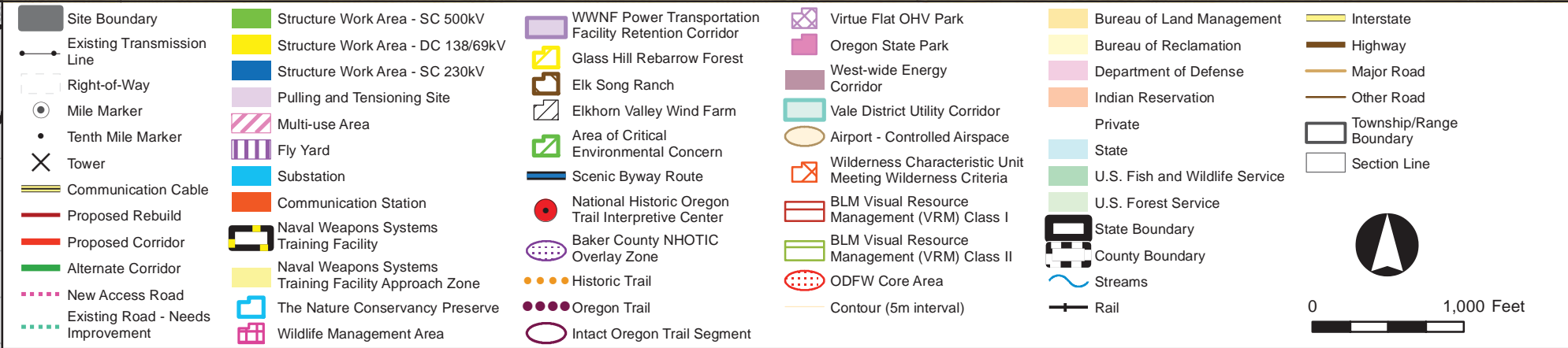
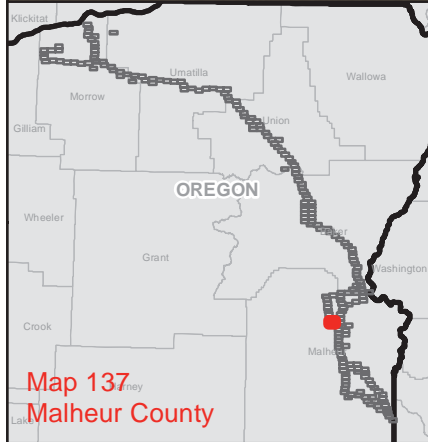
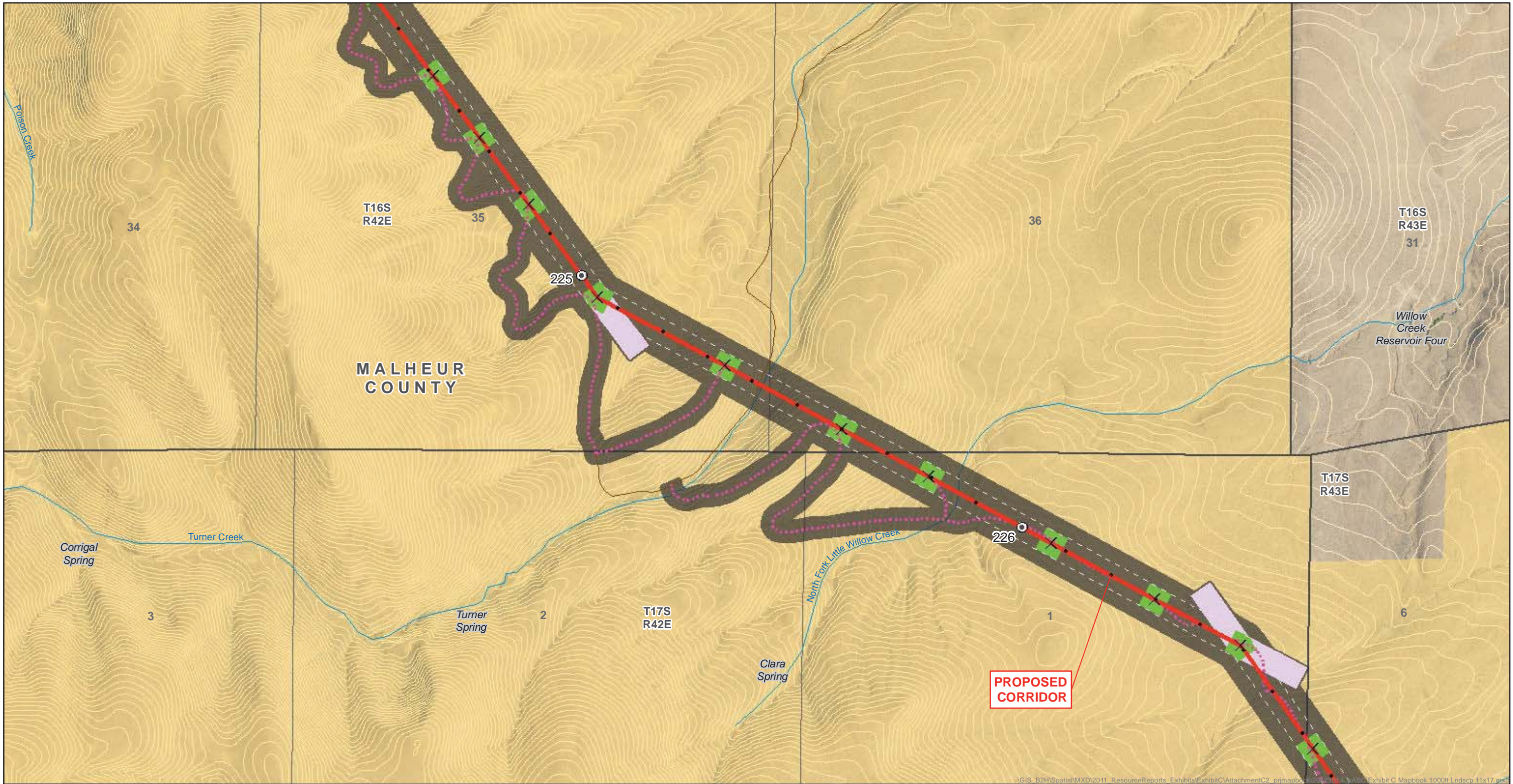
ATTACHMENT C-2
Proposed Corridor

Map Sheet 136

Boardman to Hemingway
Transmission Line Project
Oregon-Idaho

February 2013





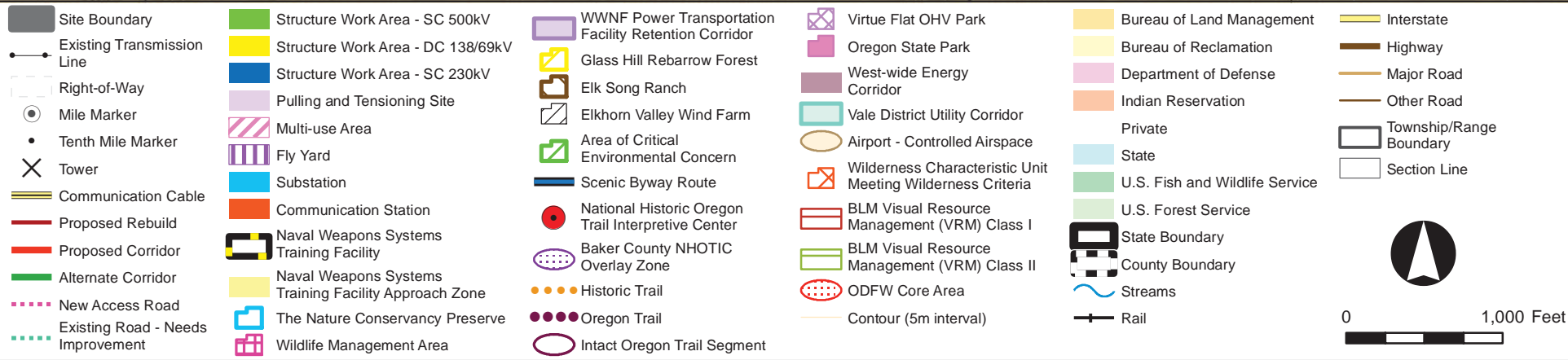
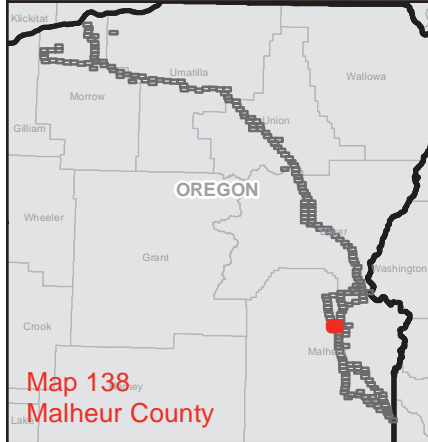
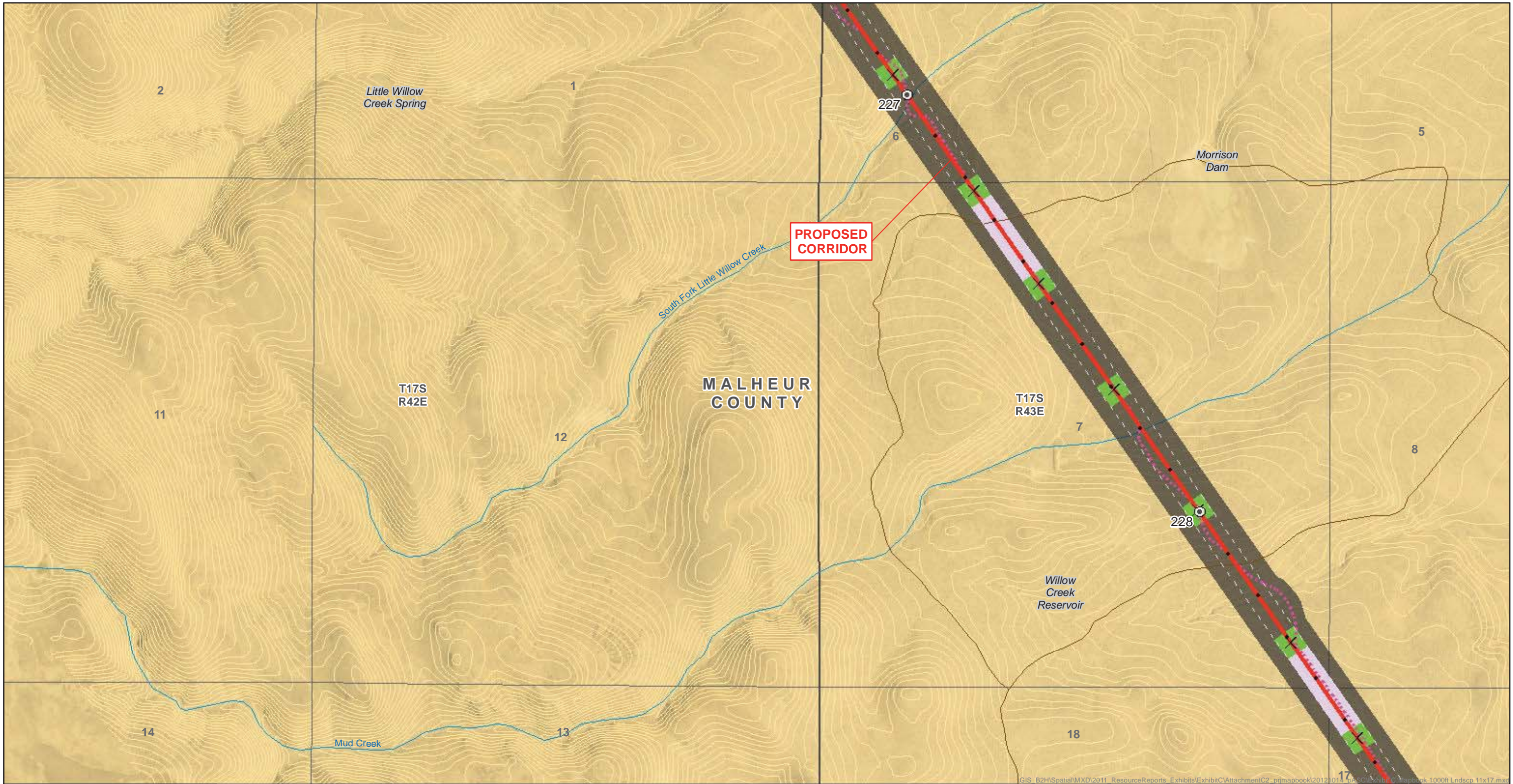
ATTACHMENT C-2
Proposed Corridor

Map Sheet 137

Boardman to Hemingway
Transmission Line Project
Oregon-Idaho

February 2013





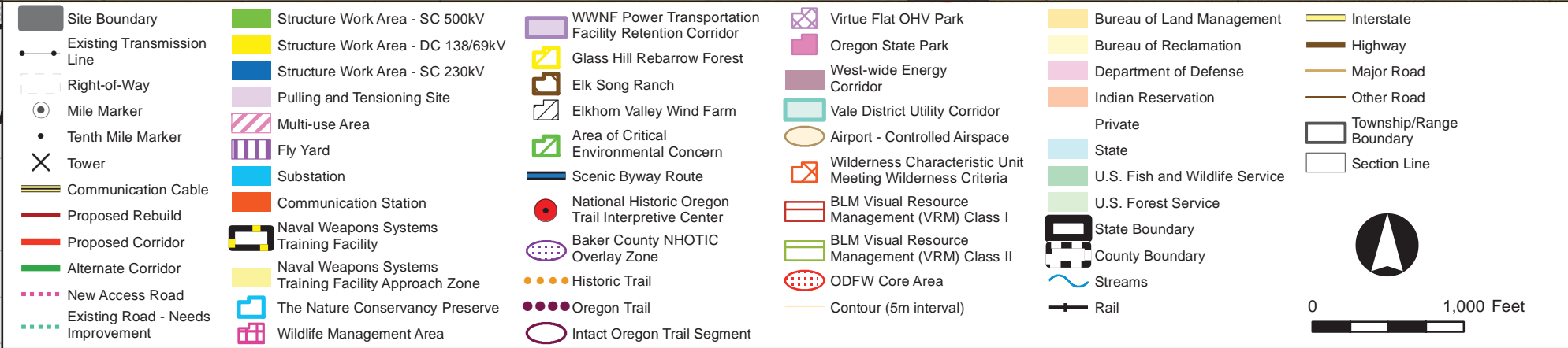
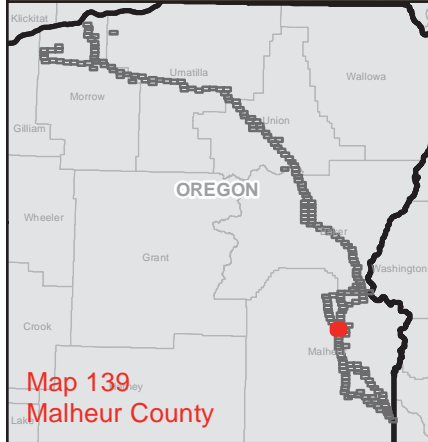
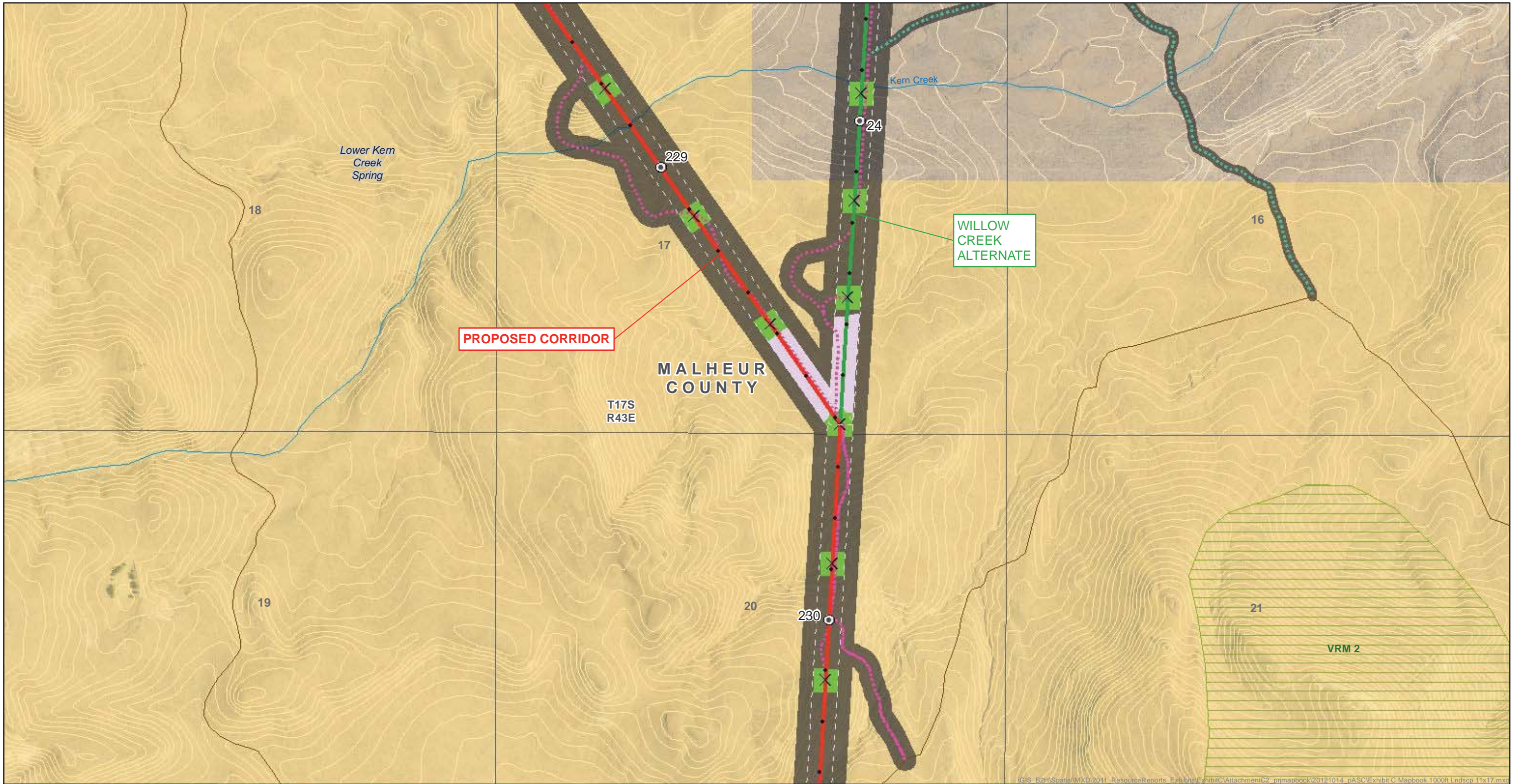
ATTACHMENT C-2
Proposed Corridor

Map Sheet 138

Boardman to Hemingway
Transmission Line Project
Oregon-Idaho

February 2013

AN IDACORP COMPANY



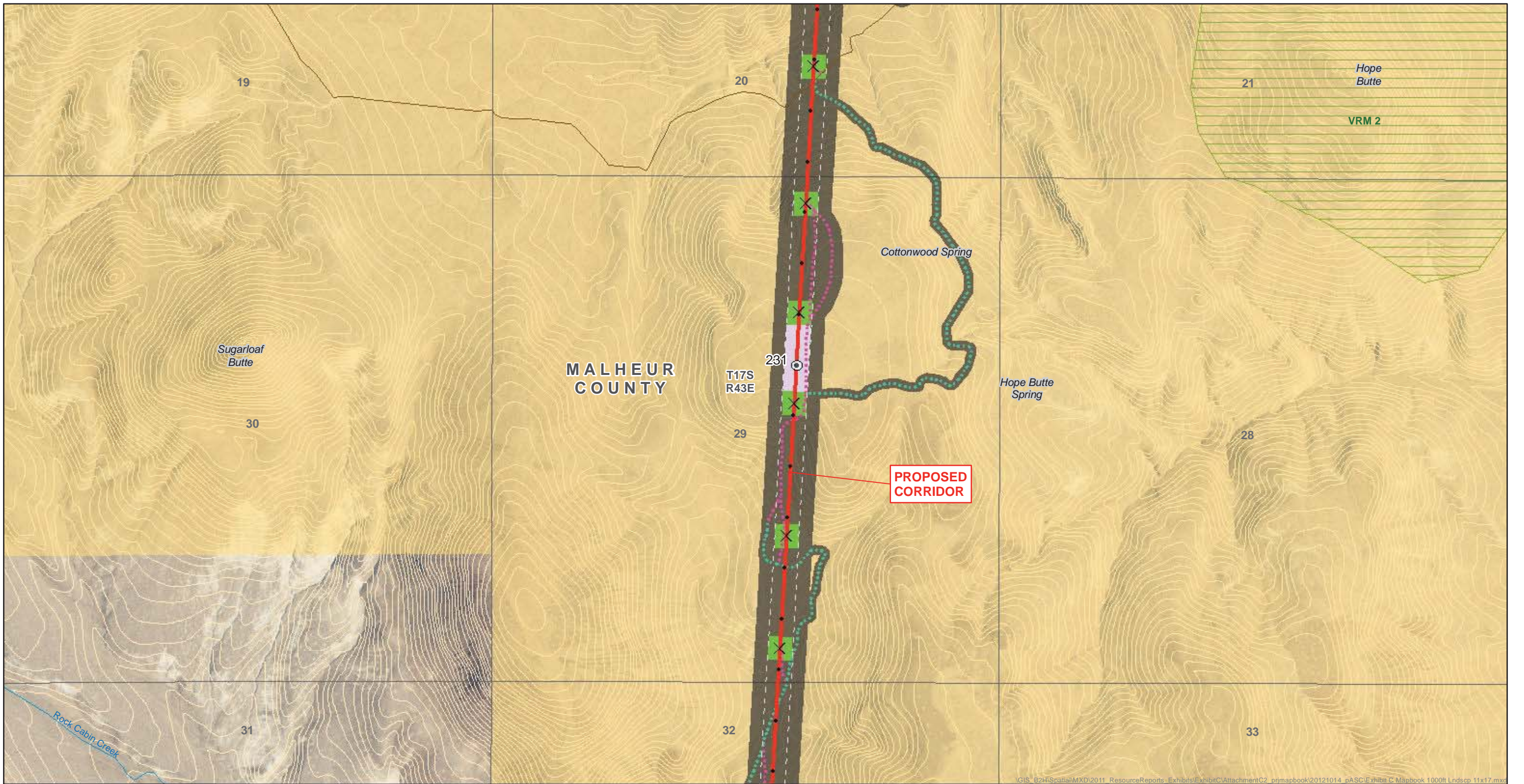
ATTACHMENT C-2
Proposed Corridor

Map Sheet 139

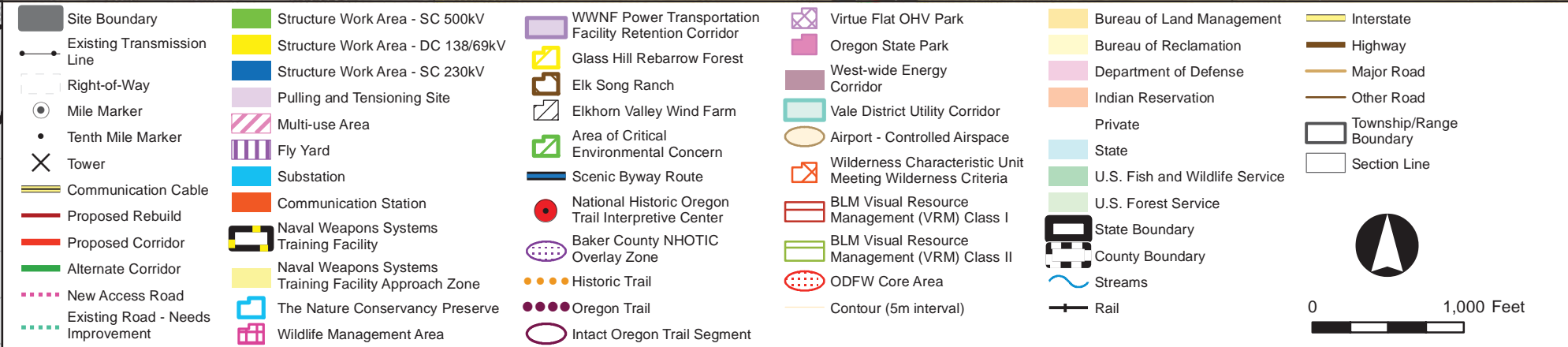
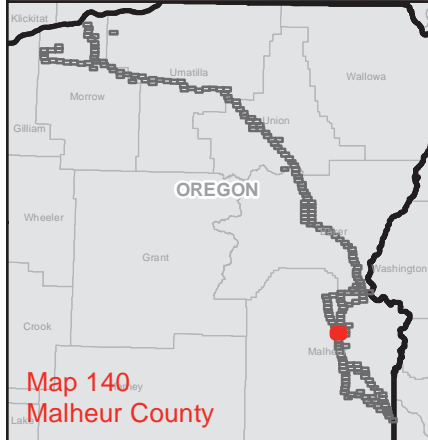
Boardman to Hemingway
Transmission Line Project
Oregon-Idaho

February 2013





VGIS_B2H\Spatial\MXD\2011_ResourceReports_Exhibits\ExhibitC\AttachmentC2_primapbook\20121014_pASC\Exhibit C_Mapbook 1000ft Lndscp 11x17.mxd



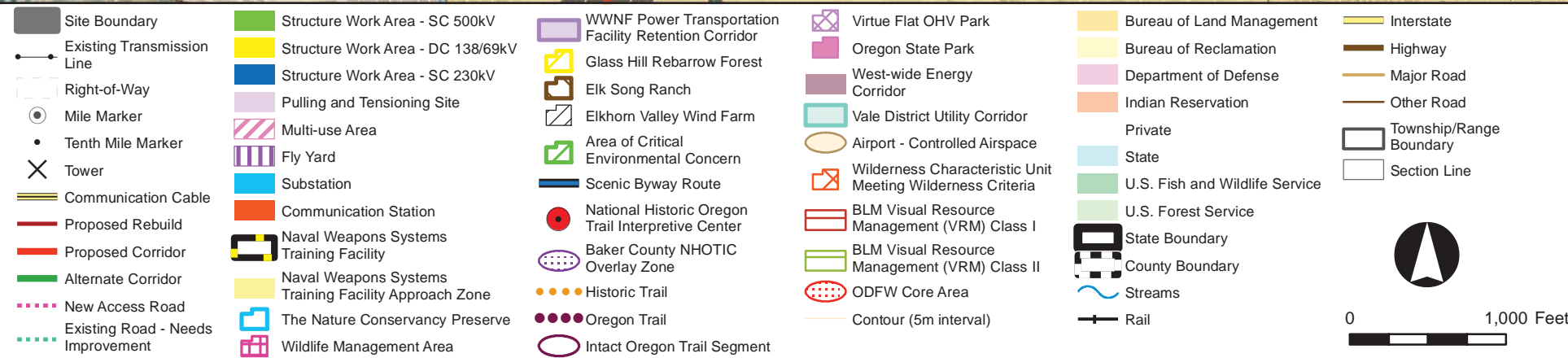
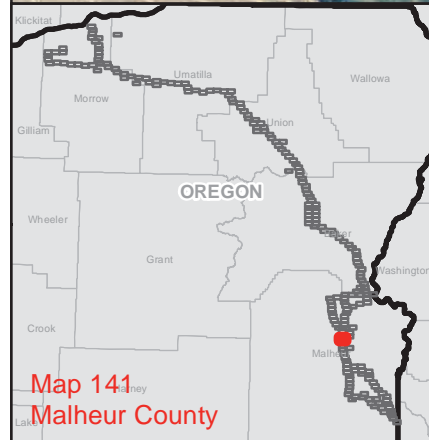
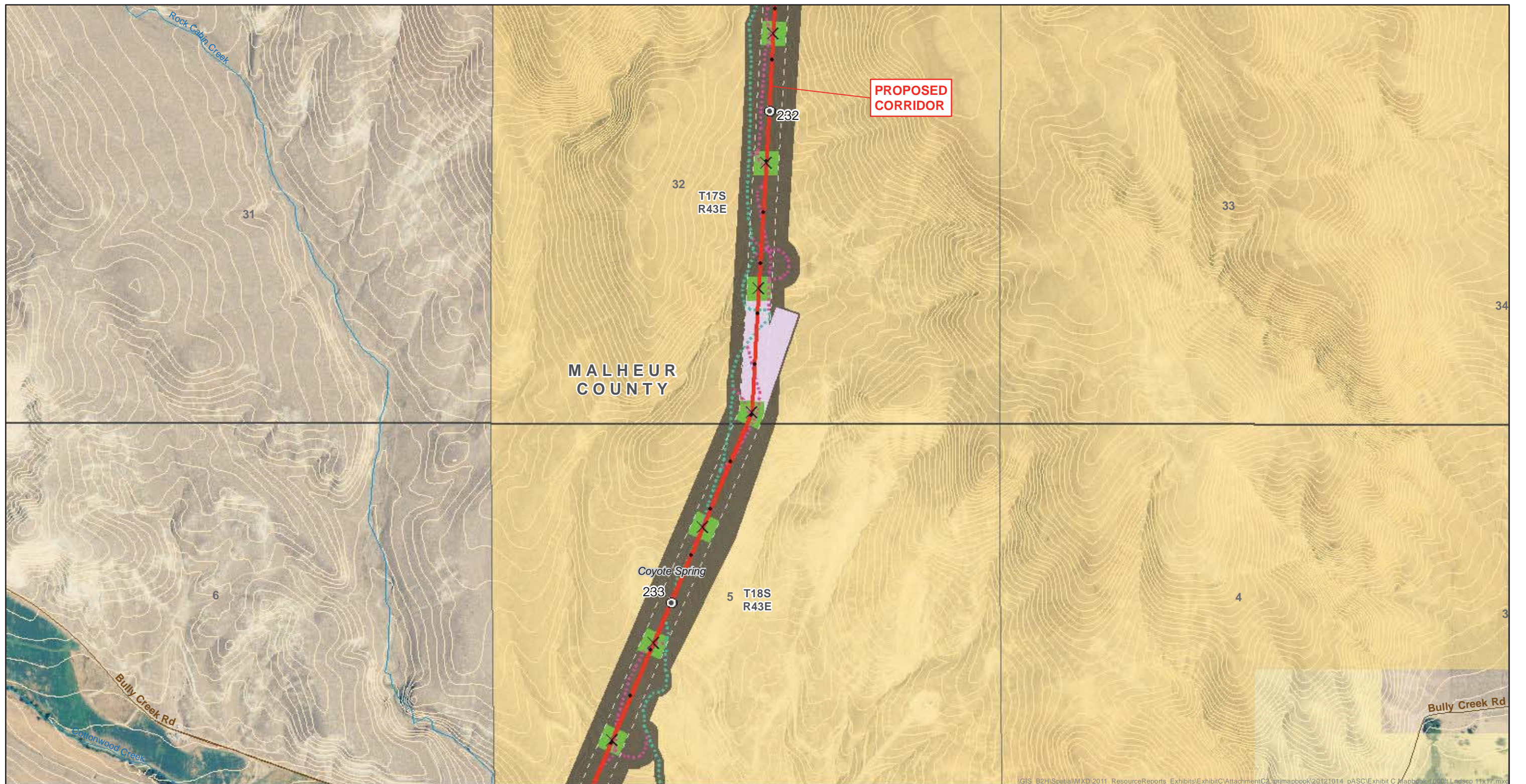
ATTACHMENT C-2
Proposed Corridor

Map Sheet 140

Boardman to Hemingway
Transmission Line Project
Oregon-Idaho

February 2013

AN IDACORP COMPANY



ATTACHMENT C-2

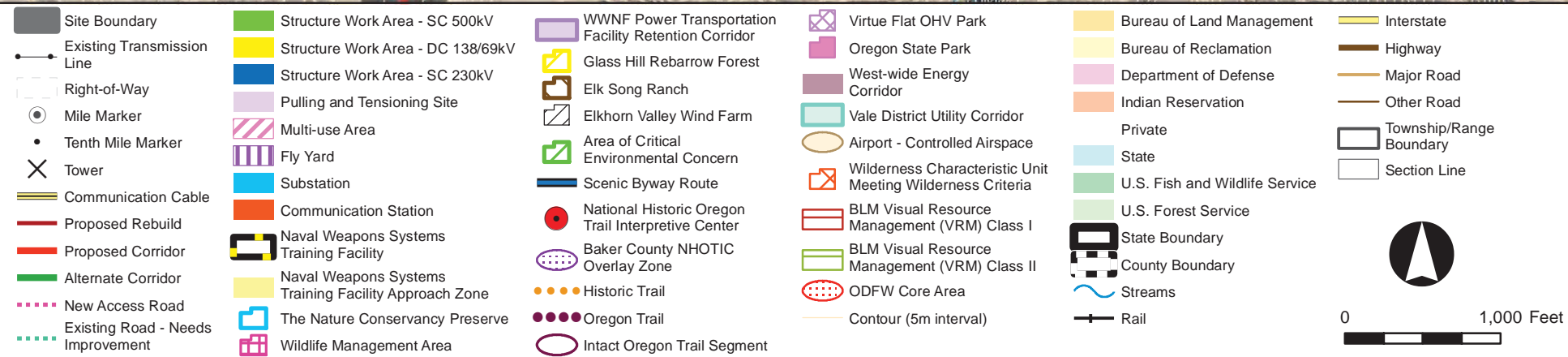
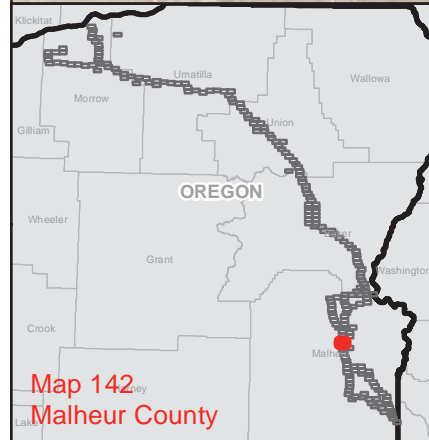
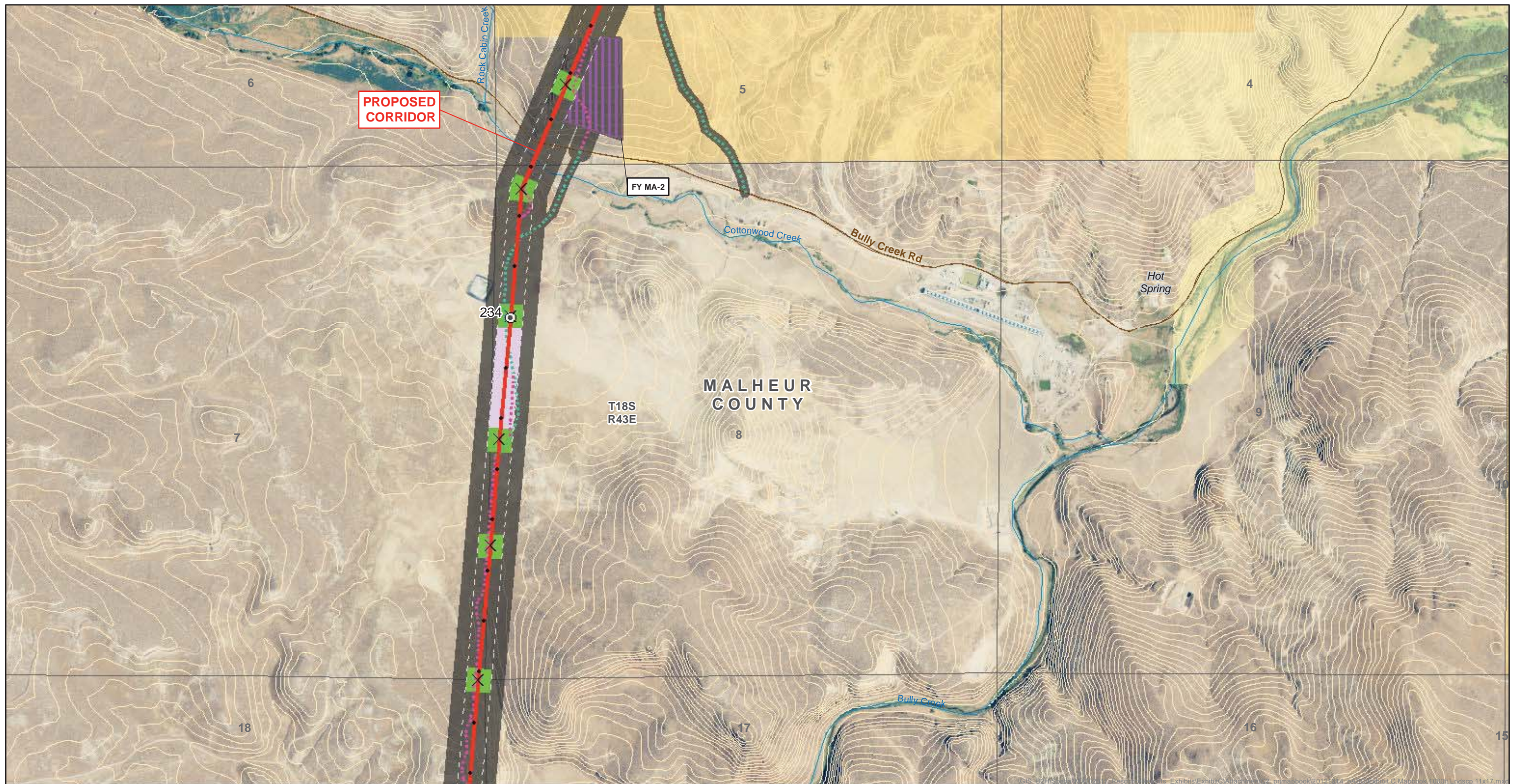
Proposed Corridor

Map Sheet 141

Boardman to Hemingway
Transmission Line Project
Oregon-Idaho

February 2013





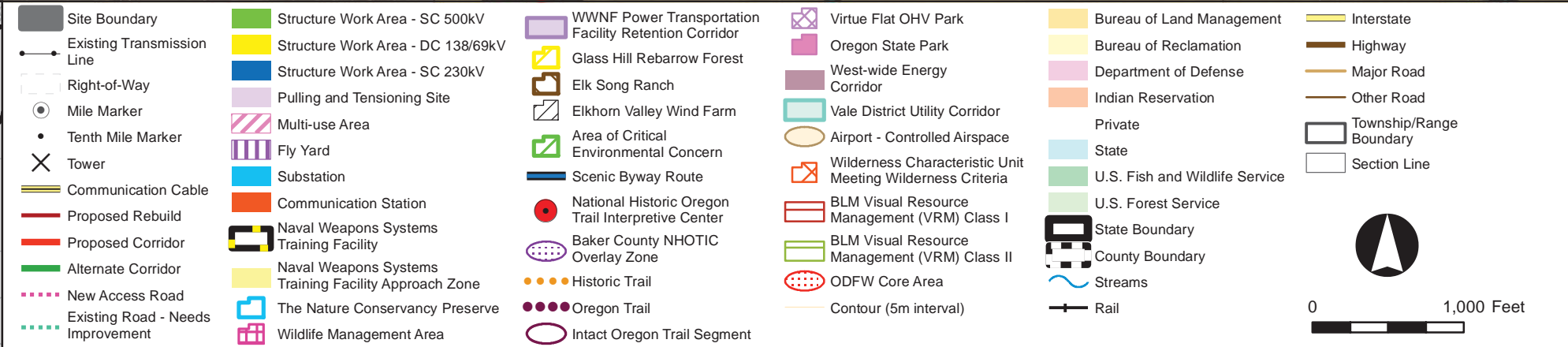
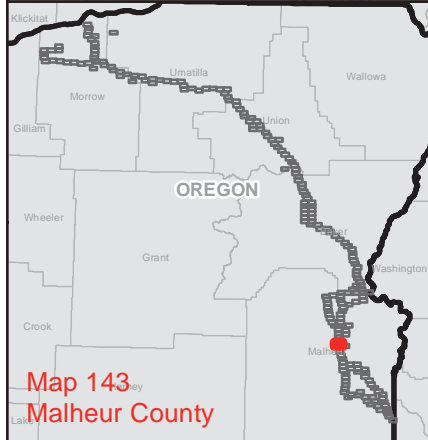
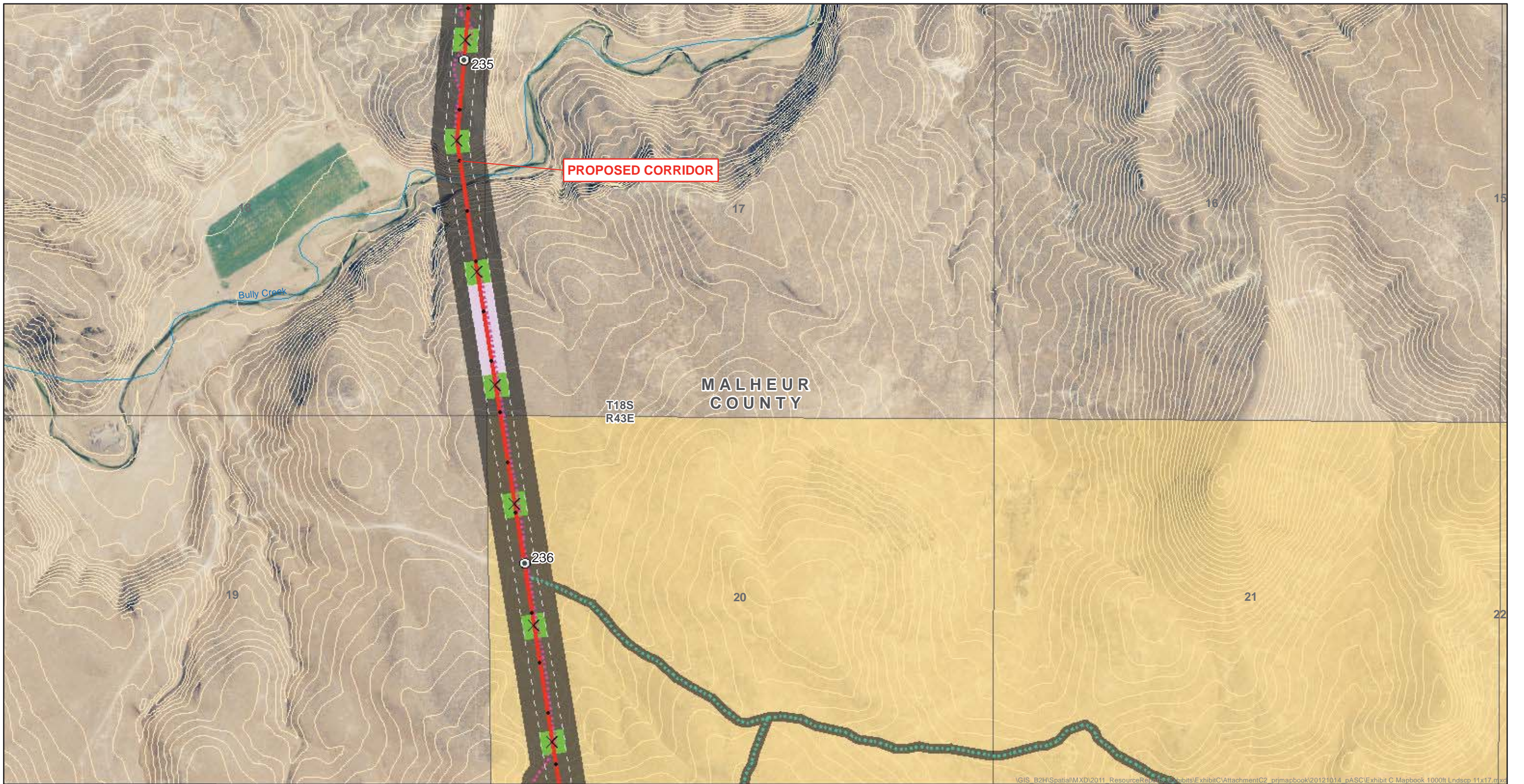
ATTACHMENT C-2
Proposed Corridor

Map Sheet 142

Boardman to Hemingway
Transmission Line Project
Oregon-Idaho

February 2013






ATTACHMENT C-2

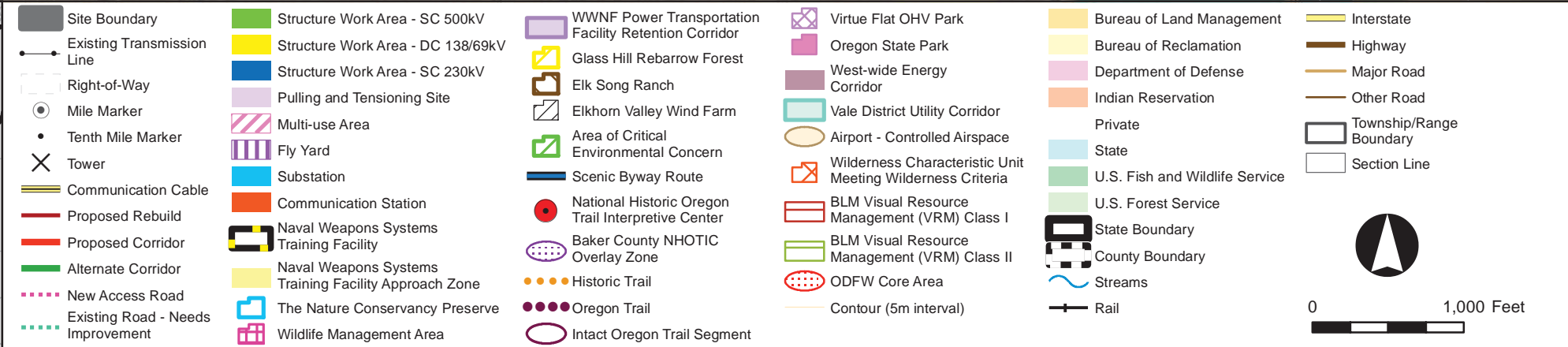
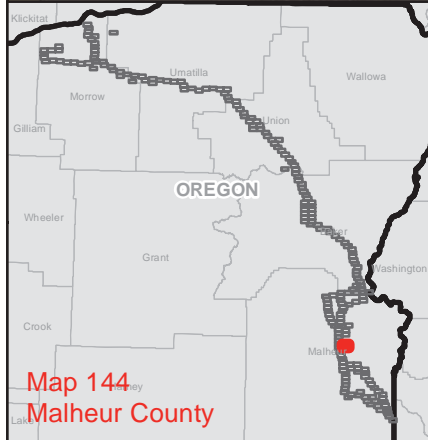
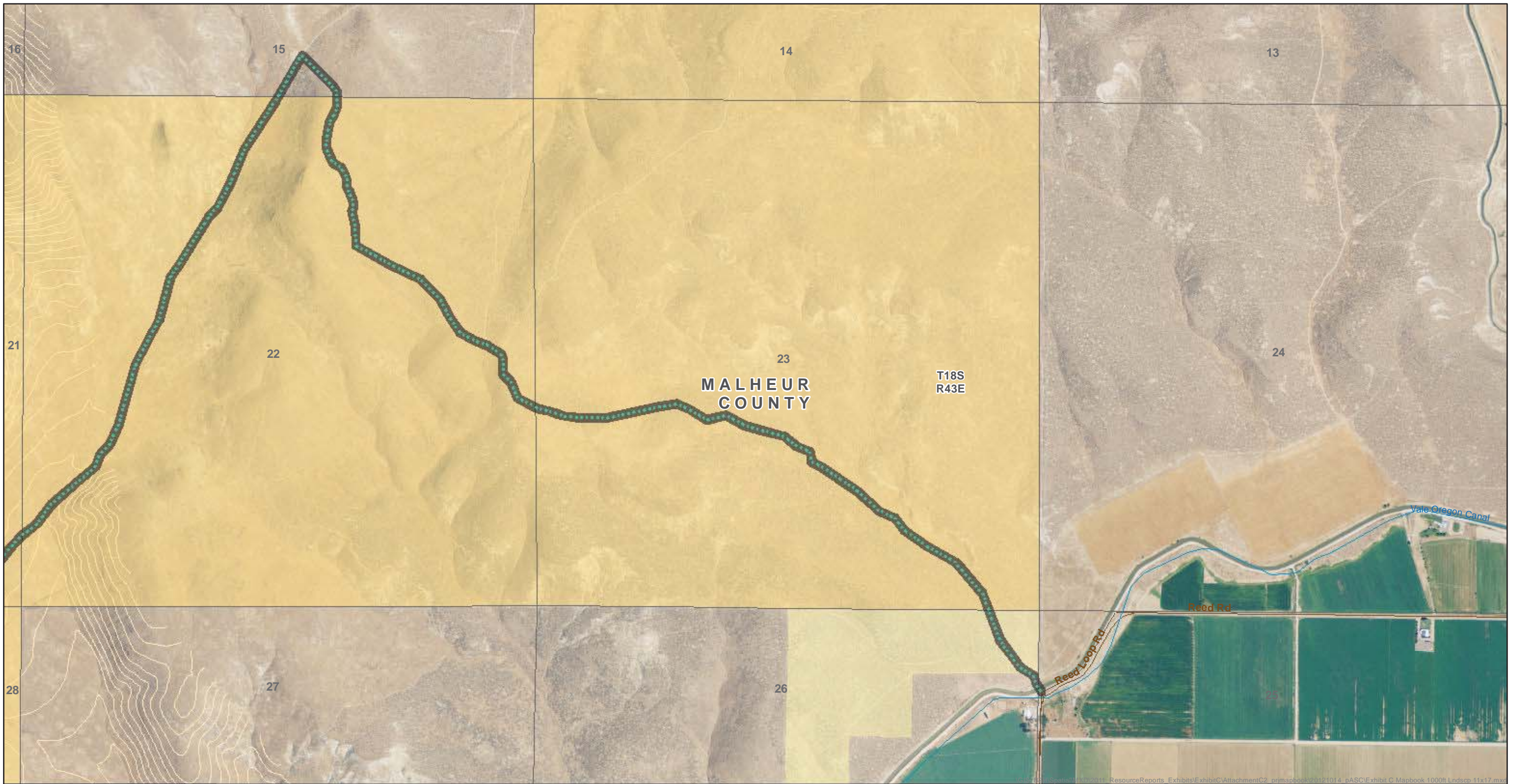
Proposed Corridor

Map Sheet 143

Boardman to Hemingway Transmission Line Project
Oregon-Idaho

February 2013






ATTACHMENT C-2

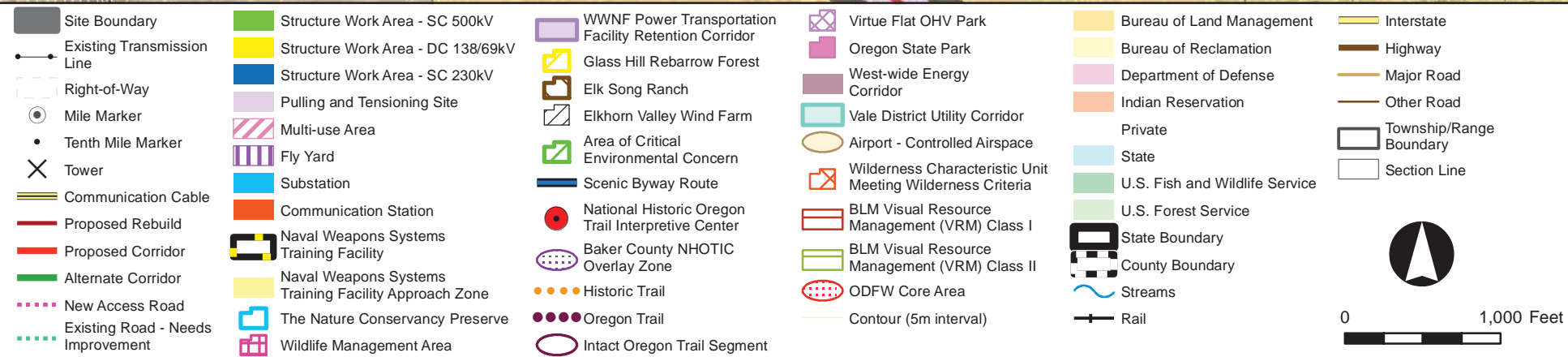
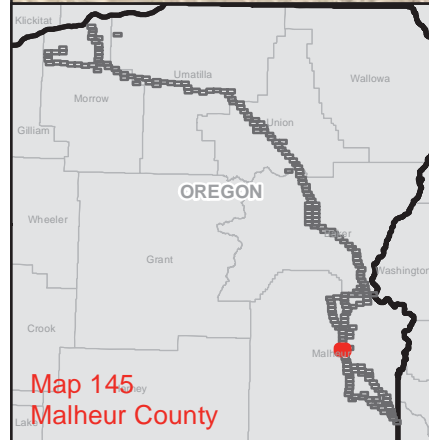
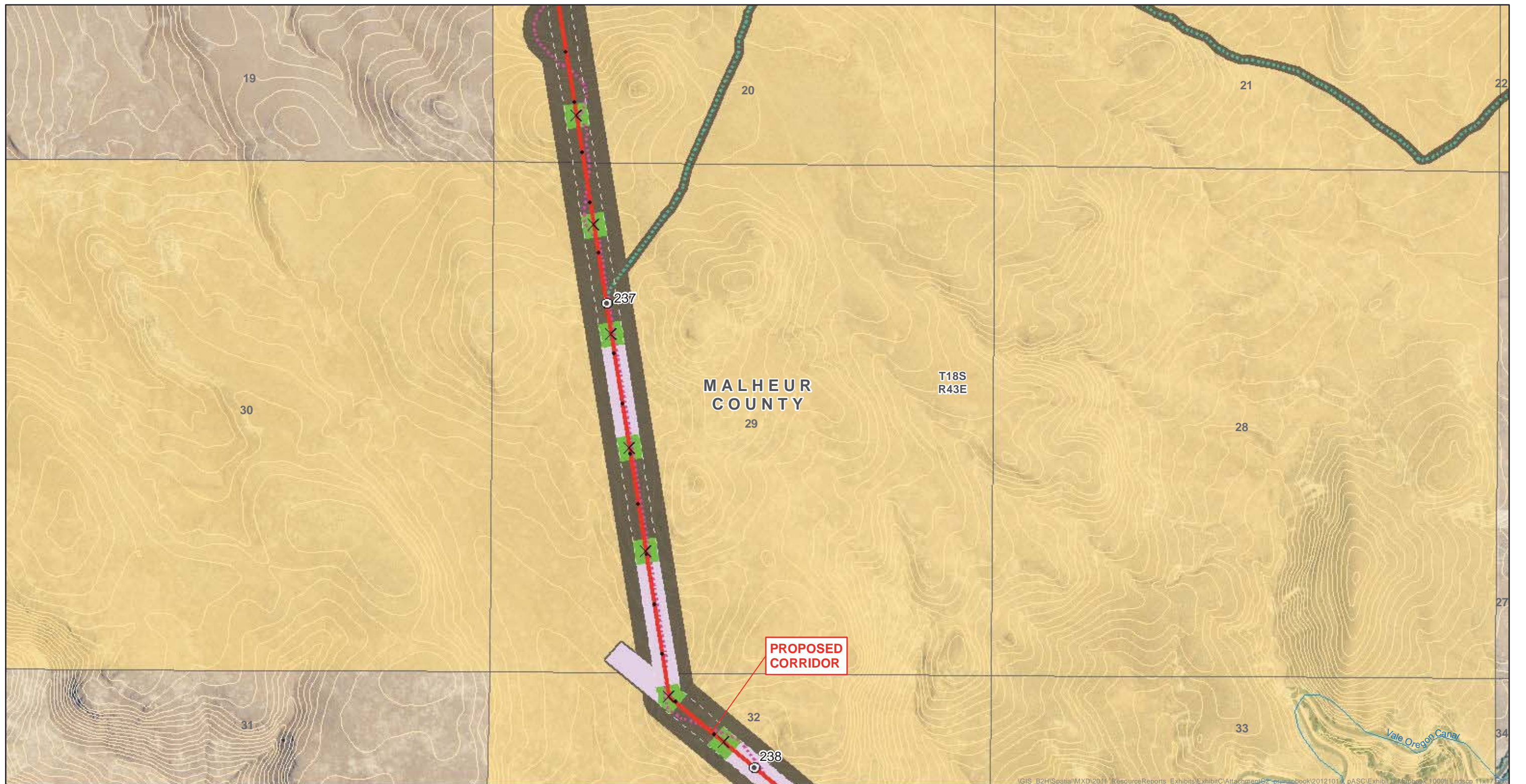
Proposed Corridor

Map Sheet 144

Boardman to Hemingway Transmission Line Project Oregon-Idaho

February 2013





ATTACHMENT C-2

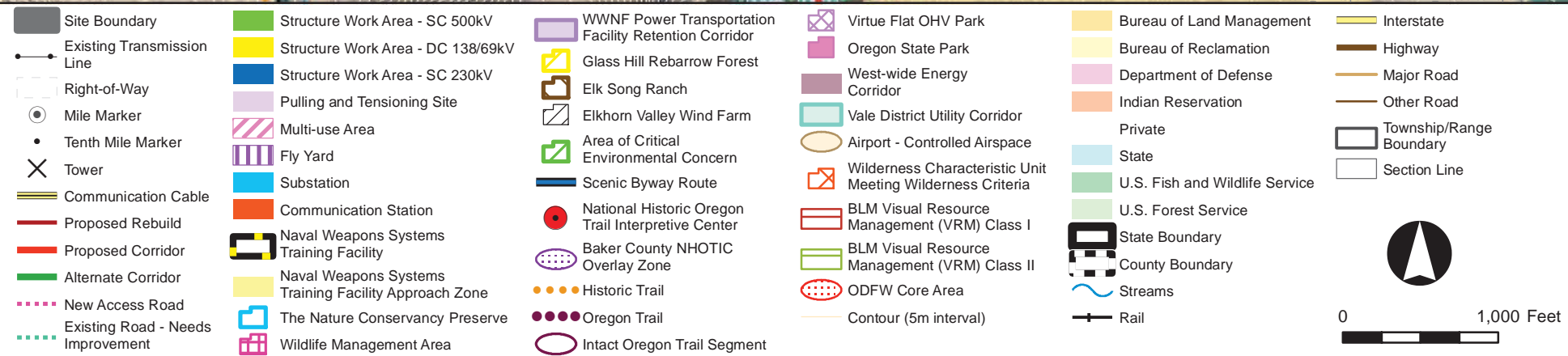
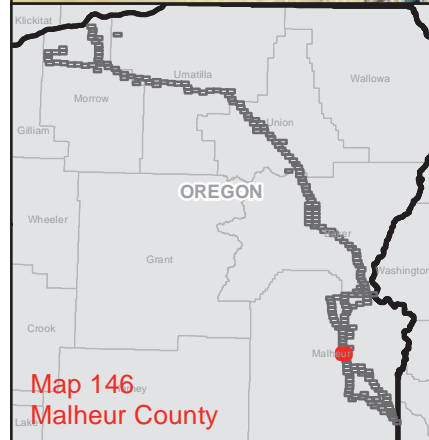
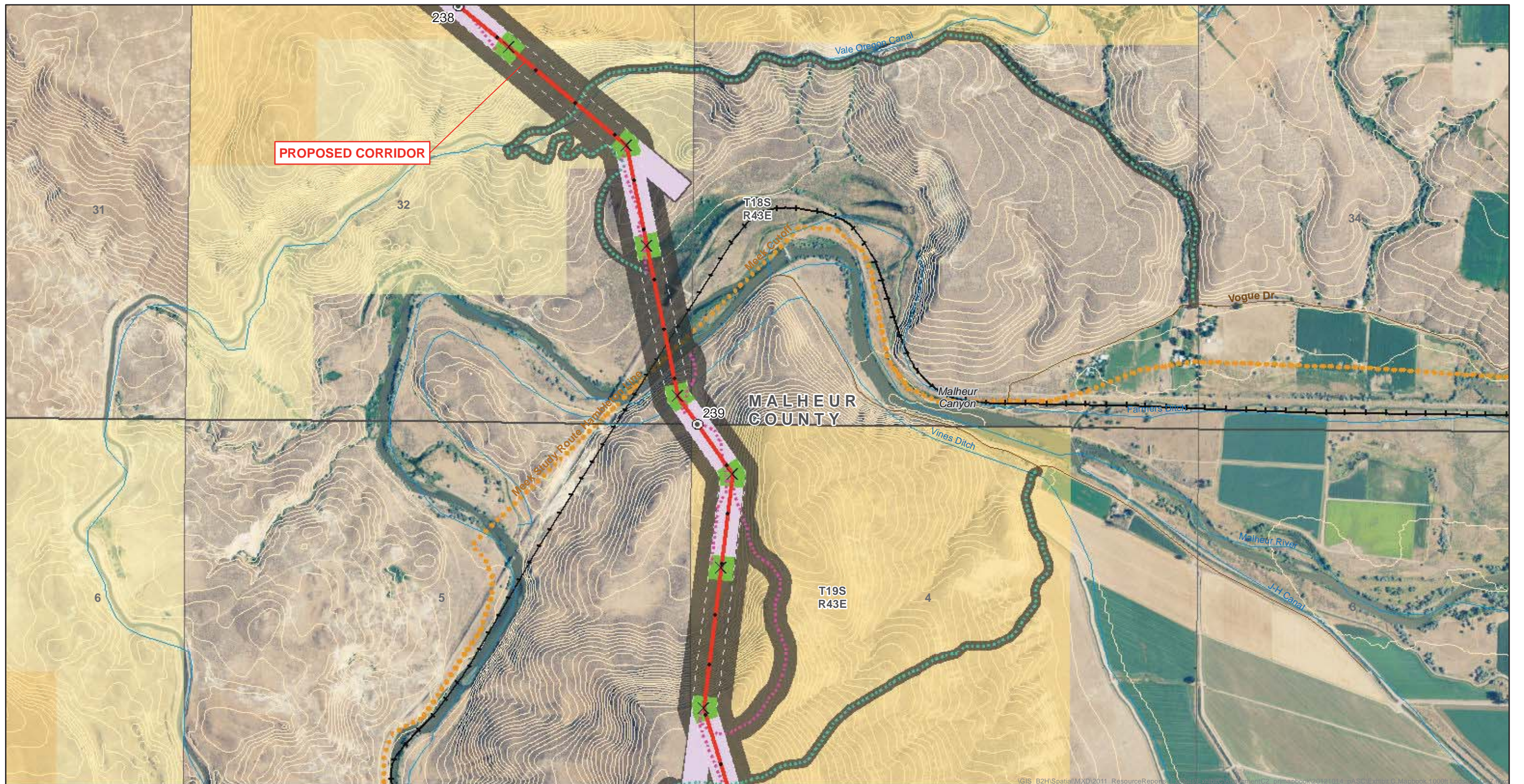
Proposed Corridor

Map Sheet 145

Boardman to Hemingway
Transmission Line Project
Oregon-Idaho

February 2013





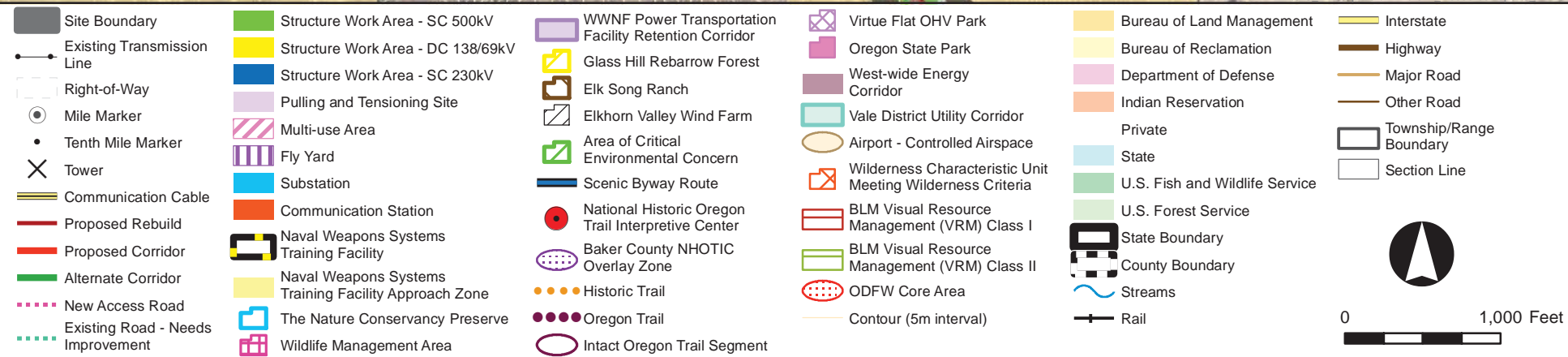
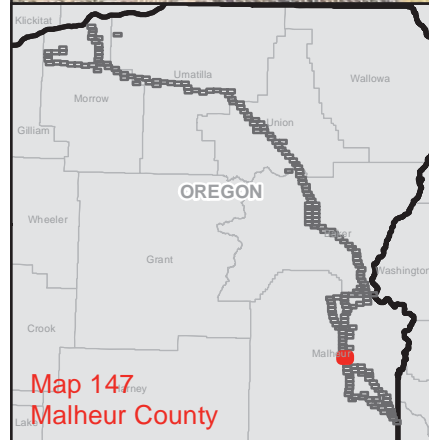
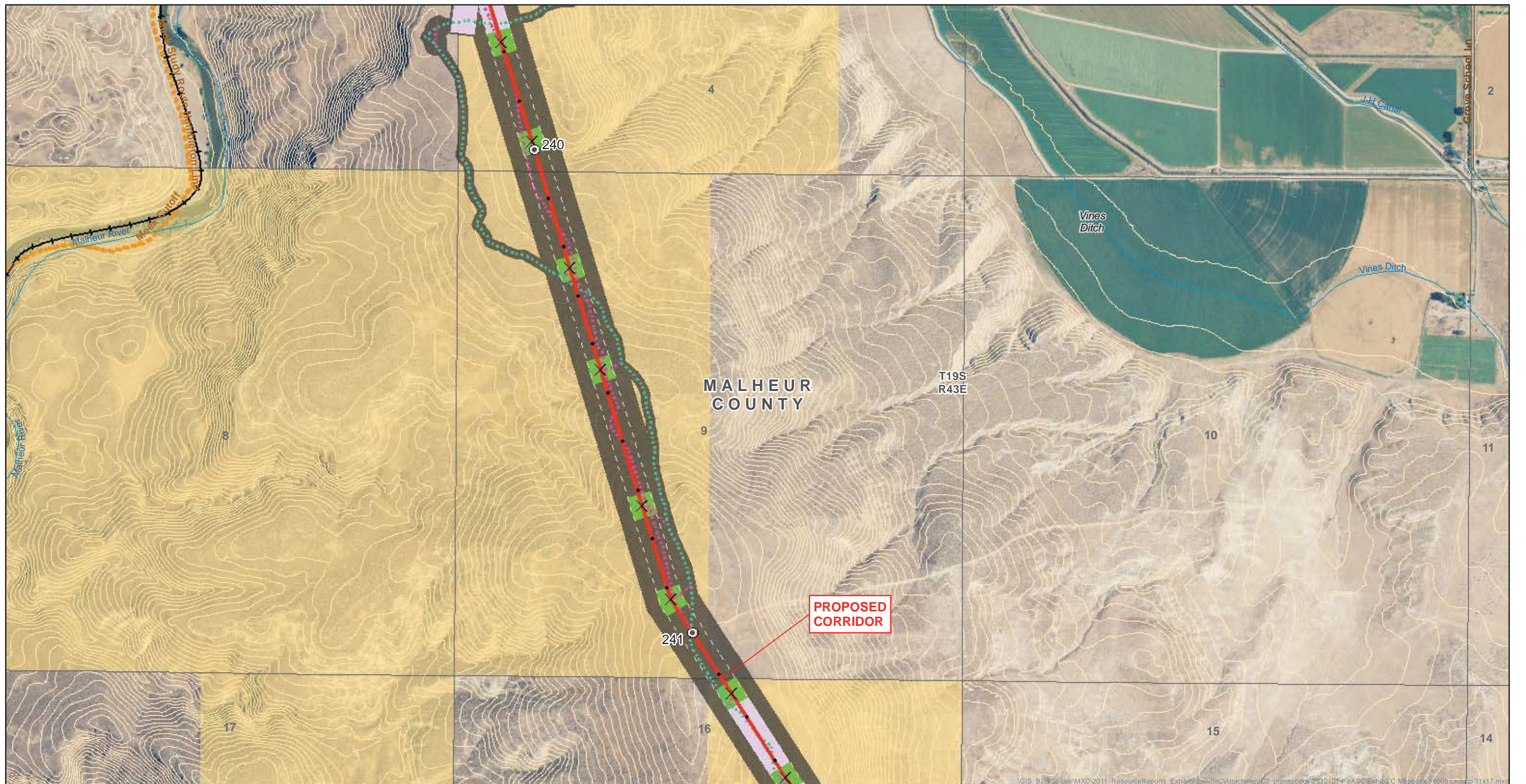
ATTACHMENT C-2
Proposed Corridor

Map Sheet 146

Boardman to Hemingway
Transmission Line Project
Oregon-Idaho

February 2013

AN IDACORP COMPANY



ATTACHMENT C-2

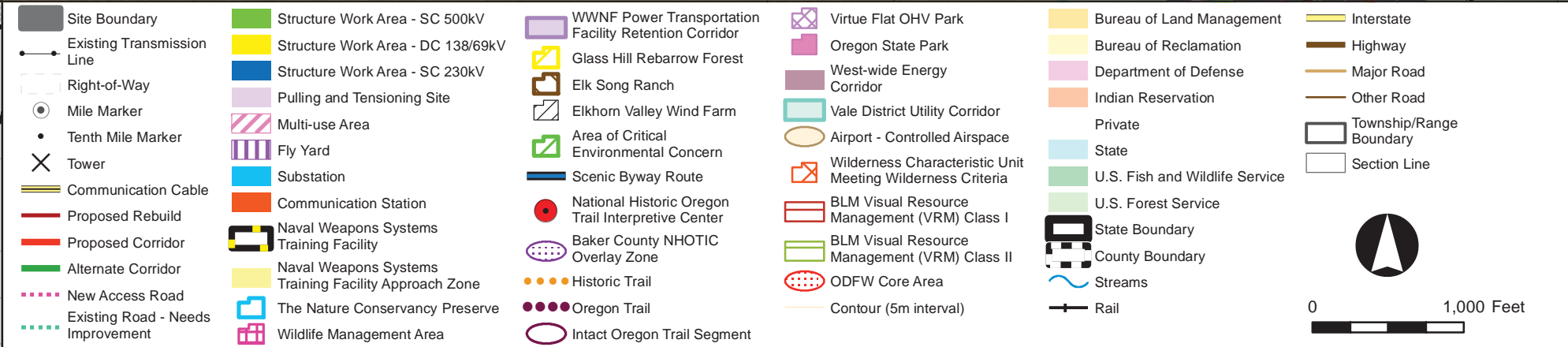
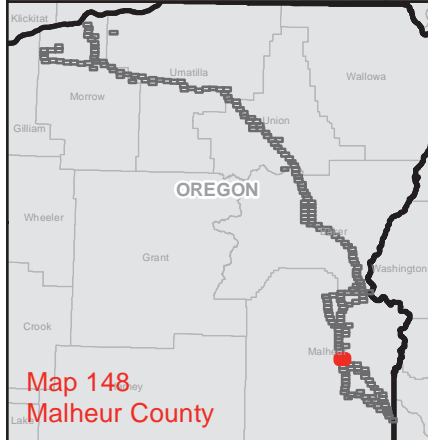
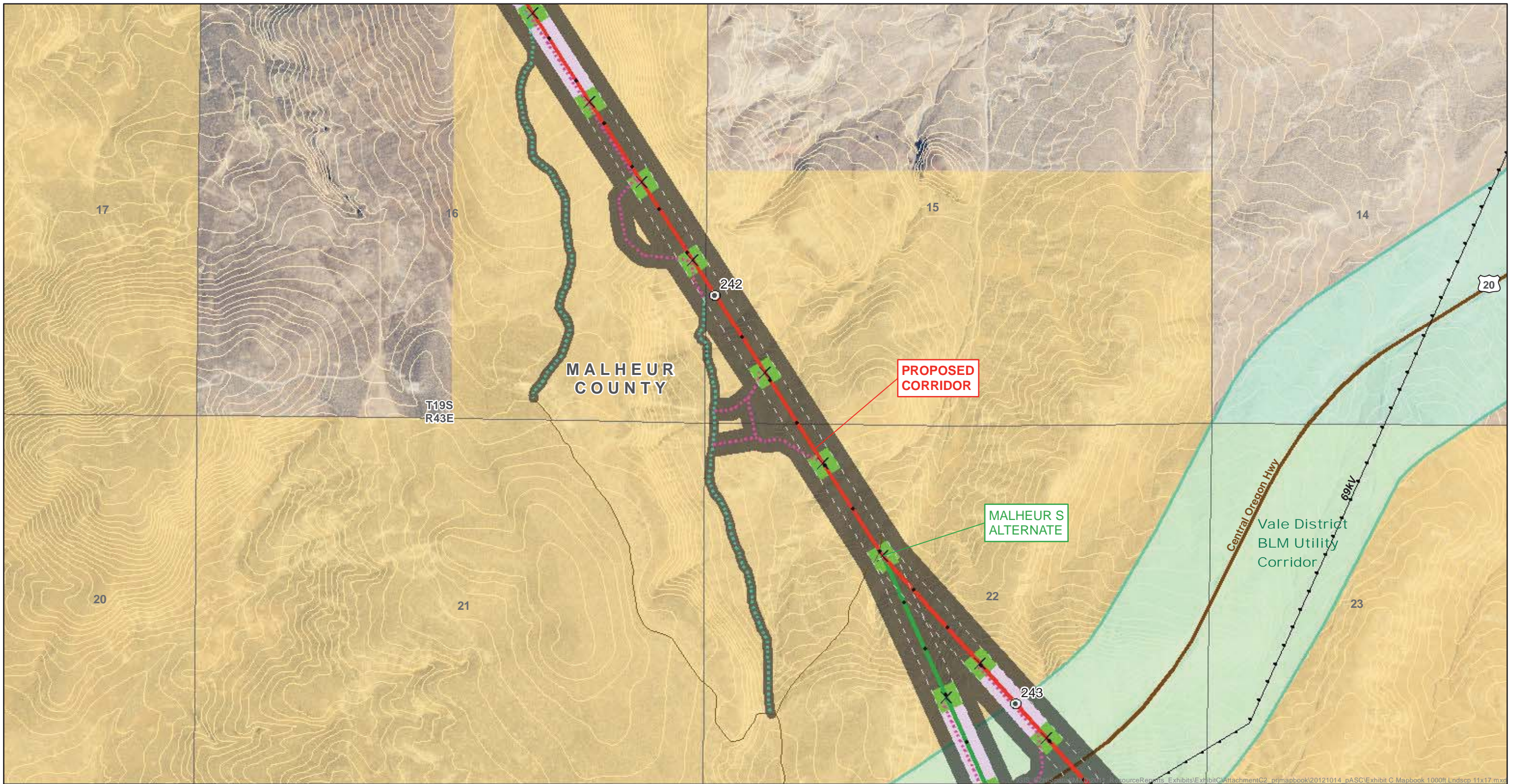
Proposed Corridor

Map Sheet 147

Boardman to Hemingway
Transmission Line Project
Oregon-Idaho

February 2013





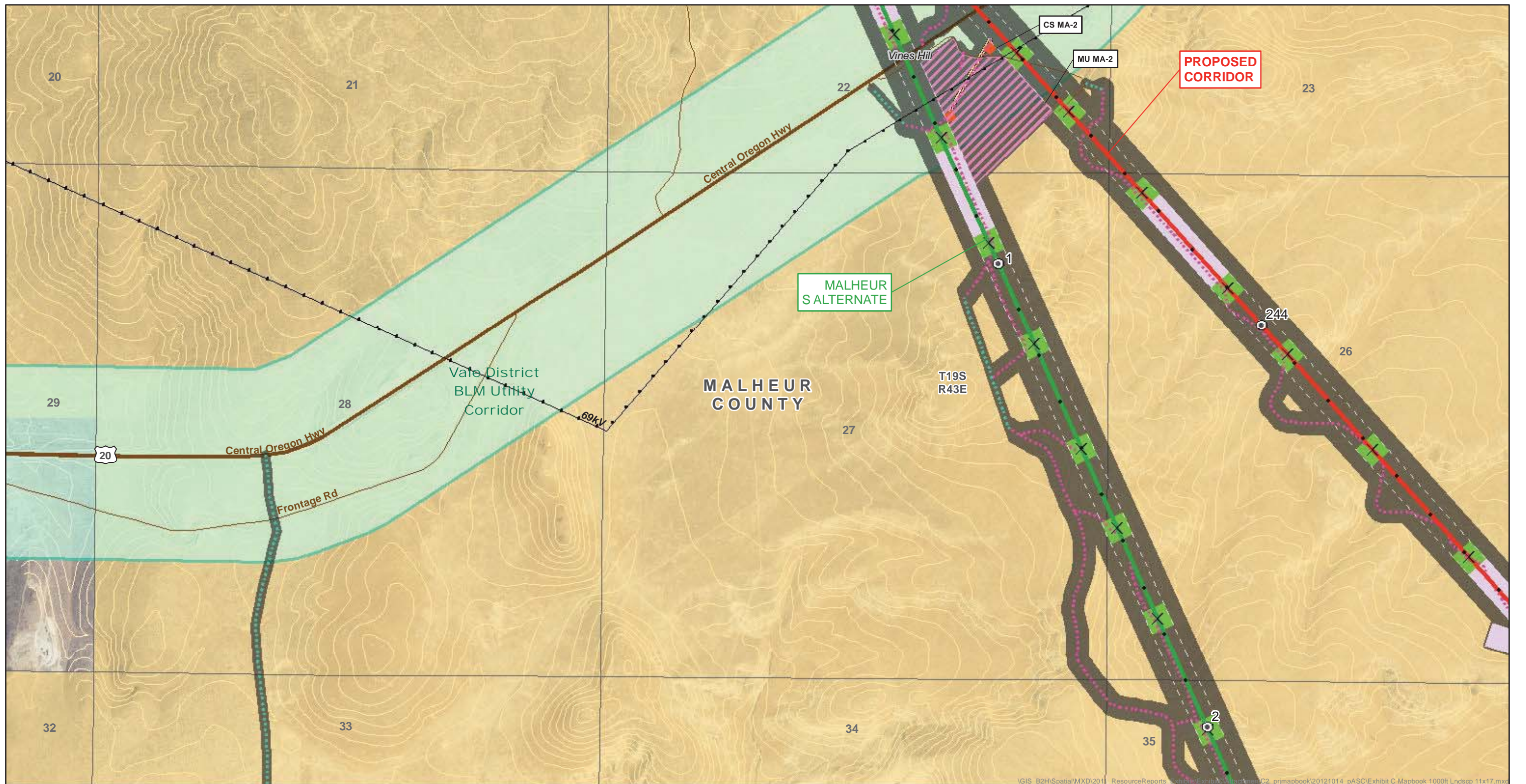
ATTACHMENT C-2

Proposed Corridor

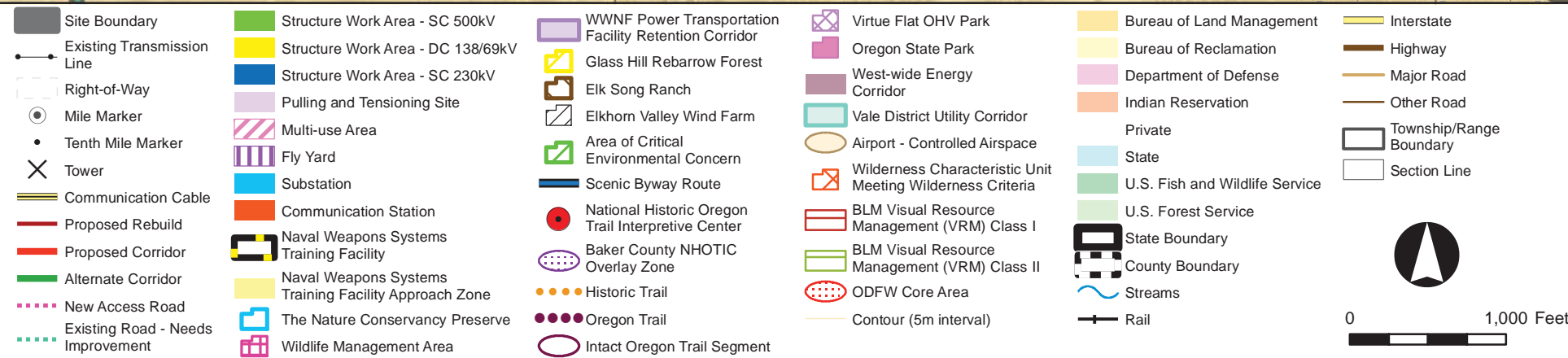
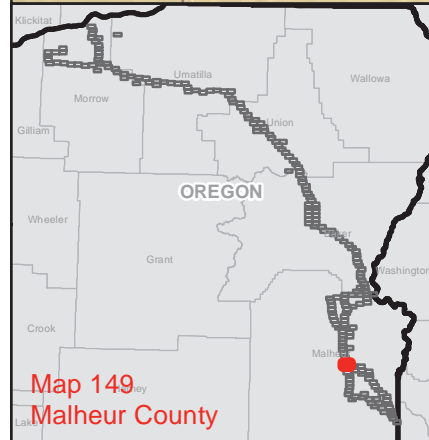
Map Sheet 148

Boardman to Hemingway Transmission Line Project
Oregon-Idaho

February 2013



VGIS_B2H\Spatial\MXD\2011_ResourceReports_ Exhibits\Exhibit A\Attachments\primapbook\20121014_pASC\Exhibit C-Mapbook 1000ft Lndsep 11x17.mxd



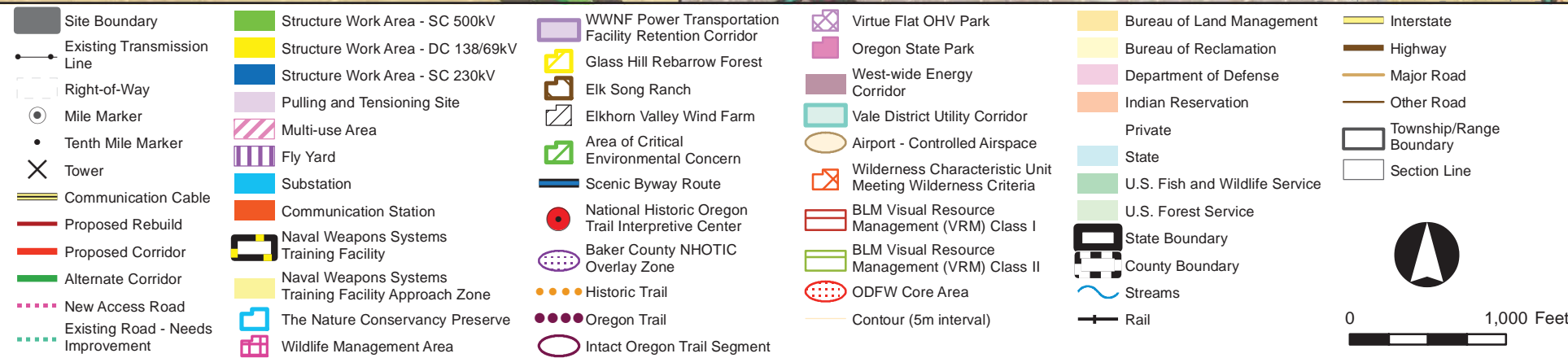
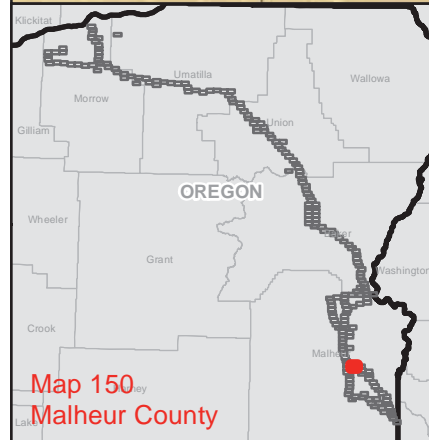
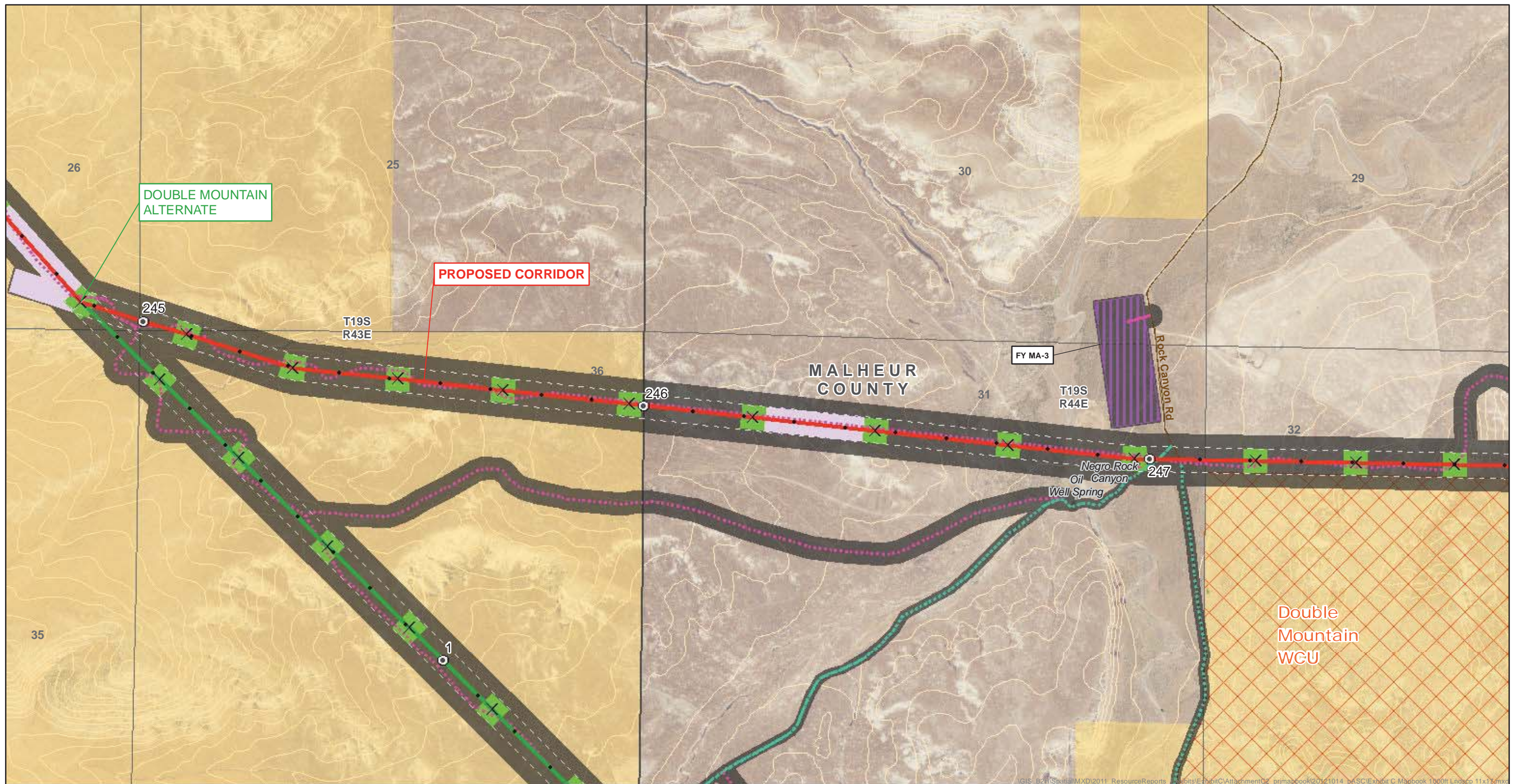
ATTACHMENT C-2
Proposed Corridor

Map Sheet 149

Boardman to Hemingway
Transmission Line Project
Oregon-Idaho

February 2013

AN IDACORP COMPANY




ATTACHMENT C-2

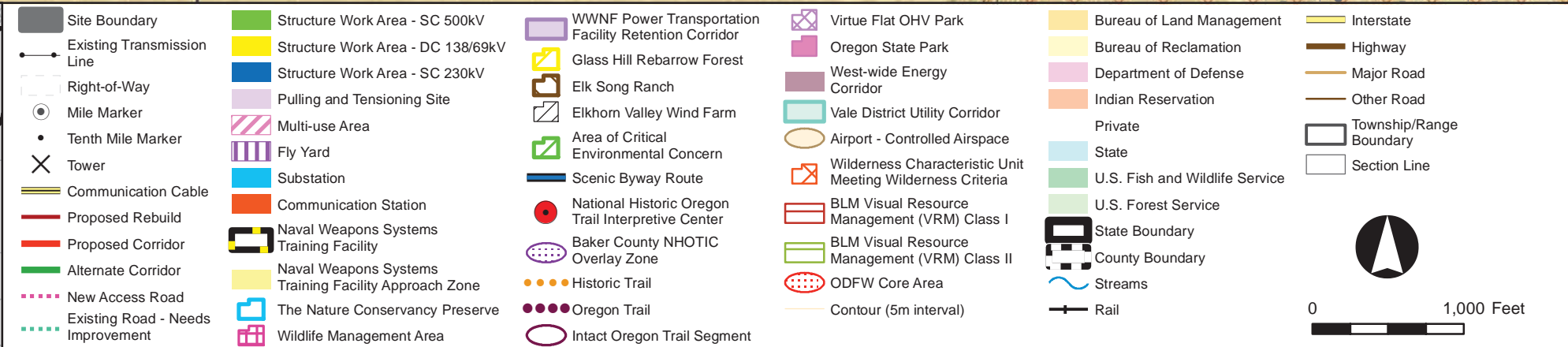
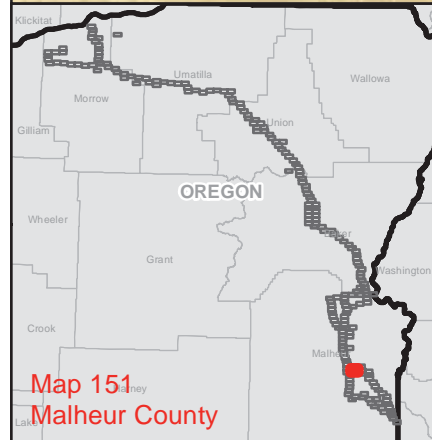
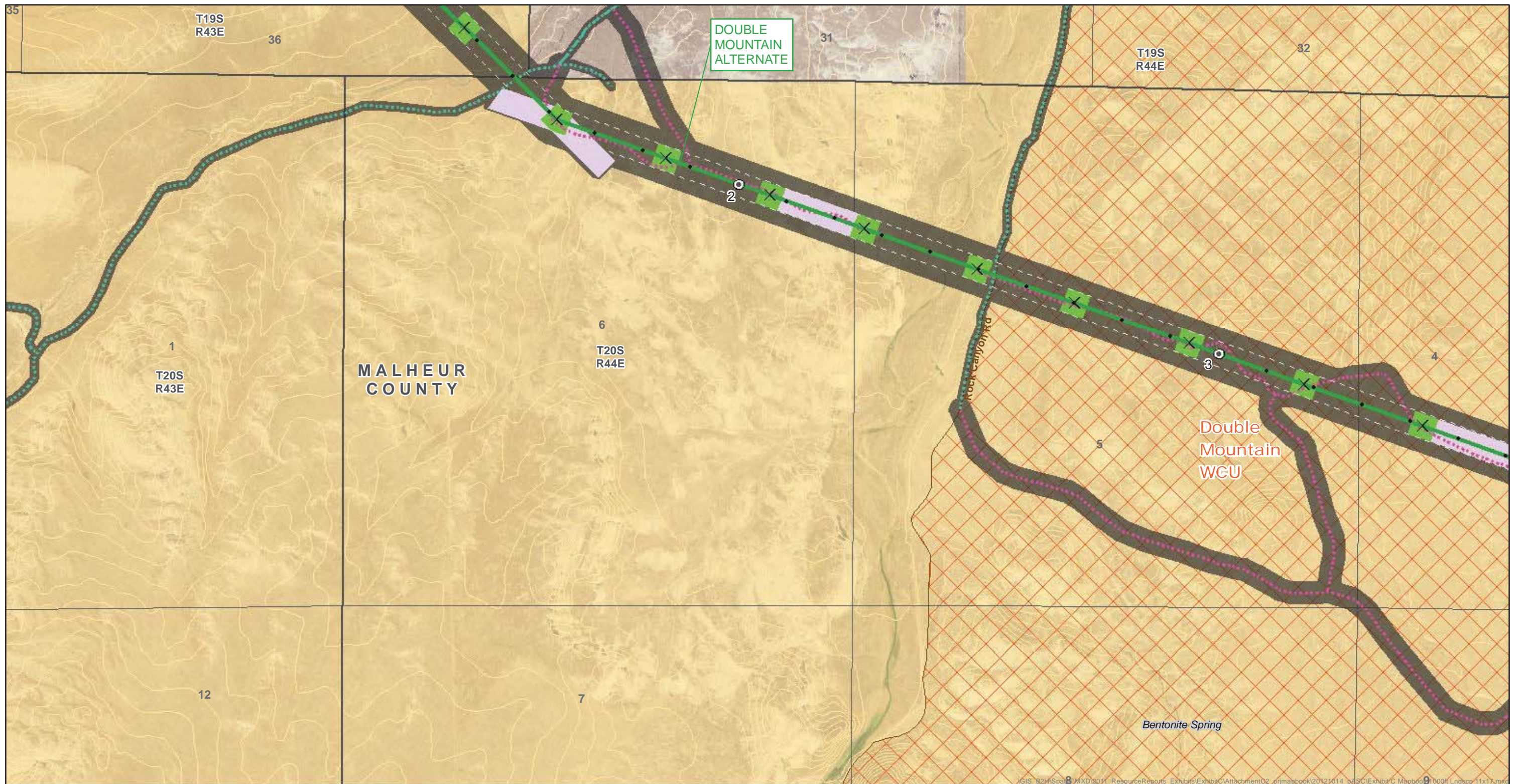
Proposed Corridor & Double Mountain Alternate

Map Sheet 150

Boardman to Hemingway Transmission Line Project
Oregon-Idaho

February 2013





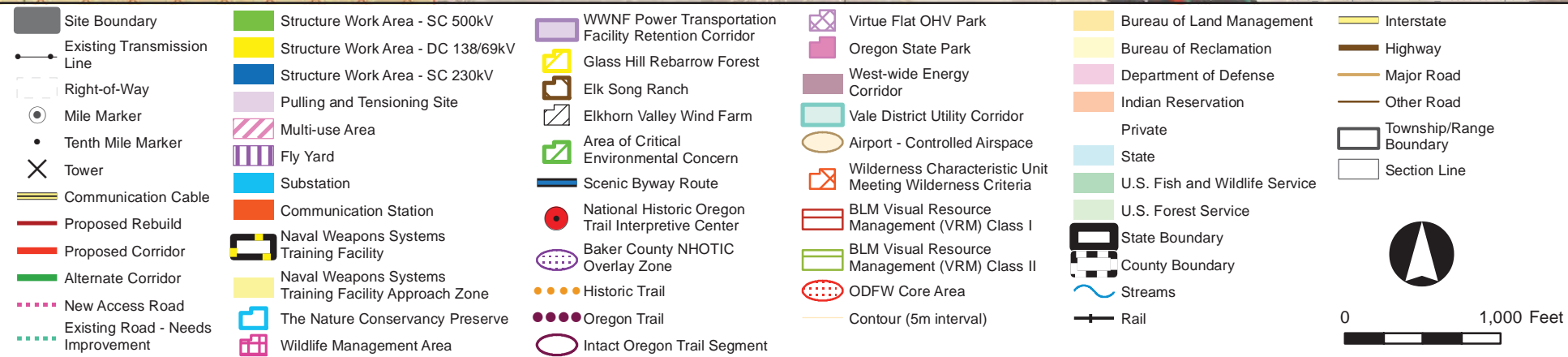
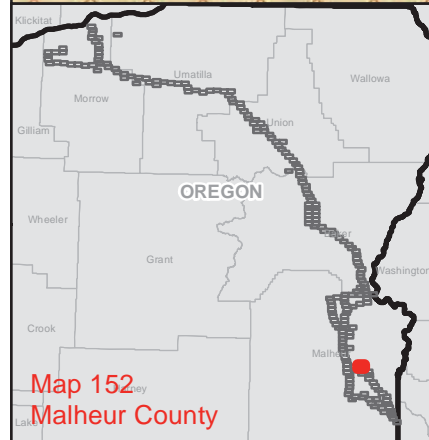
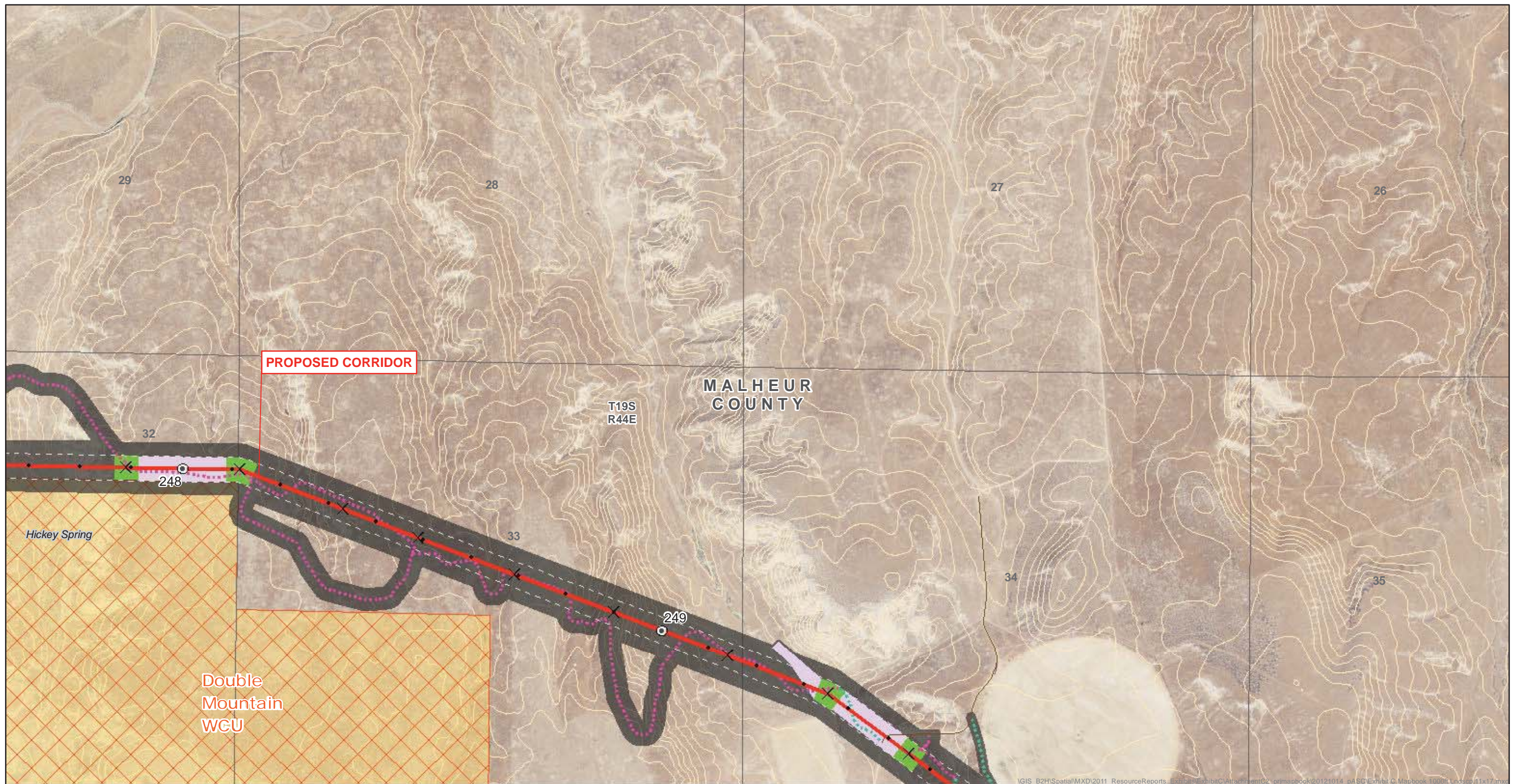
ATTACHMENT C-2
Proposed Corridor & Double Mountain Alternate

Map Sheet 151

Boardman to Hemingway Transmission Line Project
Oregon-Idaho

February 2013

AN IDACORP COMPANY



ATTACHMENT C-2

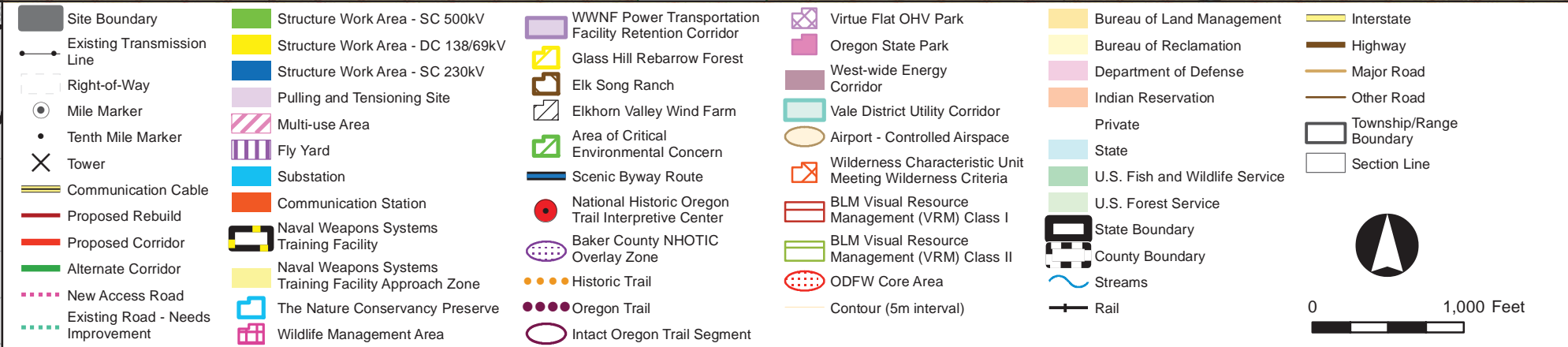
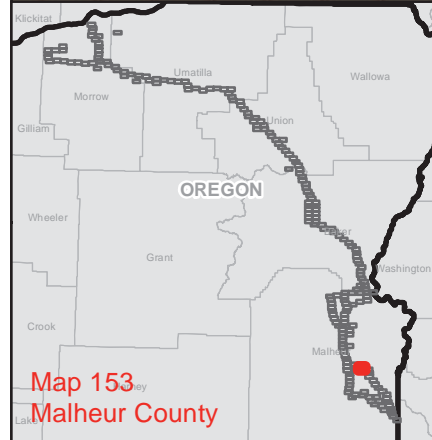
Proposed Corridor

Map Sheet 152

Boardman to Hemingway
Transmission Line Project
Oregon-Idaho

February 2013





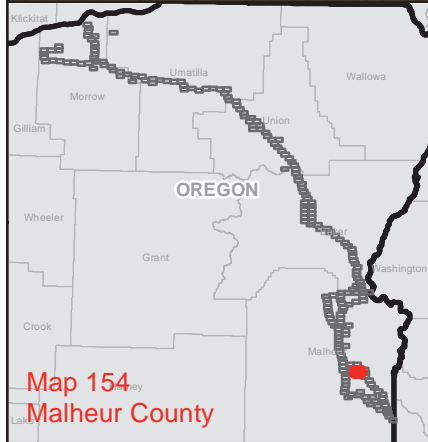
ATTACHMENT C-2
Proposed Corridor & Double Mountain Alternate

Map Sheet 153

Boardman to Hemingway Transmission Line Project
Oregon-Idaho

February 2013

AN IDACORP COMPANY



<ul style="list-style-type: none">Site BoundaryExisting Transmission LineRight-of-WayMile MarkerTenth Mile MarkerTowerCommunication CableProposed RebuildProposed CorridorAlternate CorridorNew Access RoadExisting Road - Needs Improvement	<ul style="list-style-type: none">Structure Work Area - SC 500kVStructure Work Area - DC 138/69kVStructure Work Area - SC 230kVPulling and Tensioning SiteMulti-use AreaFly YardSubstationCommunication StationNaval Weapons Systems Training FacilityNaval Weapons Systems Training Facility Approach ZoneThe Nature Conservancy PreserveWildlife Management Area	<ul style="list-style-type: none">WWNF Power Transportation Facility Retention CorridorGlass Hill Rebarrow ForestElk Song RanchElkhorn Valley Wind FarmArea of Critical Environmental ConcernScenic Byway RouteNational Historic Oregon Trail Interpretive CenterBaker County NHOTIC Overlay ZoneHistoric TrailOregon TrailIntact Oregon Trail Segment	<ul style="list-style-type: none">Virtue Flat OHV ParkOregon State ParkWest-wide Energy CorridorVale District Utility CorridorAirport - Controlled AirspaceWilderness Characteristic Unit Meeting Wilderness CriteriaBLM Visual Resource Management (VRM) Class IBLM Visual Resource Management (VRM) Class IIODFW Core AreaContour (5m interval)	<ul style="list-style-type: none">Bureau of Land ManagementBureau of ReclamationDepartment of DefenseIndian ReservationPrivateStateU.S. Fish and Wildlife ServiceU.S. Forest ServiceState BoundaryCounty BoundaryStreamsRail	<ul style="list-style-type: none">InterstateHighwayMajor RoadOther RoadTownship/Range BoundarySection Line
---	---	--	--	---	---

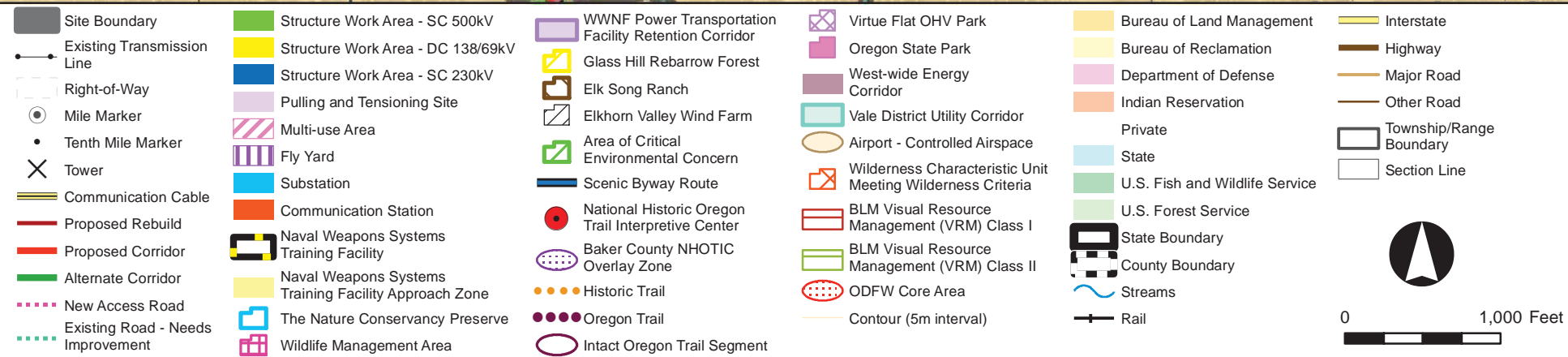
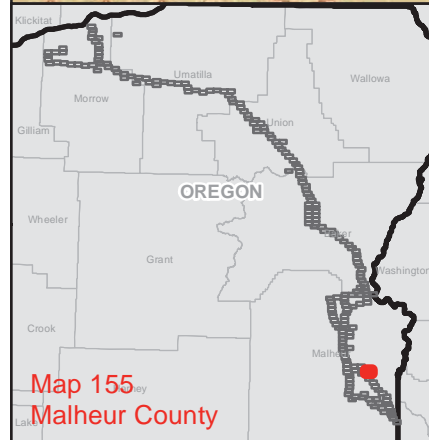
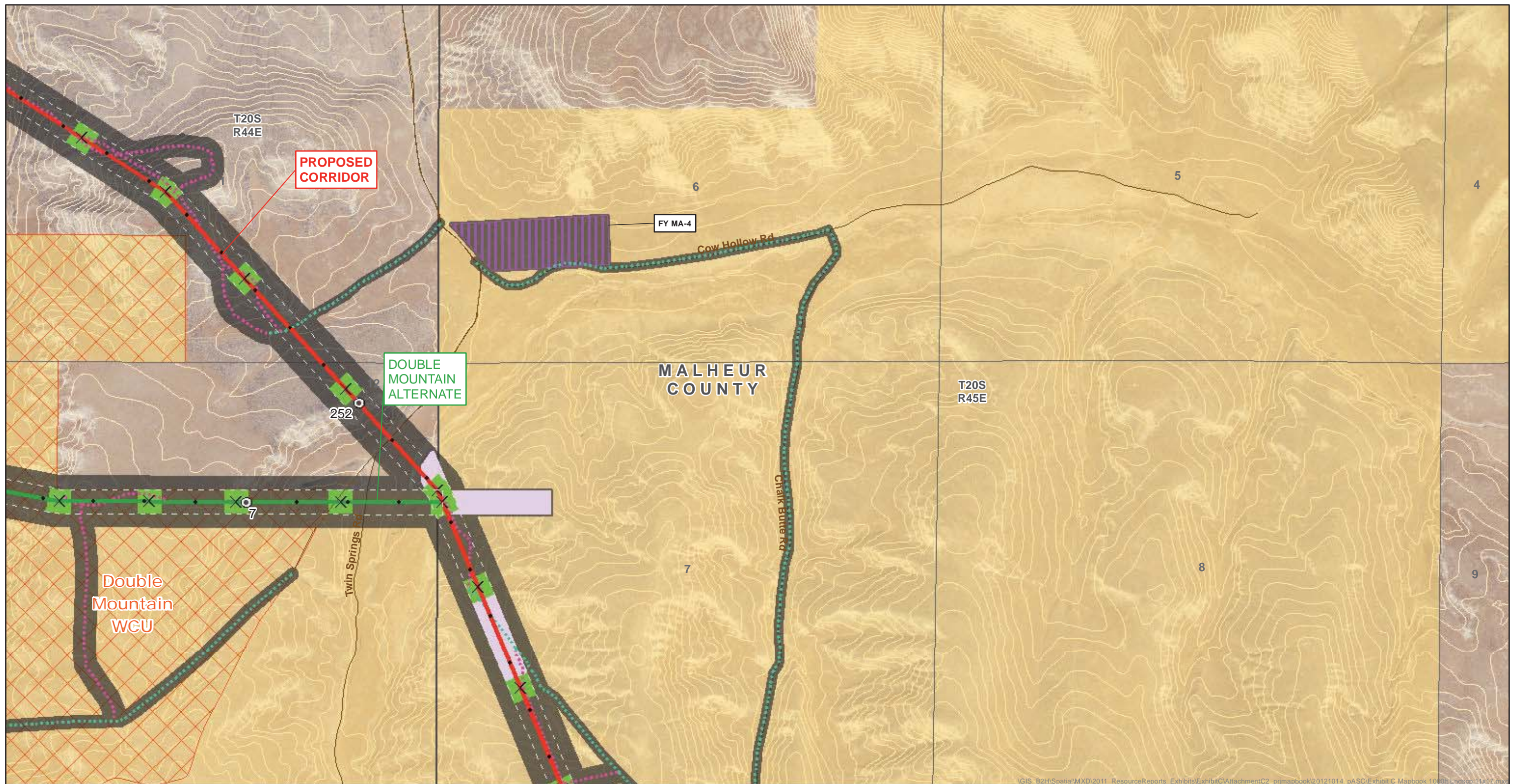
ATTACHMENT C-2
Proposed Corridor & Double Mountain Alternate

Map Sheet 154

Boardman to Hemingway
Transmission Line Project
Oregon-Idaho

February 2013





ATTACHMENT C-2

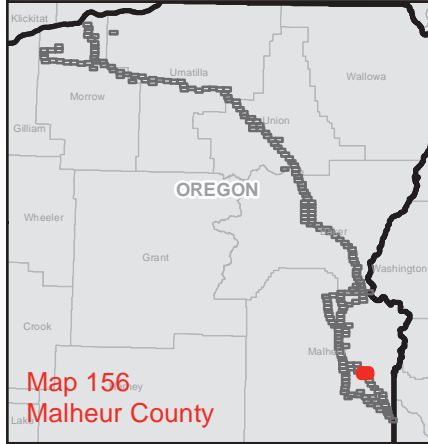
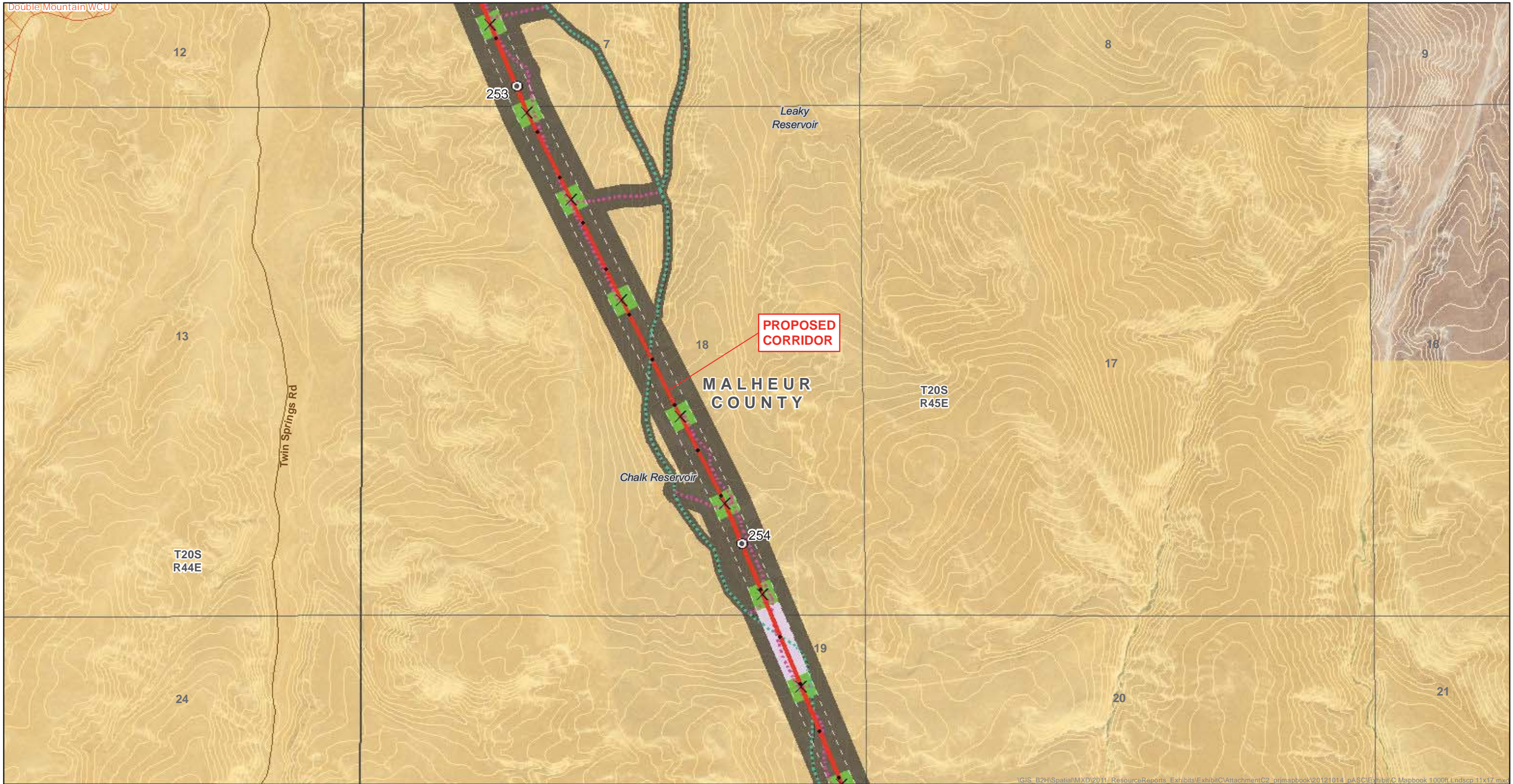
Proposed Corridor & Double Mountain Alternate

Map Sheet 155

Boardman to Hemingway
Transmission Line Project
Oregon-Idaho

February 2013





<ul style="list-style-type: none">Site BoundaryExisting Transmission LineRight-of-WayMile MarkerTenth Mile MarkerTowerCommunication CableProposed RebuildProposed CorridorAlternate CorridorNew Access RoadExisting Road - Needs Improvement	<ul style="list-style-type: none">Structure Work Area - SC 500kVStructure Work Area - DC 138/69kVStructure Work Area - SC 230kVPulling and Tensioning SiteMulti-use AreaFly YardSubstationCommunication StationNaval Weapons Systems Training FacilityNaval Weapons Systems Training Facility Approach ZoneThe Nature Conservancy PreserveWildlife Management Area	<ul style="list-style-type: none">WWNF Power Transportation Facility Retention CorridorGlass Hill Rebarrow ForestElk Song RanchElkhorn Valley Wind FarmArea of Critical Environmental ConcernScenic Byway RouteNational Historic Oregon Trail Interpretive CenterBaker County NHOTIC Overlay ZoneHistoric TrailOregon TrailIntact Oregon Trail Segment	<ul style="list-style-type: none">Virtue Flat OHV ParkOregon State ParkWest-wide Energy CorridorVale District Utility CorridorAirport - Controlled AirspaceWilderness Characteristic Unit Meeting Wilderness CriteriaBLM Visual Resource Management (VRM) Class IBLM Visual Resource Management (VRM) Class IIODFW Core AreaContour (5m interval)	<ul style="list-style-type: none">Bureau of Land ManagementBureau of ReclamationDepartment of DefenseIndian ReservationPrivateStateU.S. Fish and Wildlife ServiceU.S. Forest ServiceState BoundaryCounty BoundaryStreamsRail	<ul style="list-style-type: none">InterstateHighwayMajor RoadOther RoadTownship/Range BoundarySection Line
---	---	--	--	---	---

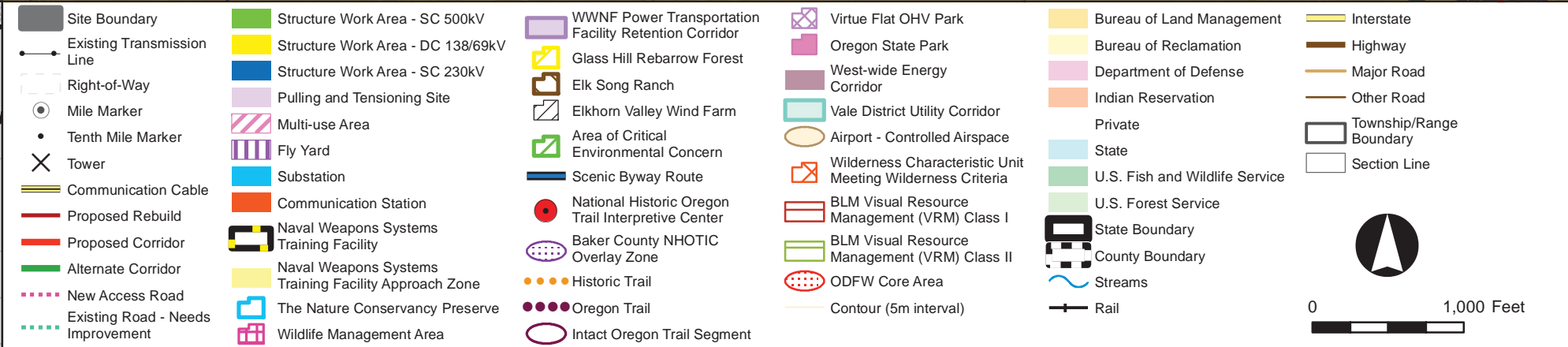
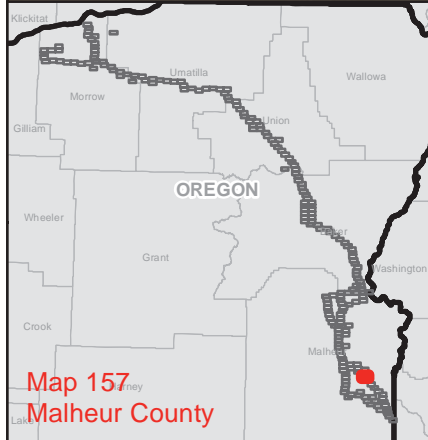
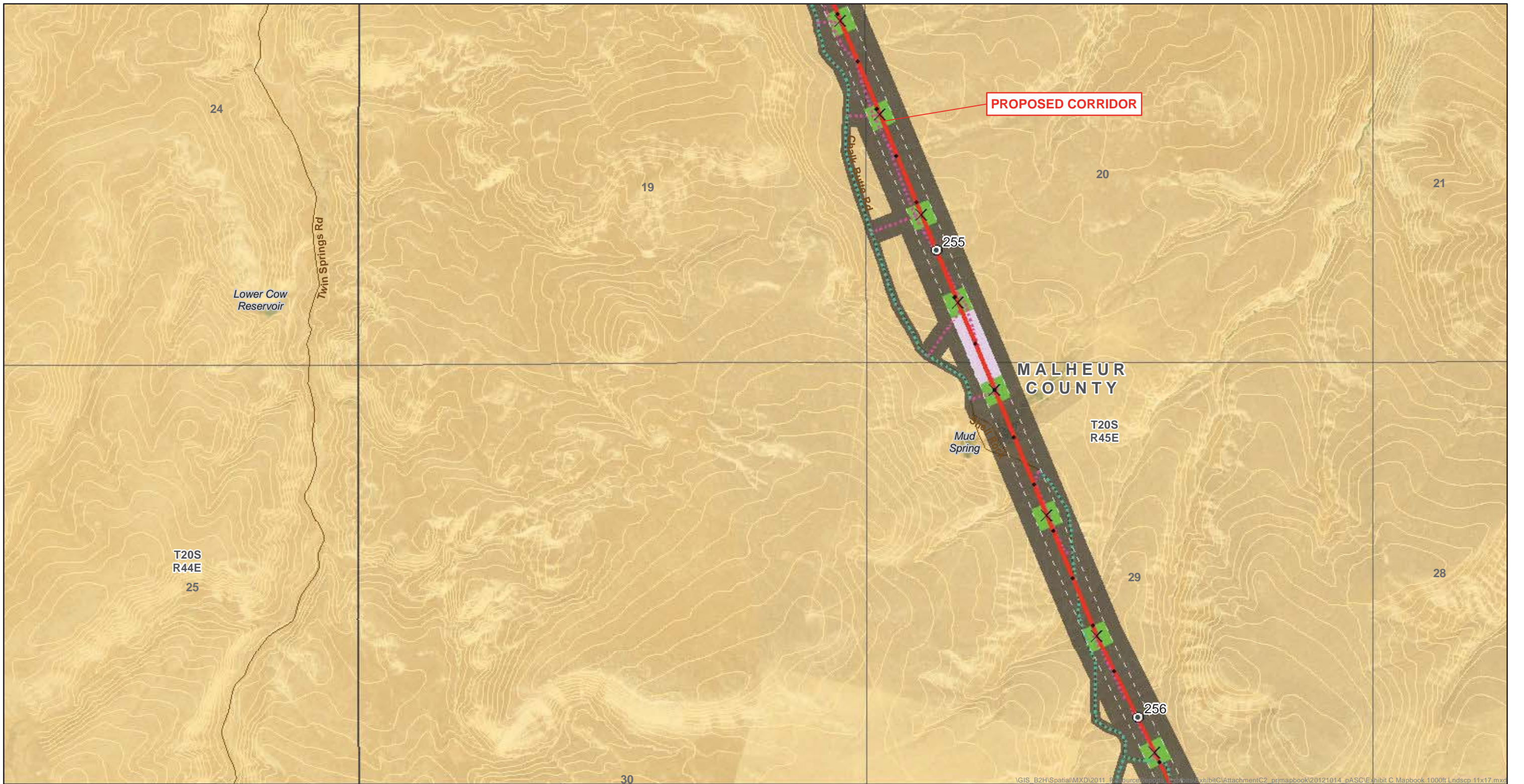
ATTACHMENT C-2
Proposed Corridor

Map Sheet 156

Boardman to Hemingway
Transmission Line Project
Oregon-Idaho

February 2013





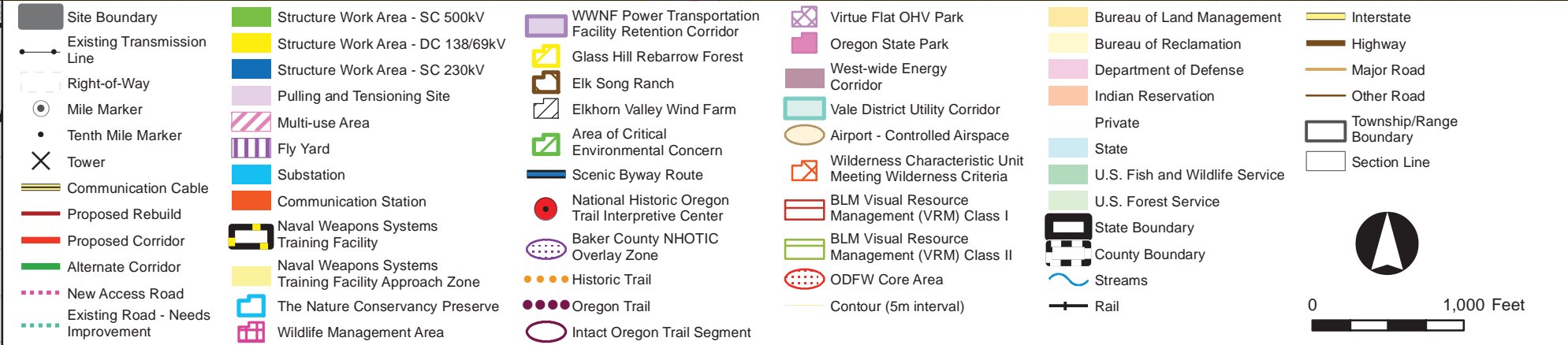
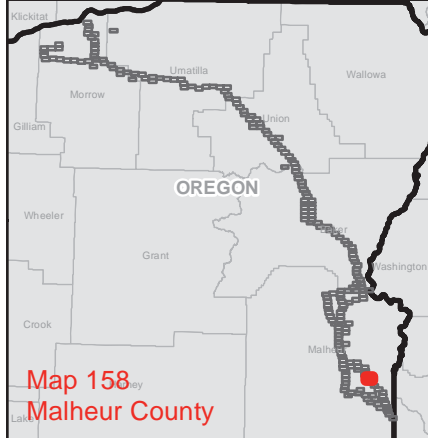
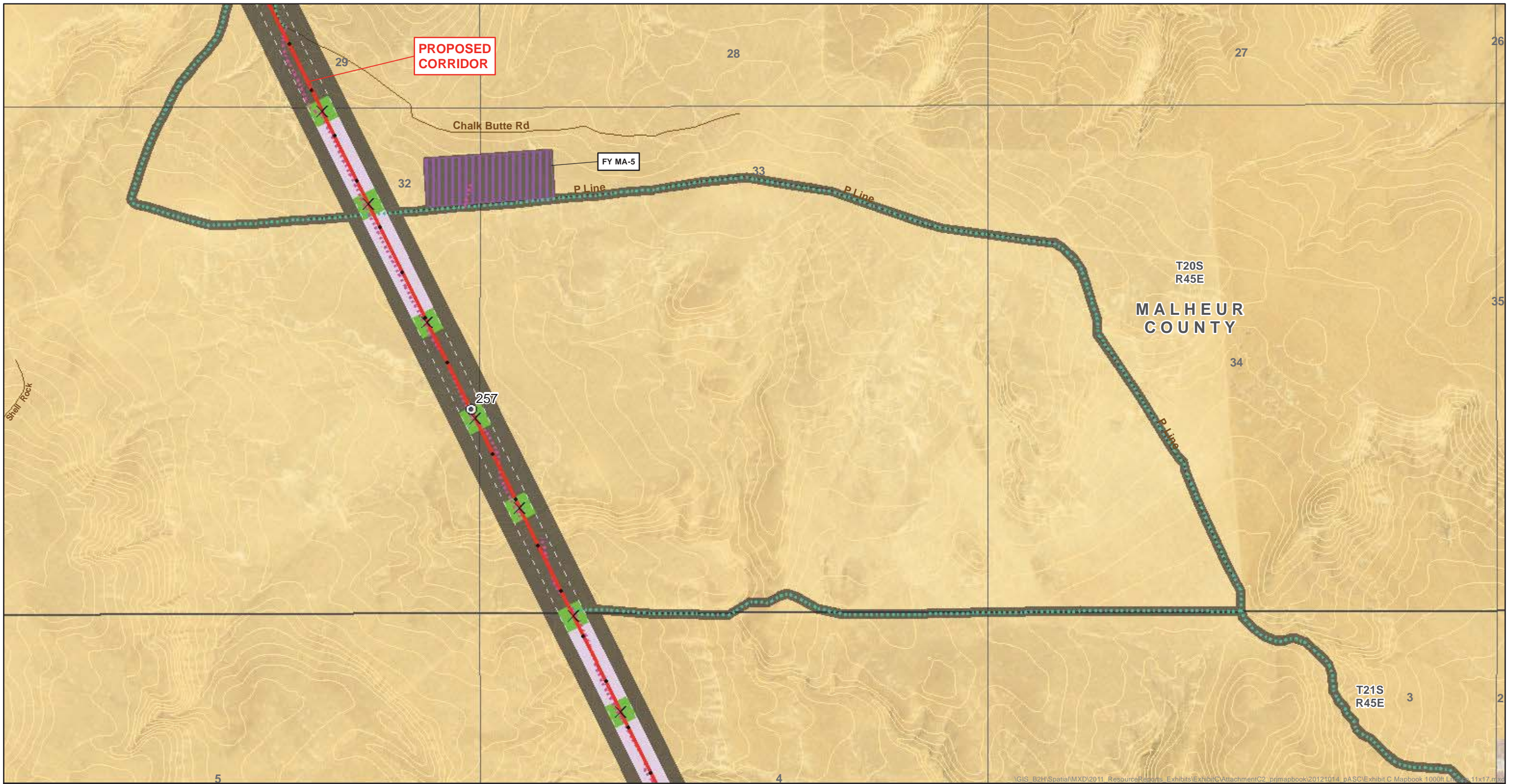
ATTACHMENT C-2
Proposed Corridor

Map Sheet 157

Boardman to Hemingway
Transmission Line Project
Oregon-Idaho

February 2013

AN IDACORP COMPANY



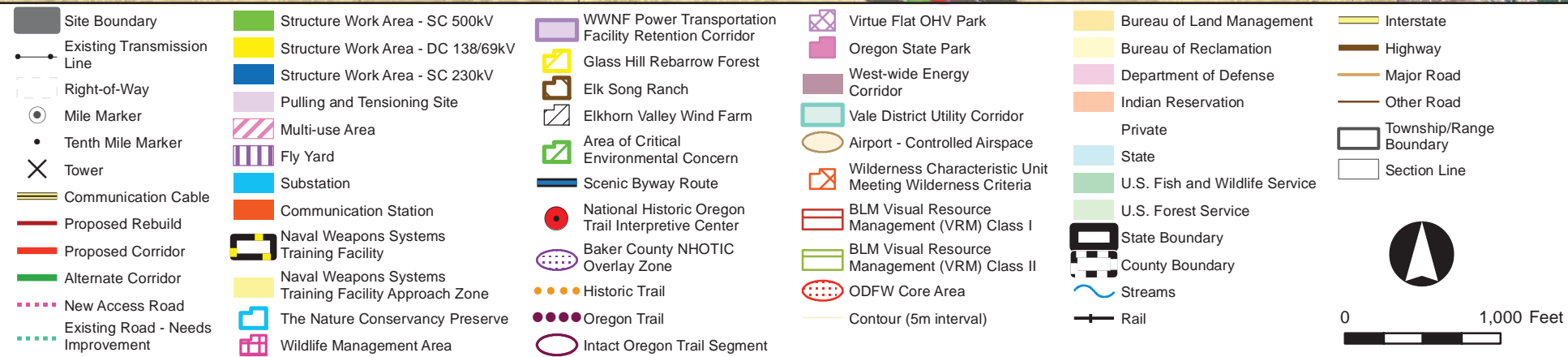
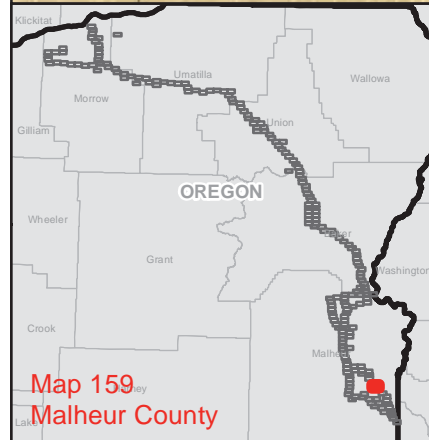
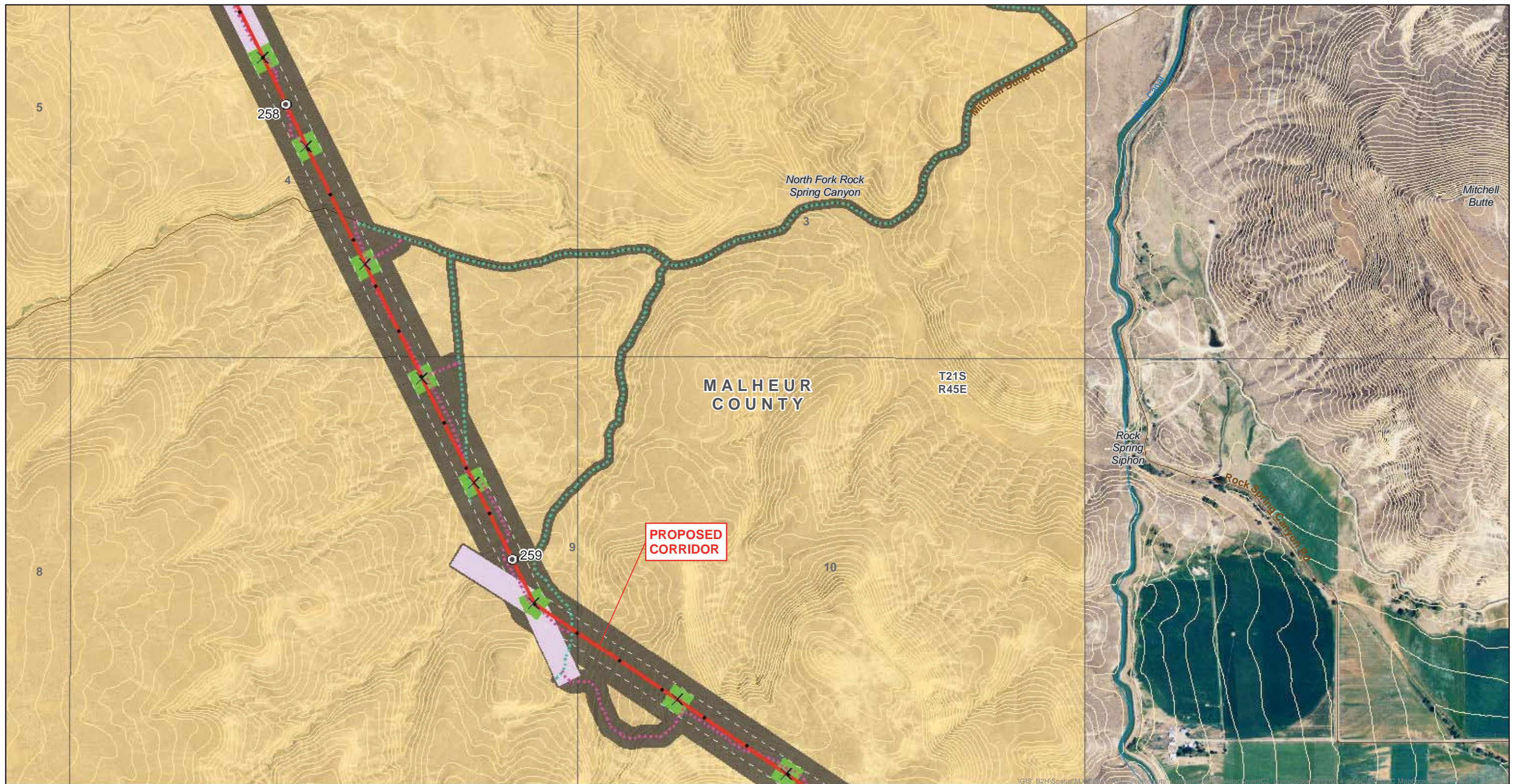
ATTACHMENT C-2
Proposed Corridor

Map Sheet 158

Boardman to Hemingway
Transmission Line Project
Oregon-Idaho

February 2013

AN IDACORP COMPANY



ATTACHMENT C-2

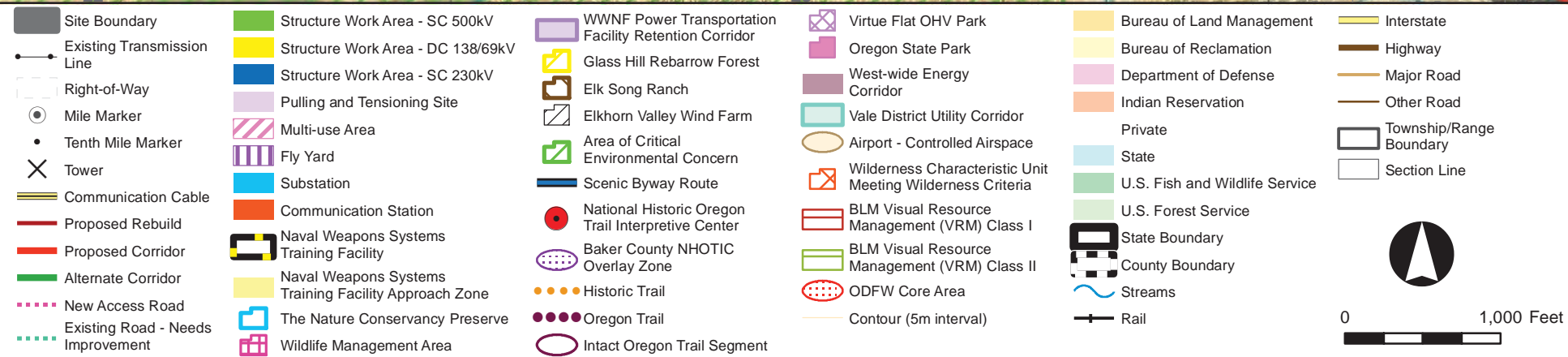
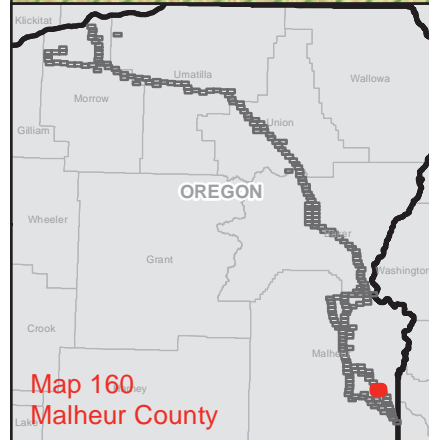
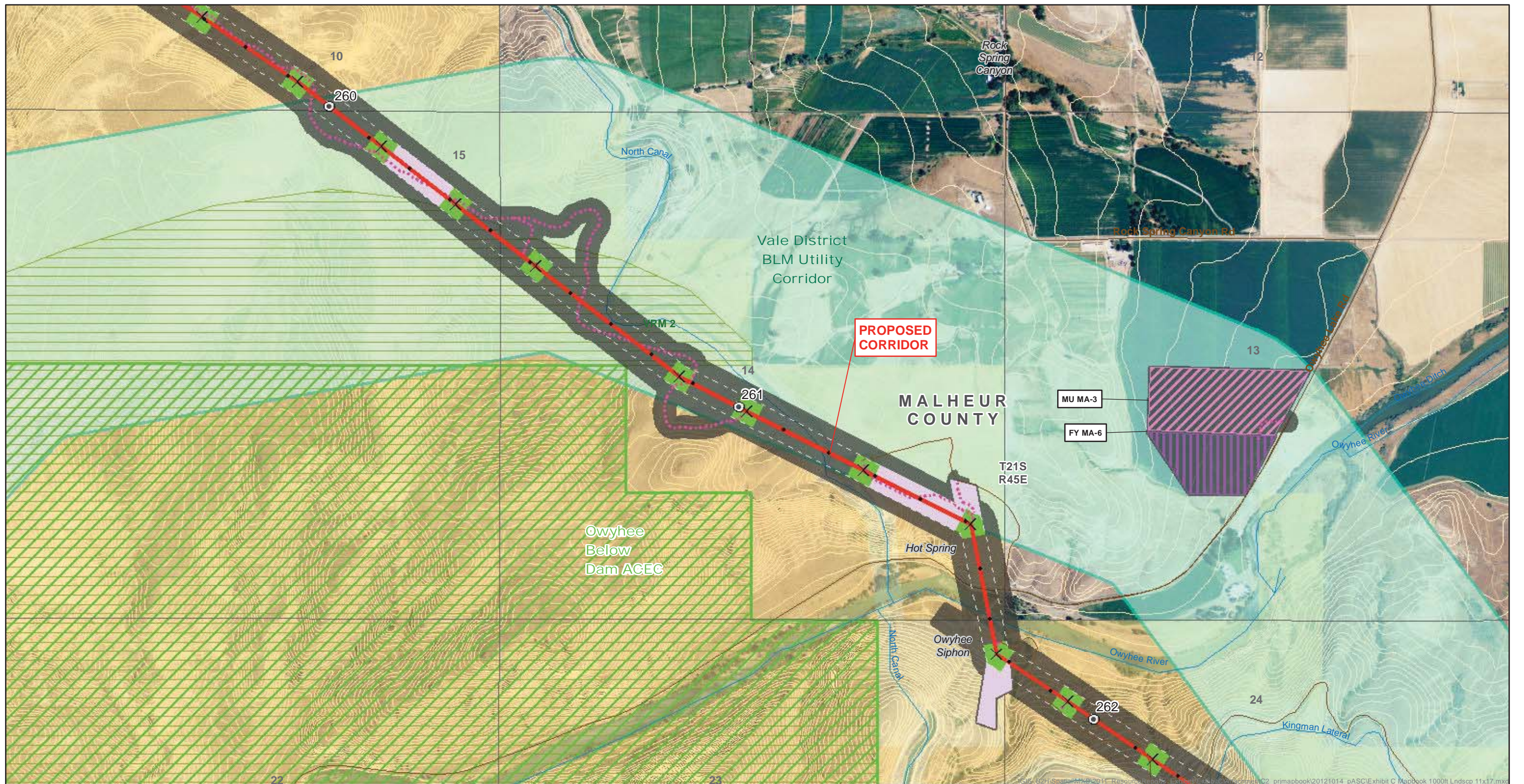
Proposed Corridor

Map Sheet 159

Boardman to Hemingway
Transmission Line Project
Oregon-Idaho

February 2013





ATTACHMENT C-2

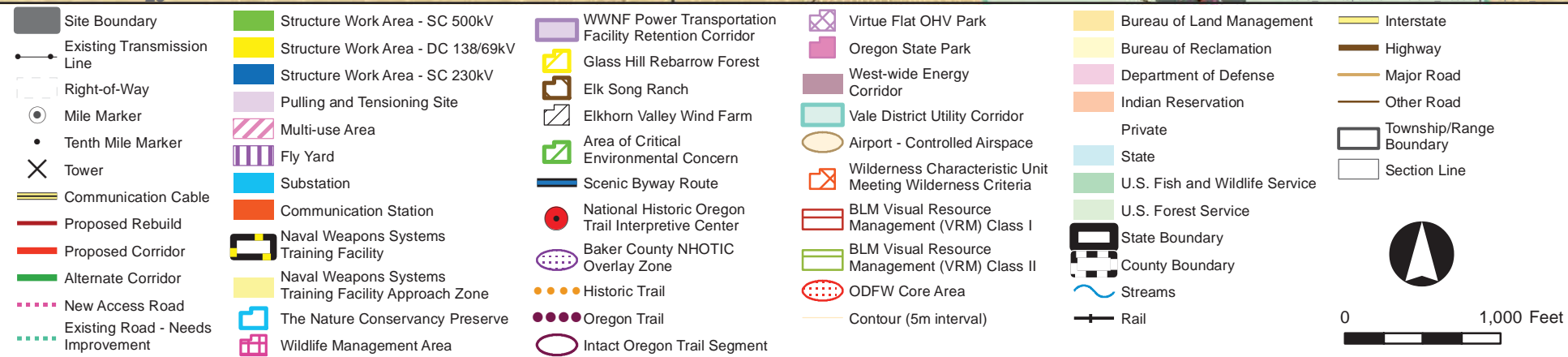
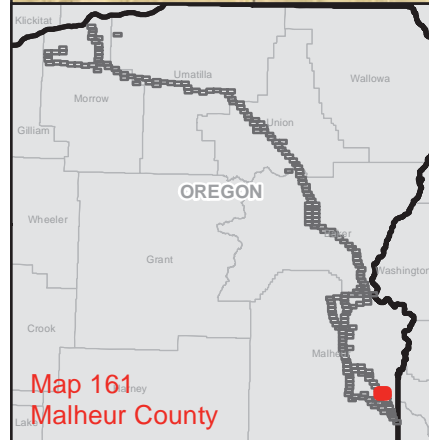
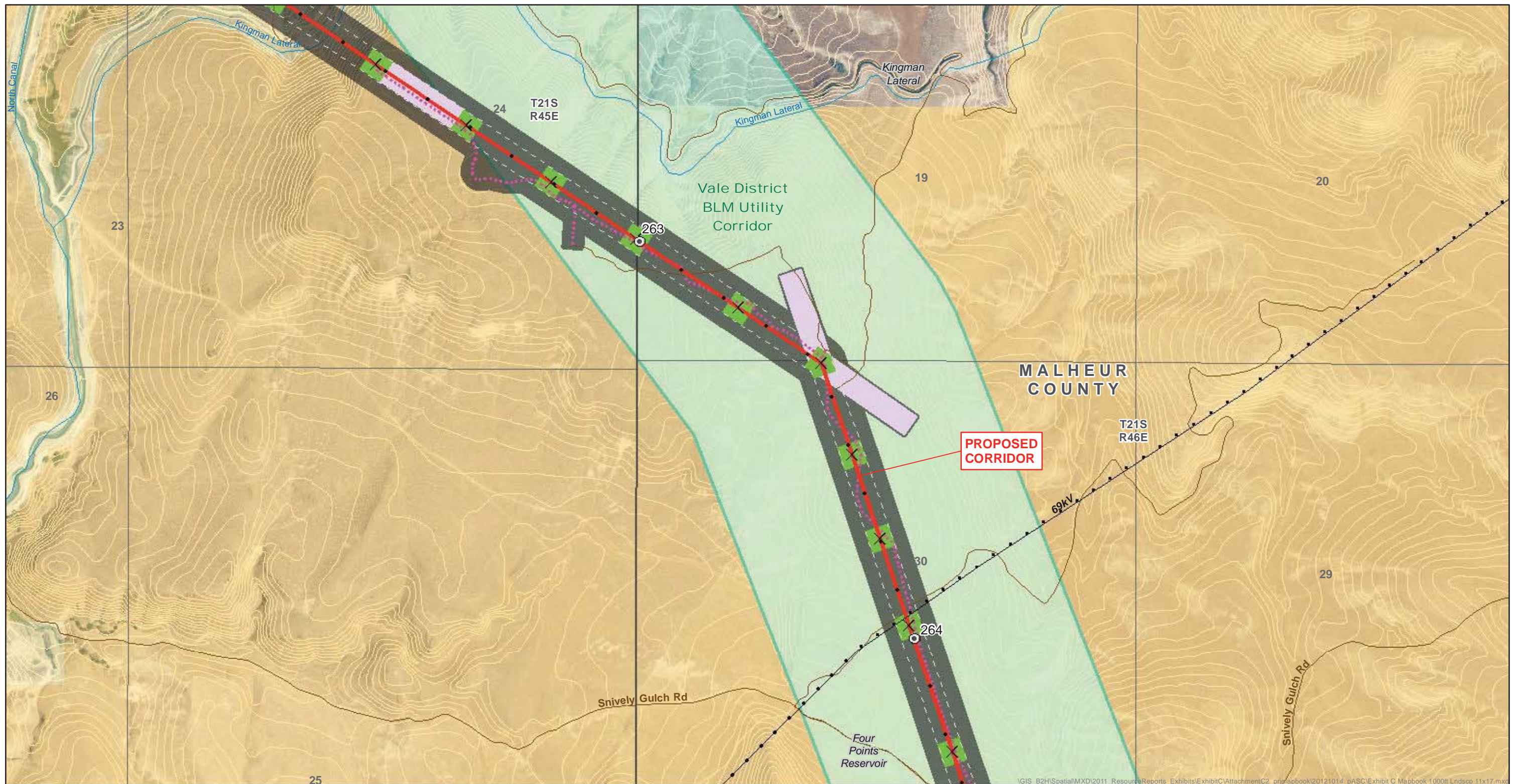
Proposed Corridor

Map Sheet 160

Boardman to Hemingway
Transmission Line Project
Oregon-Idaho

February 2013





ATTACHMENT C-2

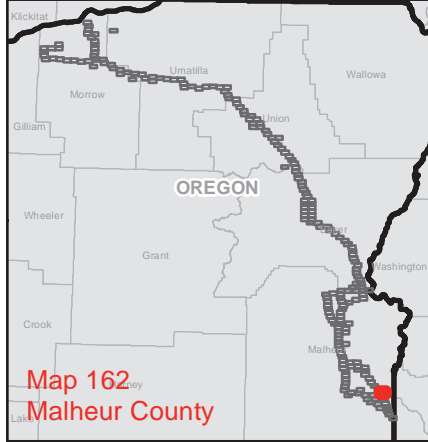
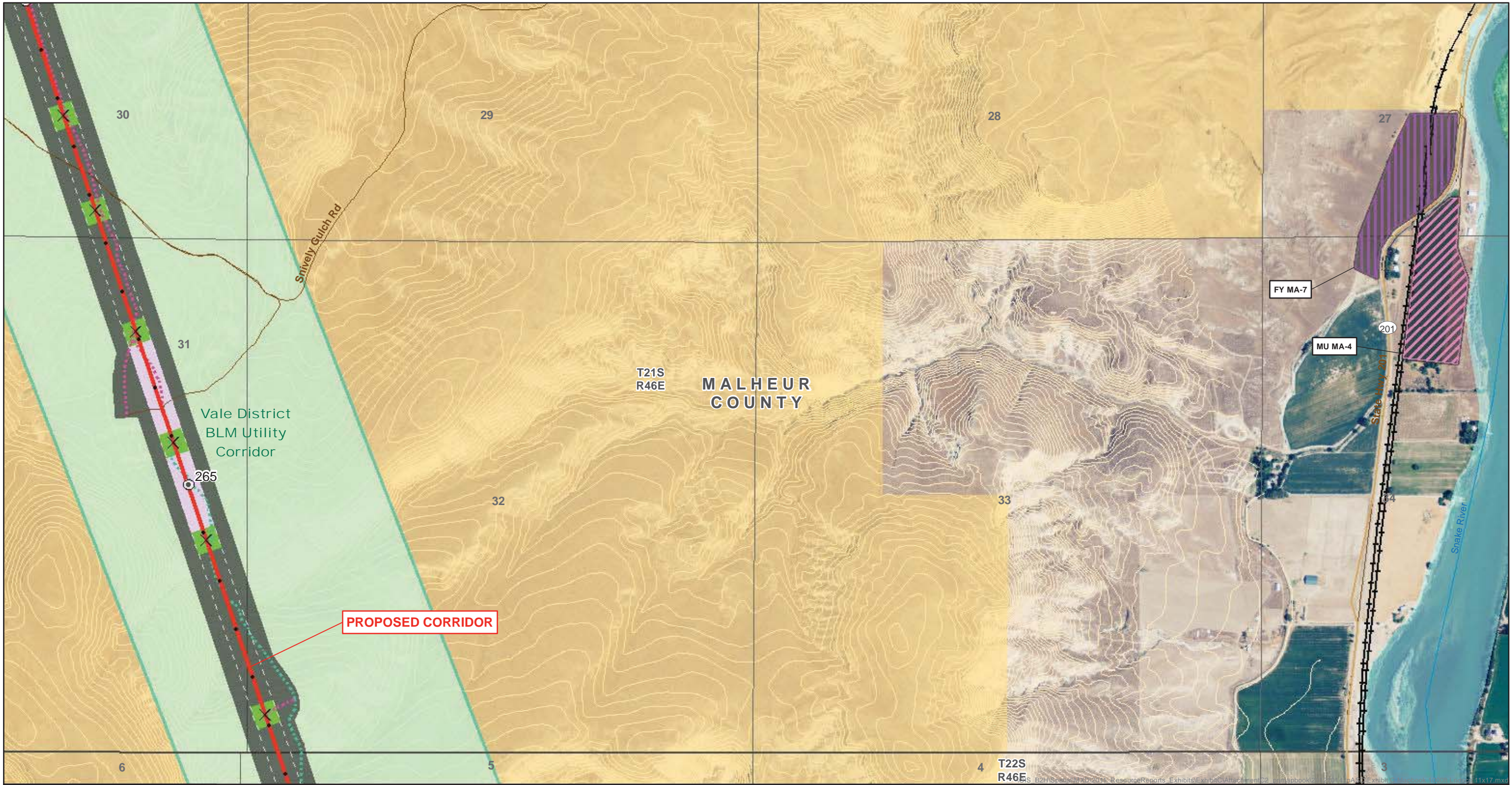
Proposed Corridor

Map Sheet 161

Boardman to Hemingway
Transmission Line Project
Oregon-Idaho

February 2013





<ul style="list-style-type: none">Site BoundaryExisting Transmission LineRight-of-WayMile MarkerTenth Mile MarkerTowerCommunication CableProposed RebuildProposed CorridorAlternate CorridorNew Access RoadExisting Road - Needs Improvement	<ul style="list-style-type: none">Structure Work Area - SC 500kVStructure Work Area - DC 138/69kVStructure Work Area - SC 230kVPulling and Tensioning SiteMulti-use AreaFly YardSubstationCommunication StationNaval Weapons Systems Training FacilityNaval Weapons Systems Training Facility Approach ZoneThe Nature Conservancy PreserveWildlife Management Area	<ul style="list-style-type: none">WWNF Power Transportation Facility Retention CorridorGlass Hill Rebarrow ForestElk Song RanchElkhorn Valley Wind FarmArea of Critical Environmental ConcernScenic Byway RouteNational Historic Oregon Trail Interpretive CenterBaker County NHOTIC Overlay ZoneHistoric TrailOregon TrailIntact Oregon Trail Segment	<ul style="list-style-type: none">Virtue Flat OHV ParkOregon State ParkWest-wide Energy CorridorVale District Utility CorridorAirport - Controlled AirspaceWilderness Characteristic Unit Meeting Wilderness CriteriaBLM Visual Resource Management (VRM) Class IBLM Visual Resource Management (VRM) Class IIODFW Core AreaContour (5m interval)	<ul style="list-style-type: none">Bureau of Land ManagementBureau of ReclamationDepartment of DefenseIndian ReservationPrivateStateU.S. Fish and Wildlife ServiceU.S. Forest ServiceState BoundaryCounty BoundaryStreamsRail	<ul style="list-style-type: none">InterstateHighwayMajor RoadOther RoadTownship/Range BoundarySection Line
---	---	--	--	---	---

0 1,000 Feet

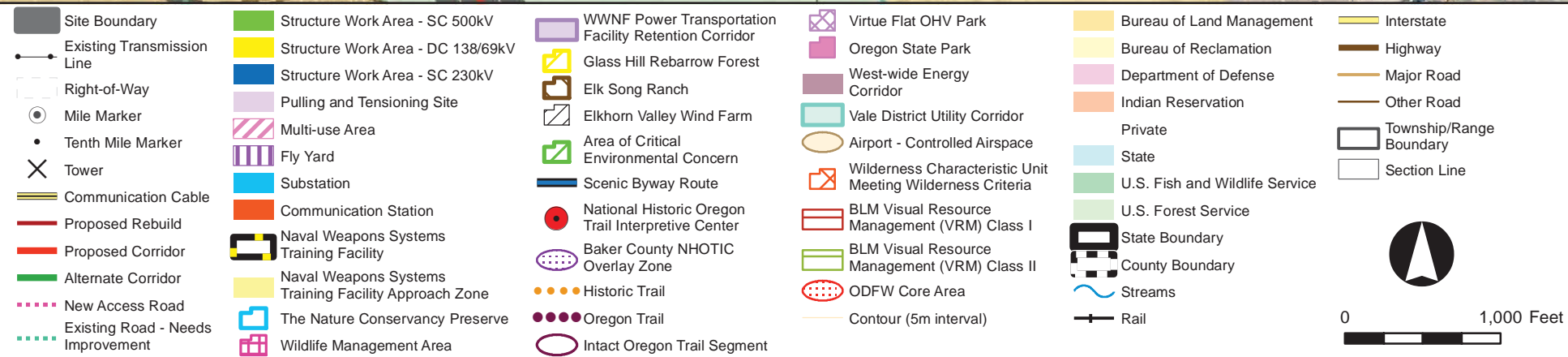
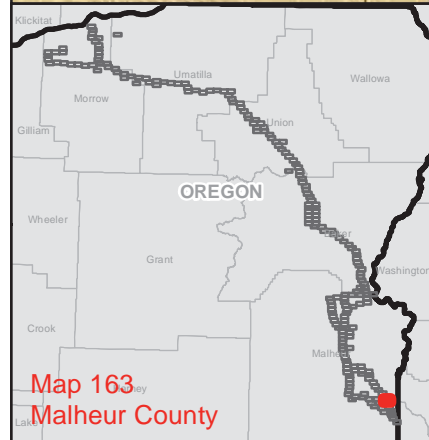
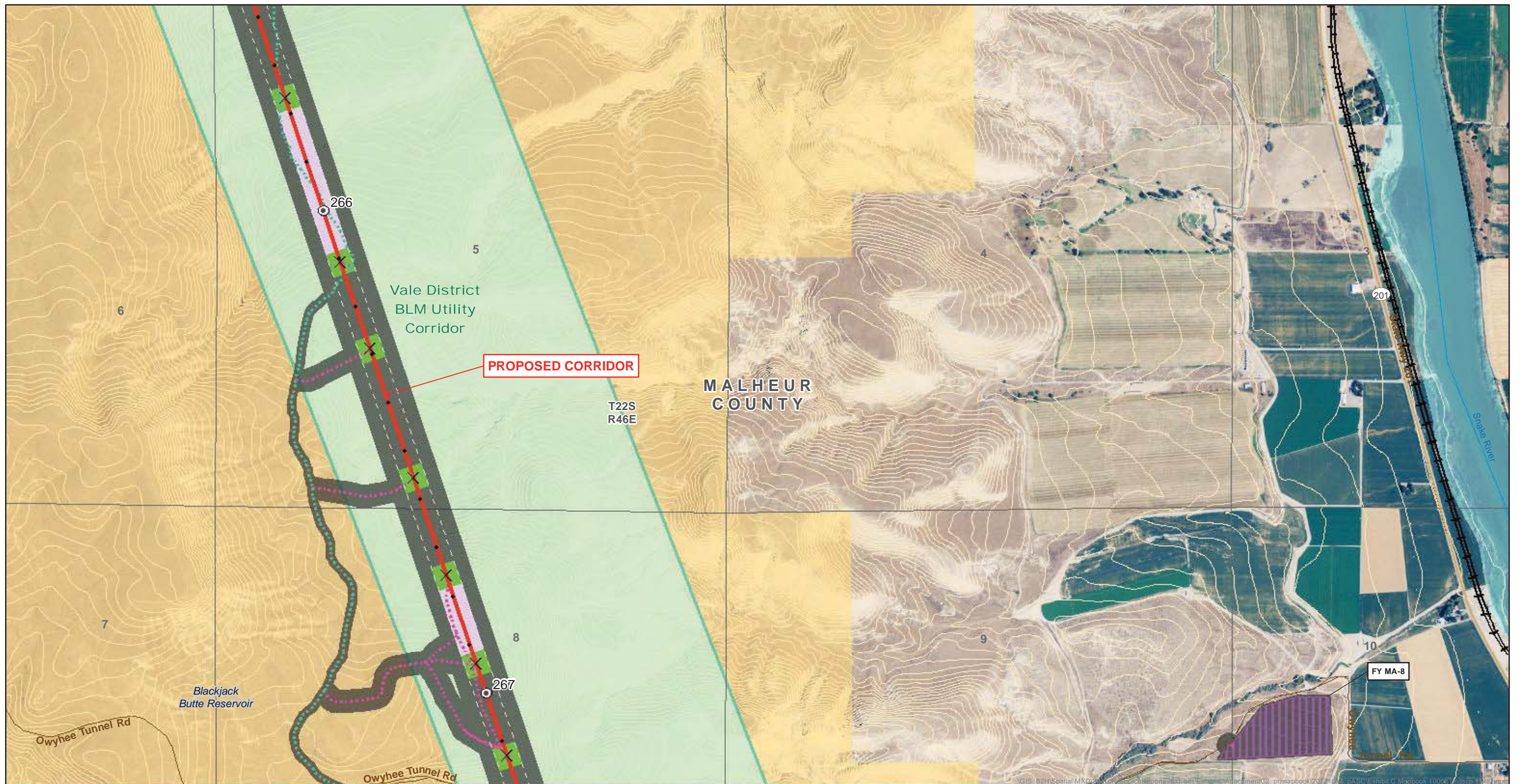
ATTACHMENT C-2
Proposed Corridor

Map Sheet 162

Boardman to Hemingway
Transmission Line Project
Oregon-Idaho

February 2013





ATTACHMENT C-2

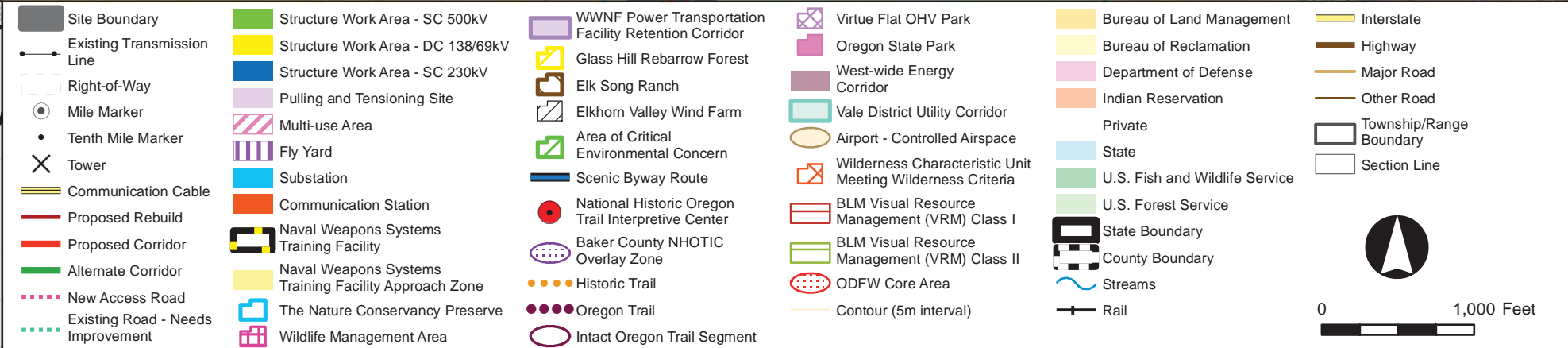
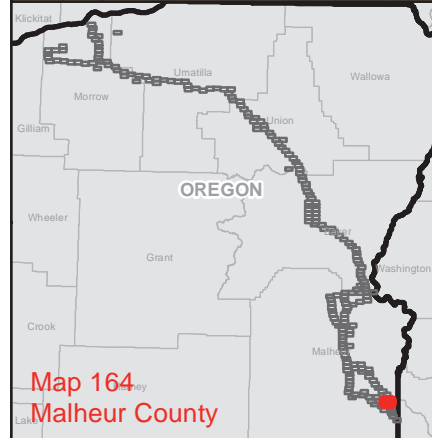
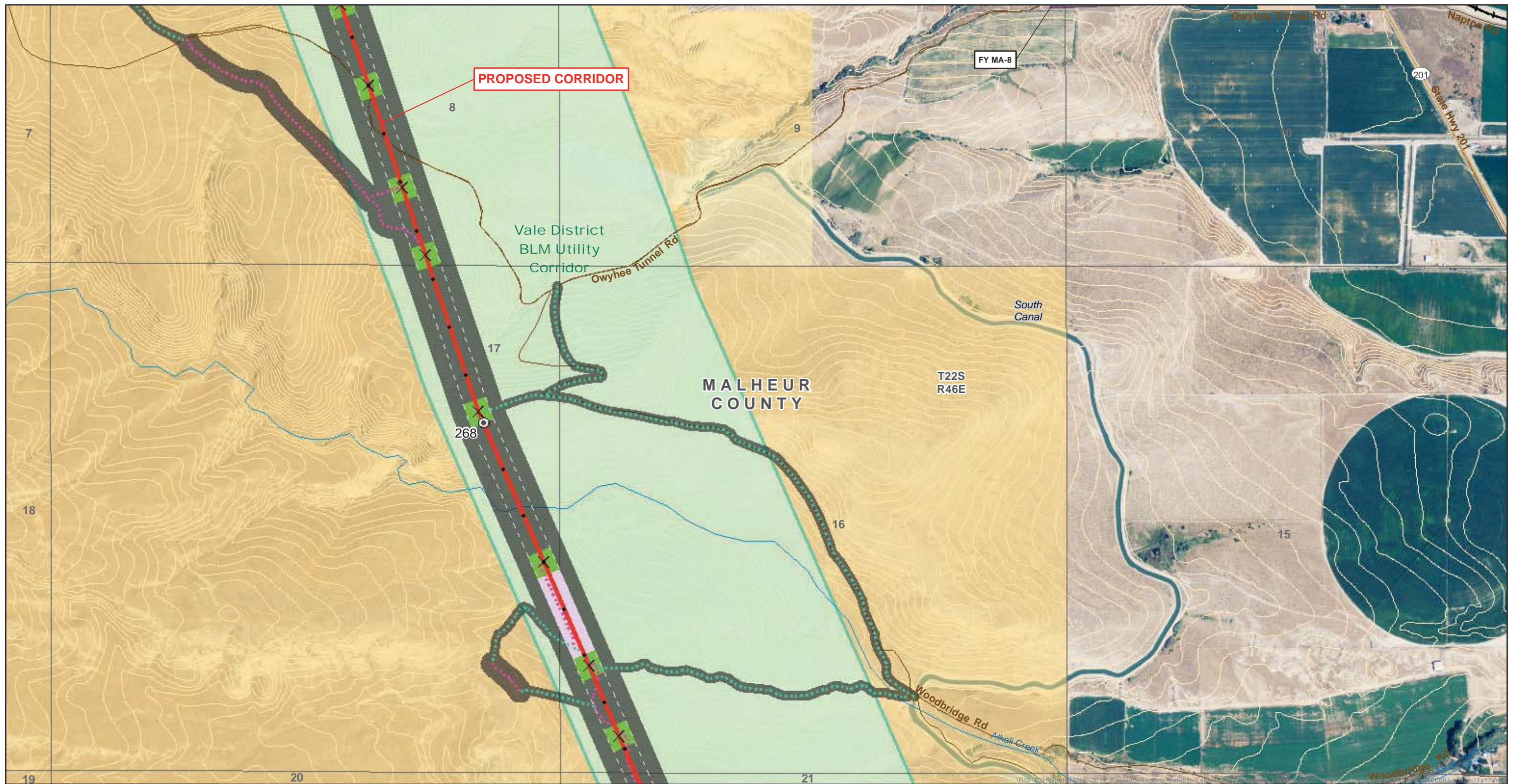
Proposed Corridor

Map Sheet 163

Boardman to Hemingway
Transmission Line Project
Oregon-Idaho

February 2013






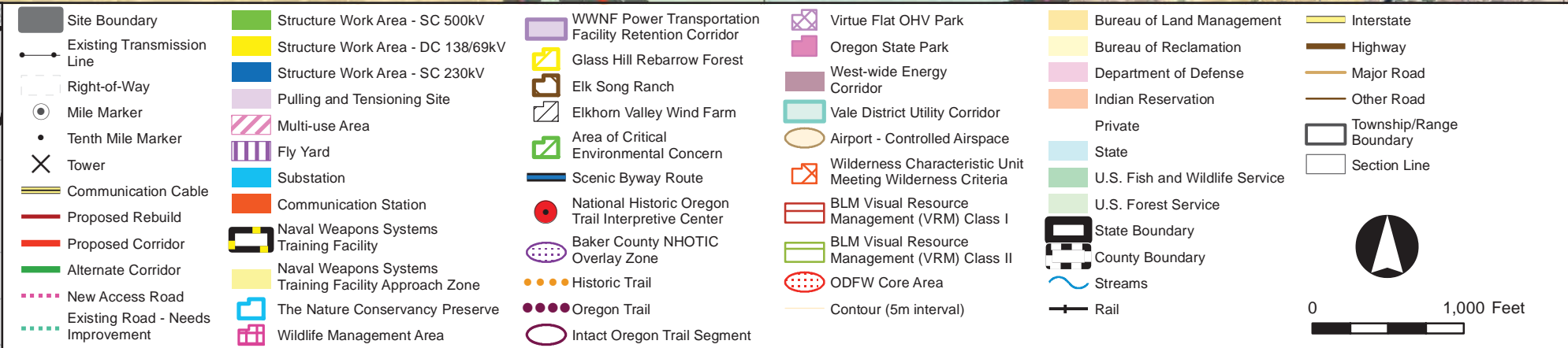
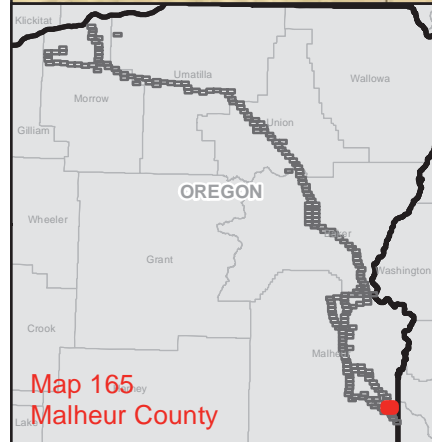
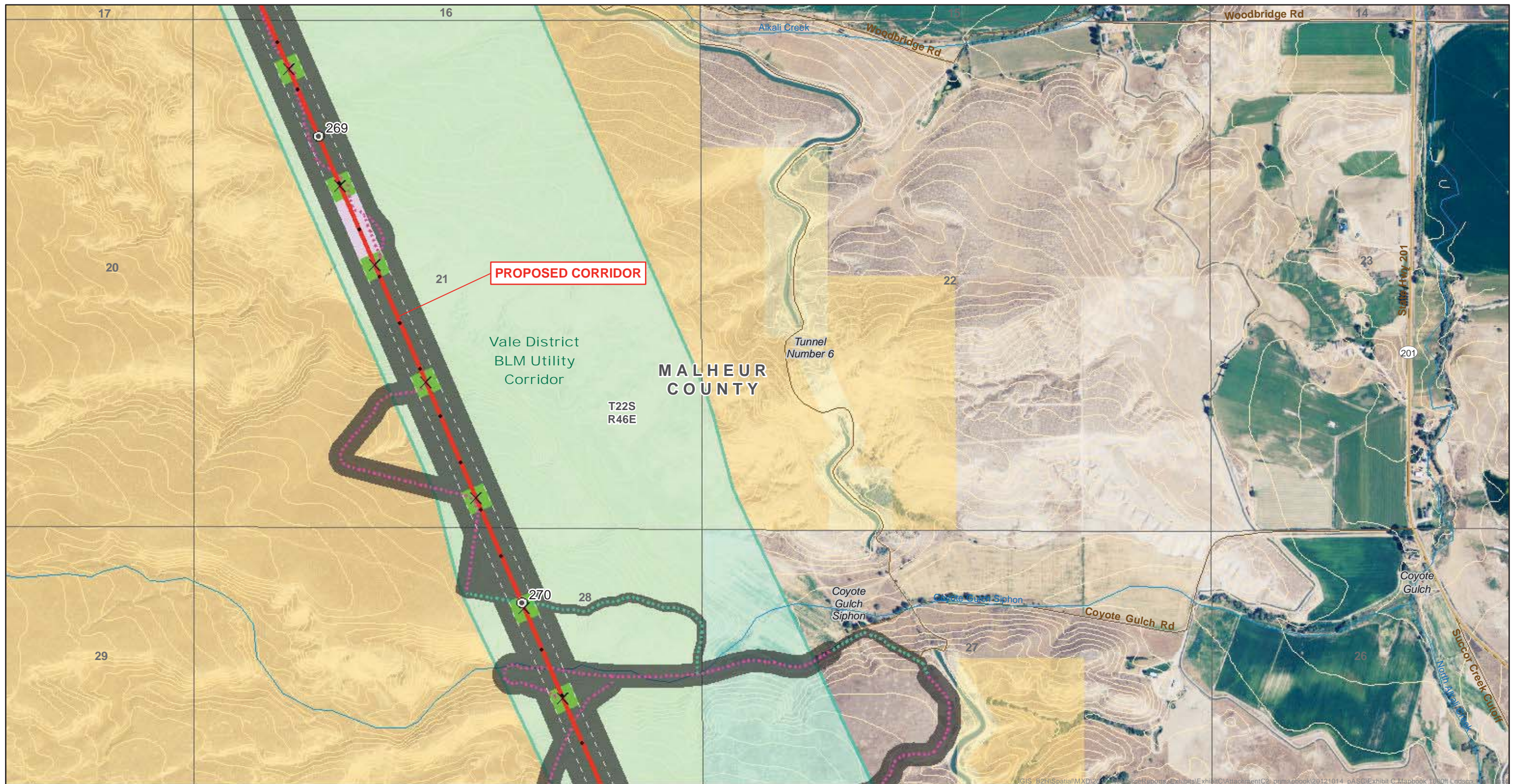
ATTACHMENT C-2
Proposed Corridor

Map Sheet 164

Boardman to Hemingway
Transmission Line Project
Oregon-Idaho

February 2013


AN IDACORP COMPANY



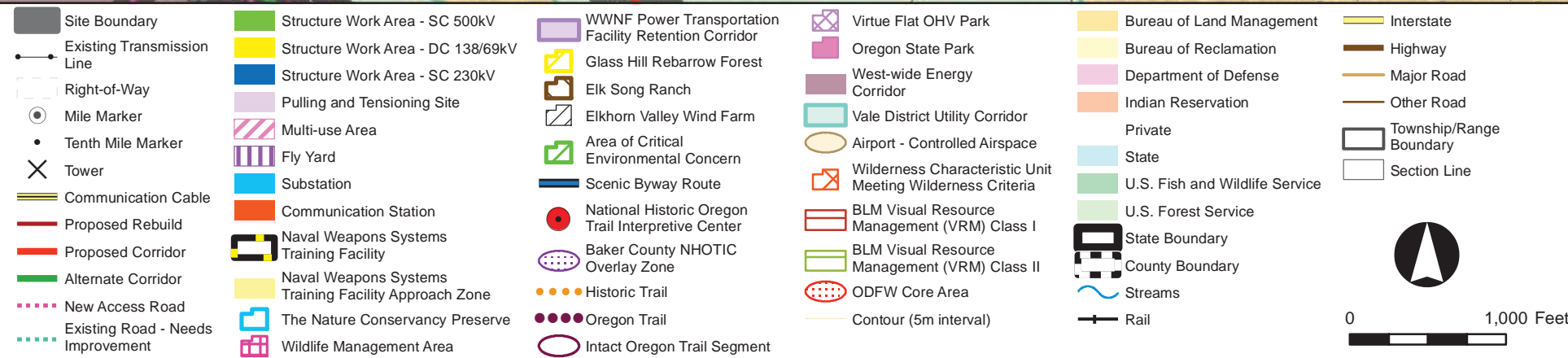
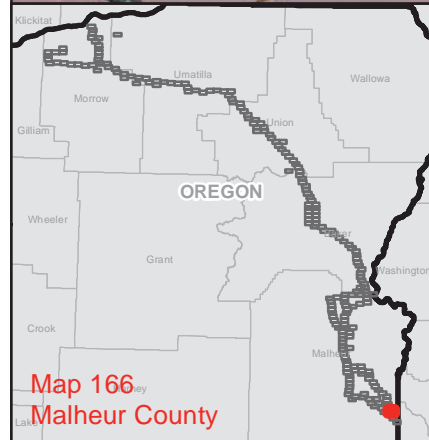
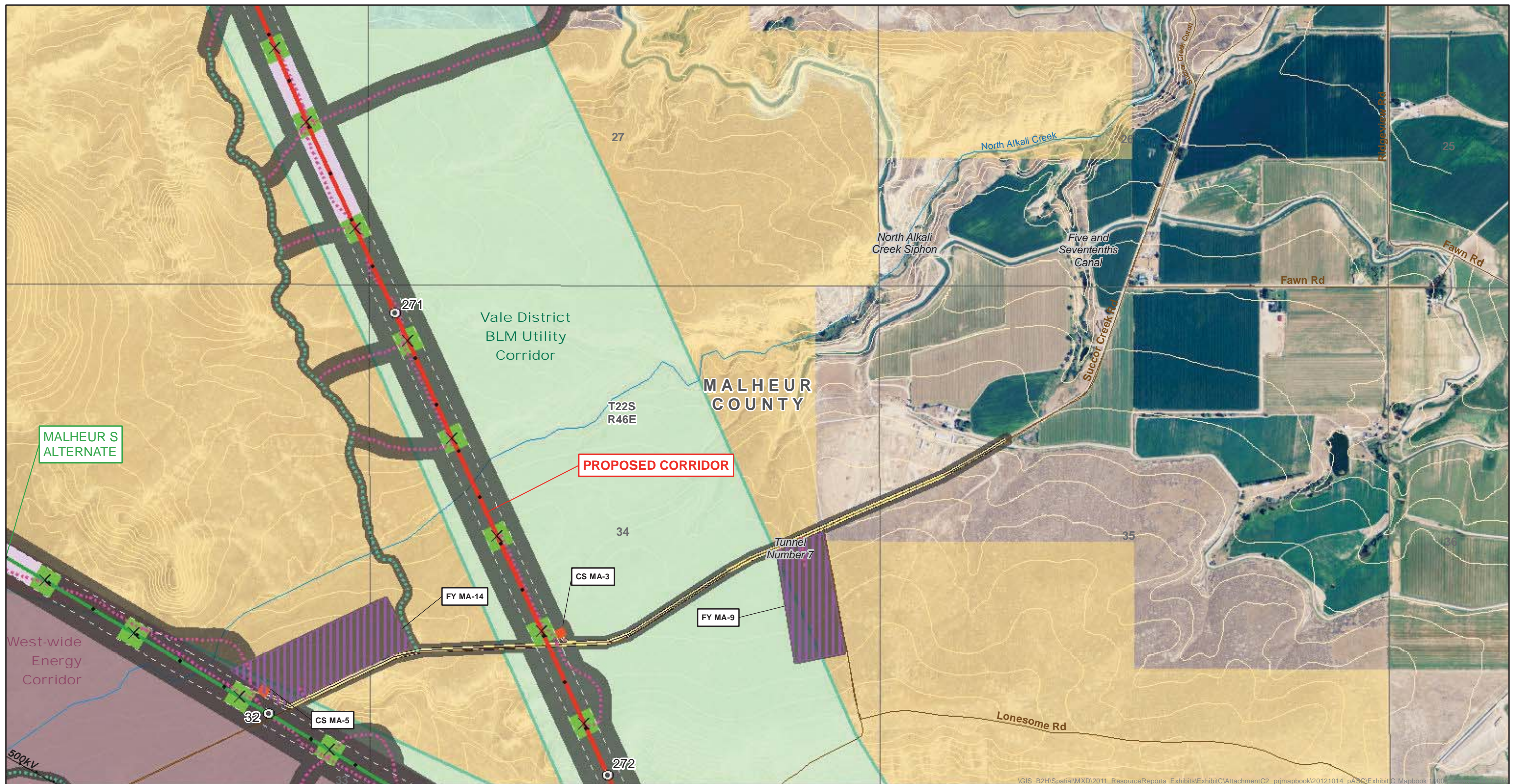
ATTACHMENT C-2
Proposed Corridor

Map Sheet 165

Boardman to Hemingway
Transmission Line Project
Oregon-Idaho

February 2013

AN IDACORP COMPANY



ATTACHMENT C-2

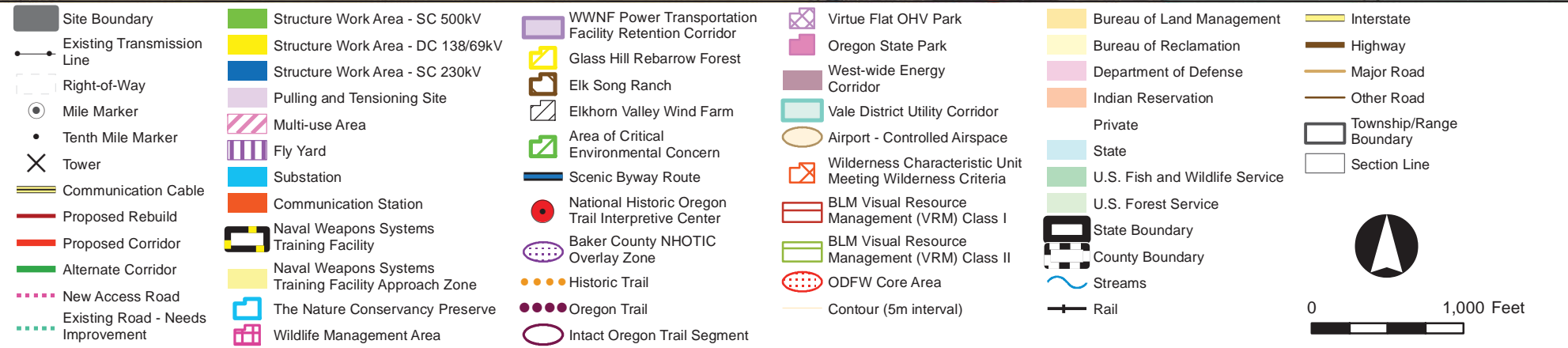
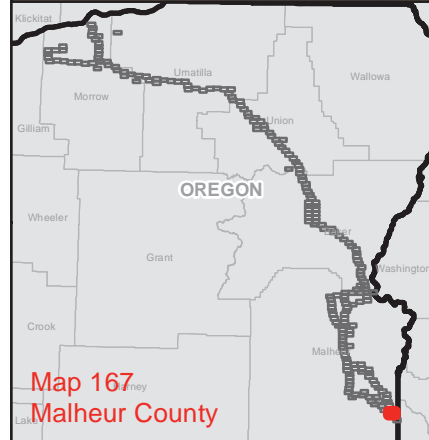
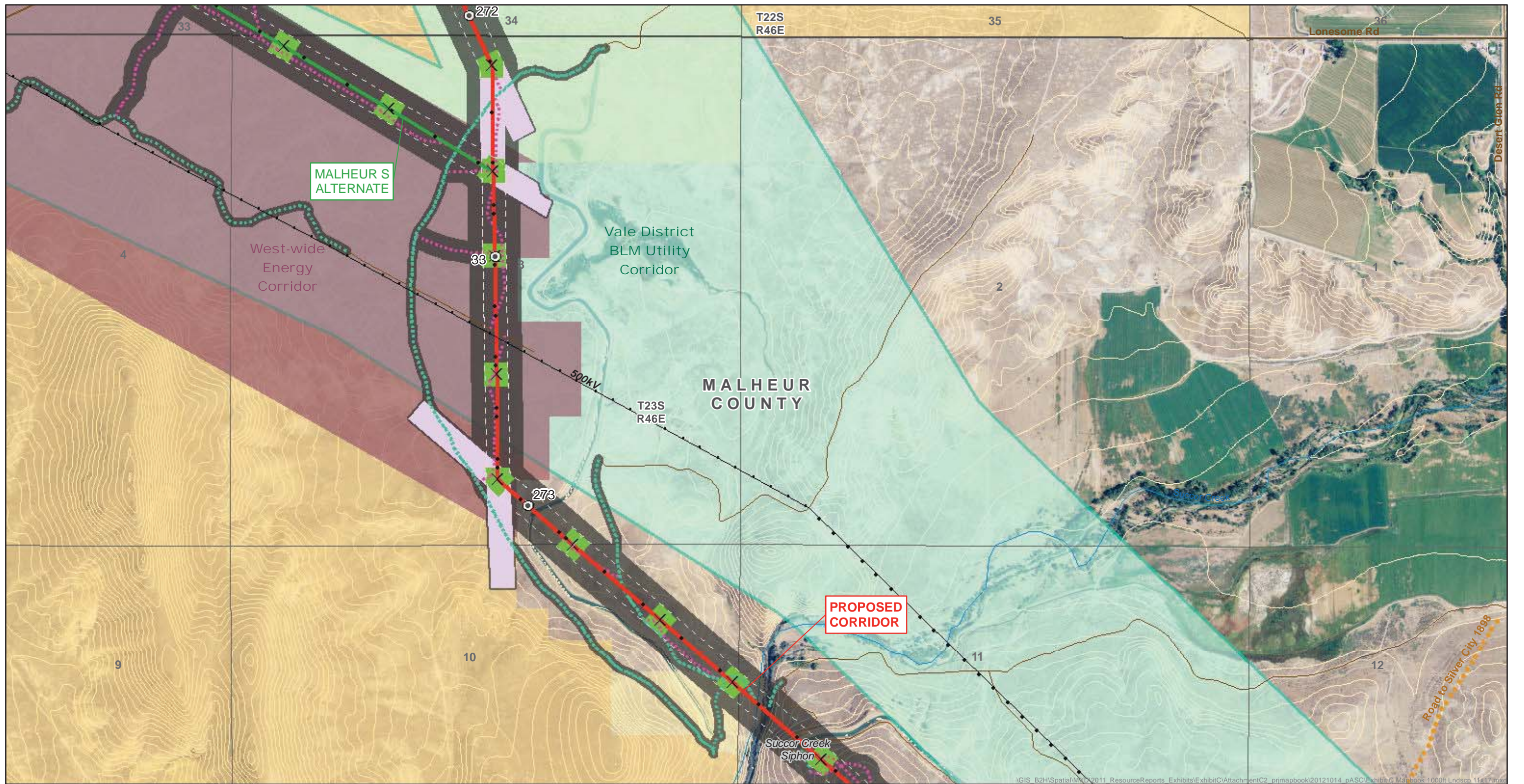
Proposed Corridor

Map Sheet 166

Boardman to Hemingway
Transmission Line Project
Oregon-Idaho

February 2013





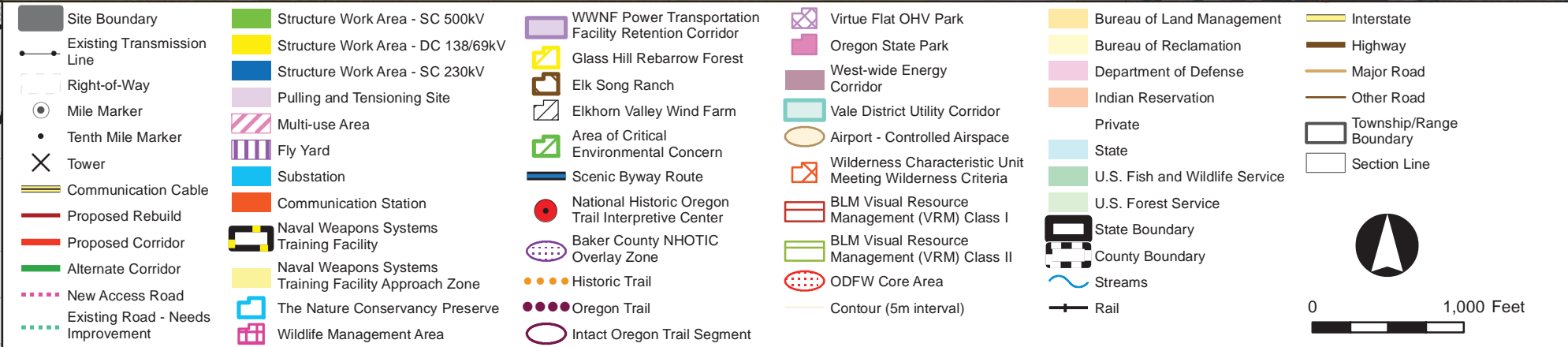
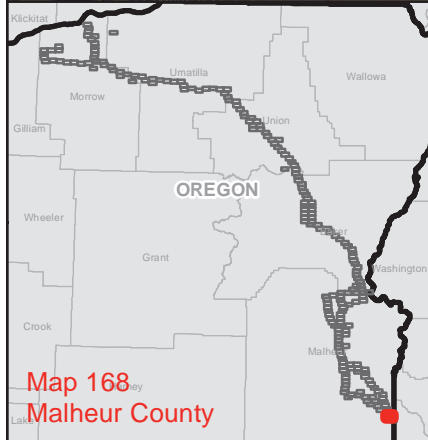
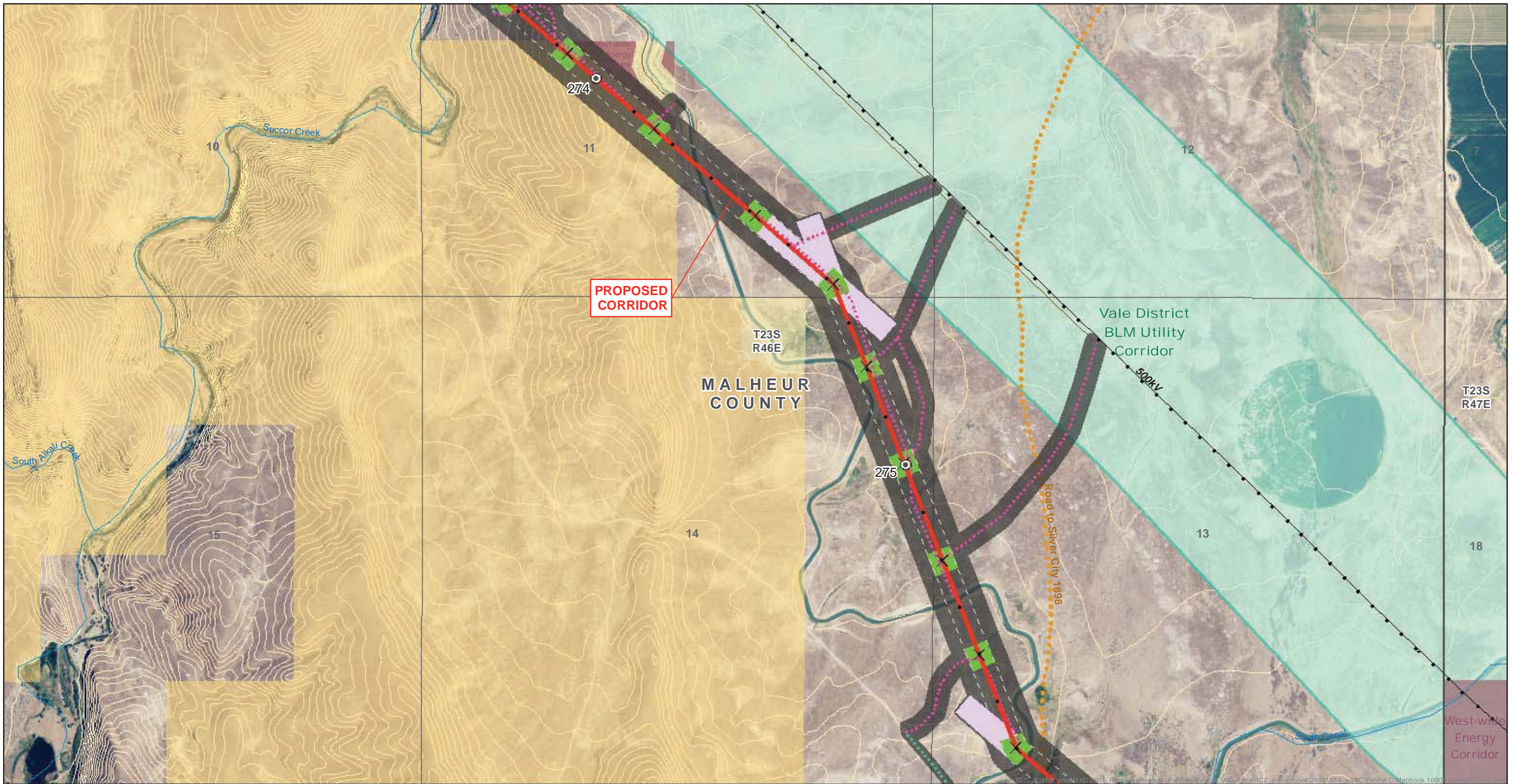
ATTACHMENT C-2
Proposed Corridor

Map Sheet 167

Boardman to Hemingway
Transmission Line Project
Oregon-Idaho

February 2013

AN IDACORP COMPANY




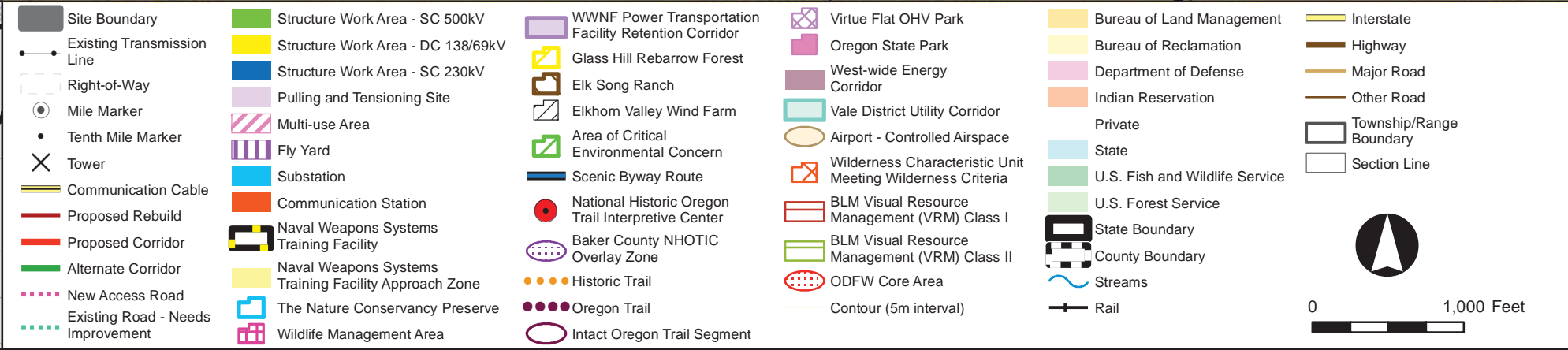
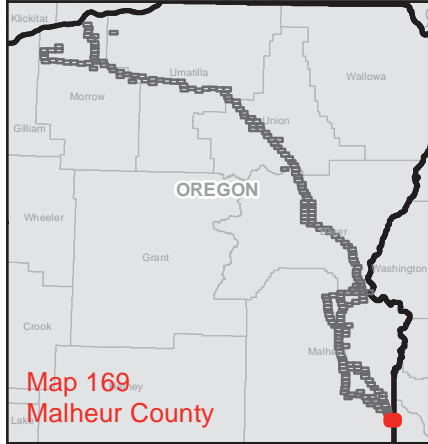
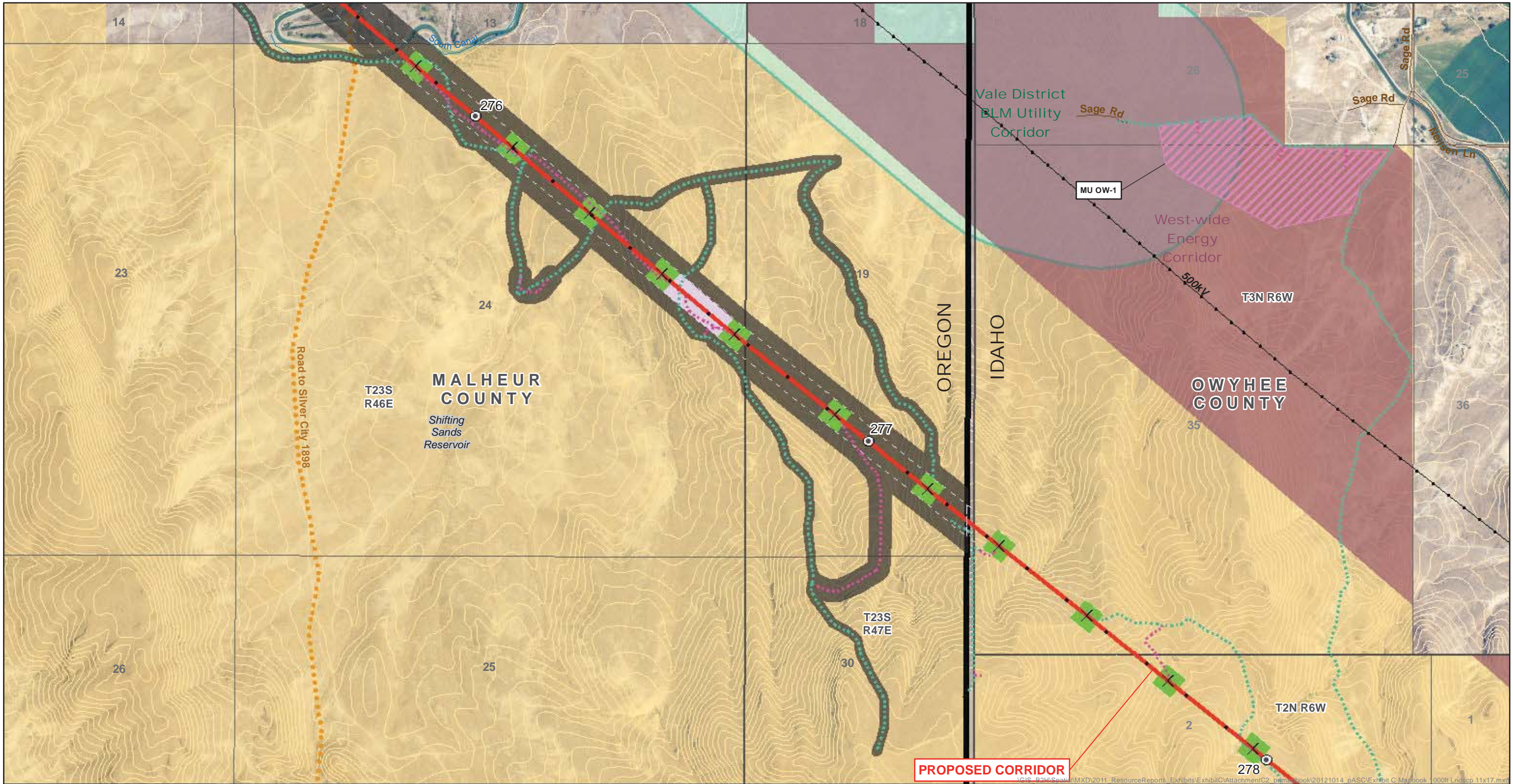
ATTACHMENT C-2
Proposed Corridor

Map Sheet 168

Boardman to Hemingway
Transmission Line Project
Oregon-Idaho

February 2013


AN IDACORP COMPANY



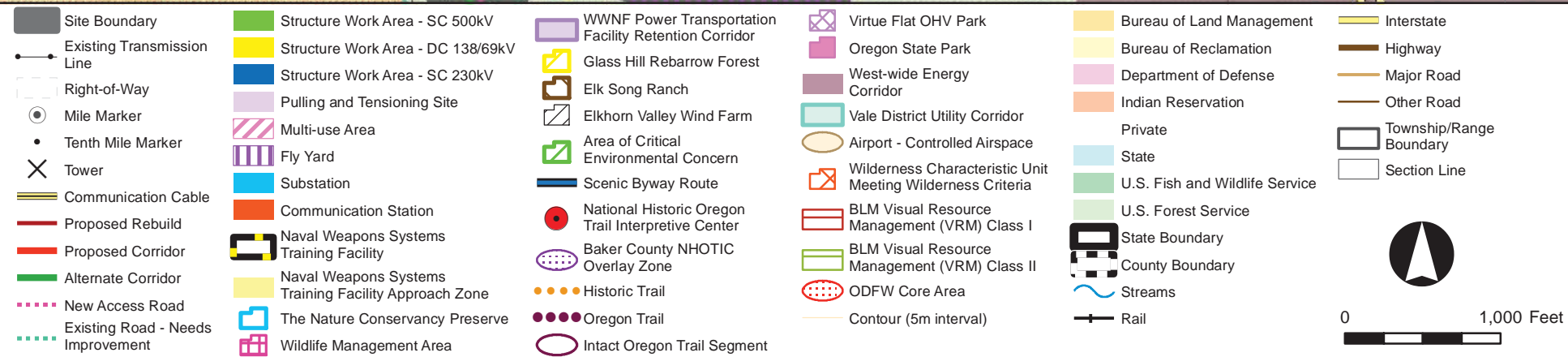
ATTACHMENT C-2
Proposed Corridor

Map Sheet 169

Boardman to Hemingway
Transmission Line Project
Oregon-Idaho

February 2013





ATTACHMENT C-2

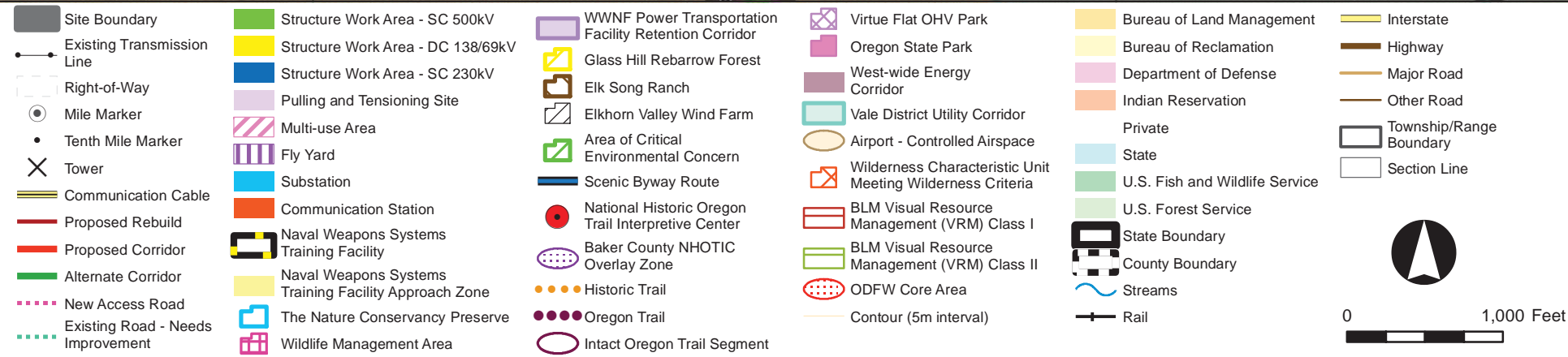
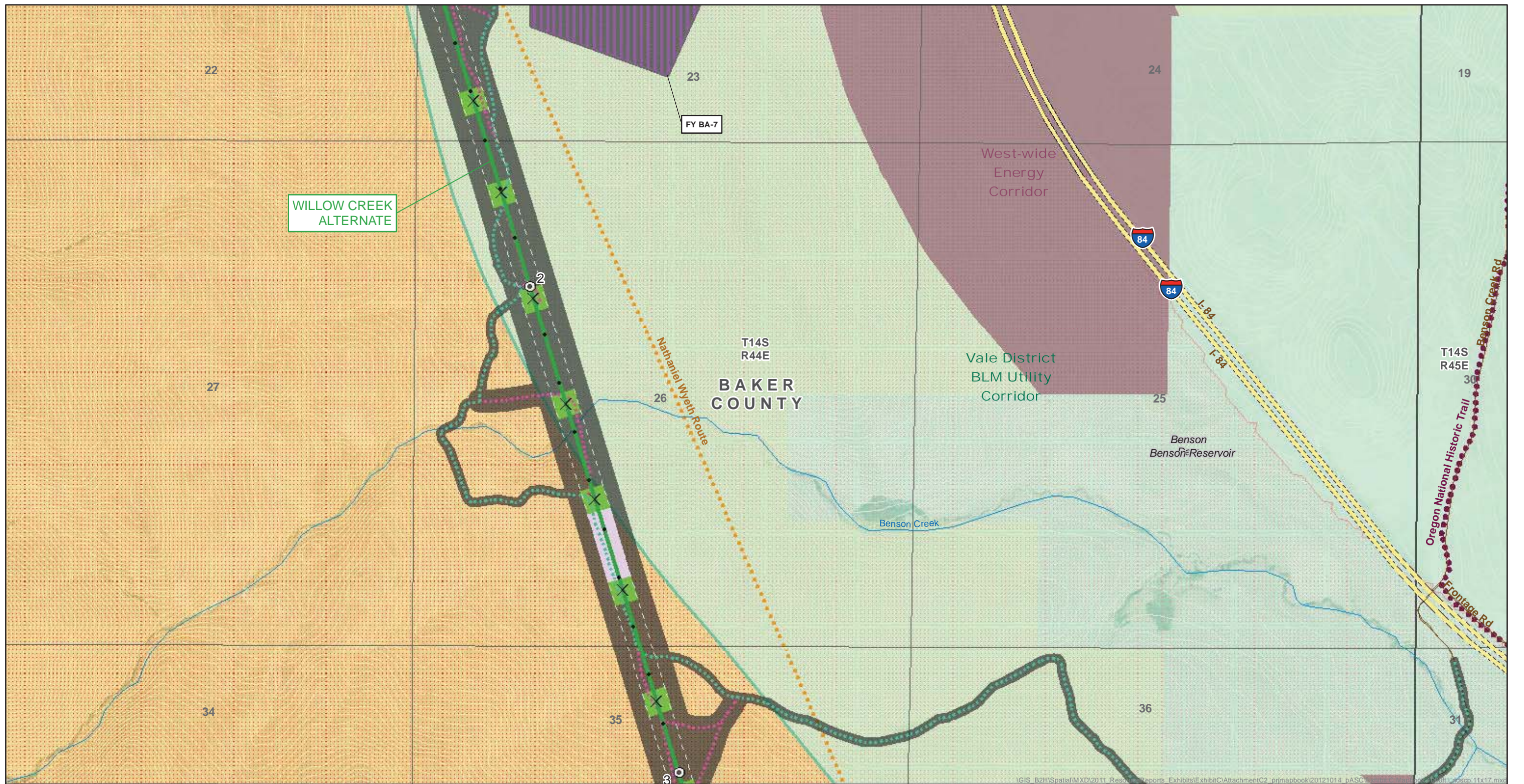
Willow Creek Alternate

Map Sheet 170

Boardman to Hemingway
Transmission Line Project
Oregon-Idaho

February 2013





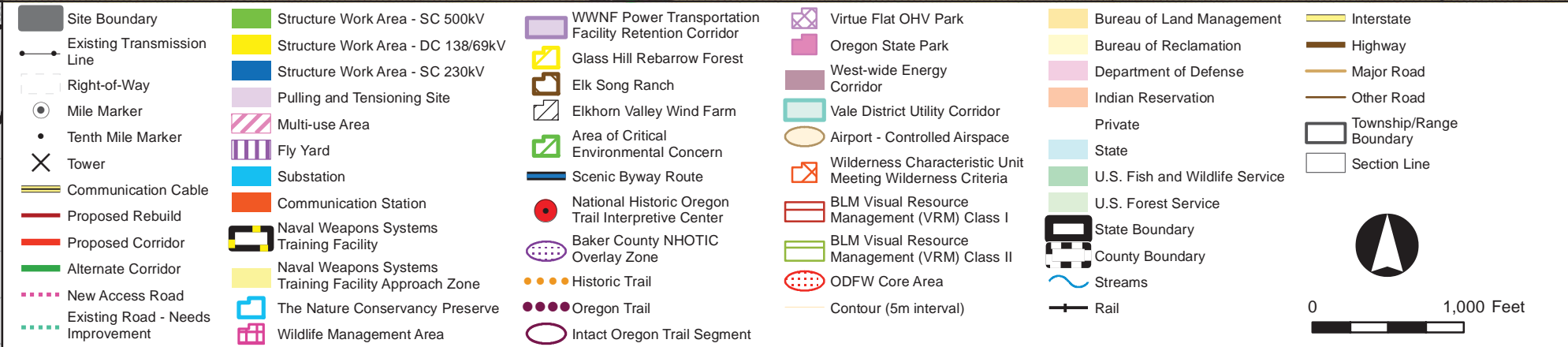
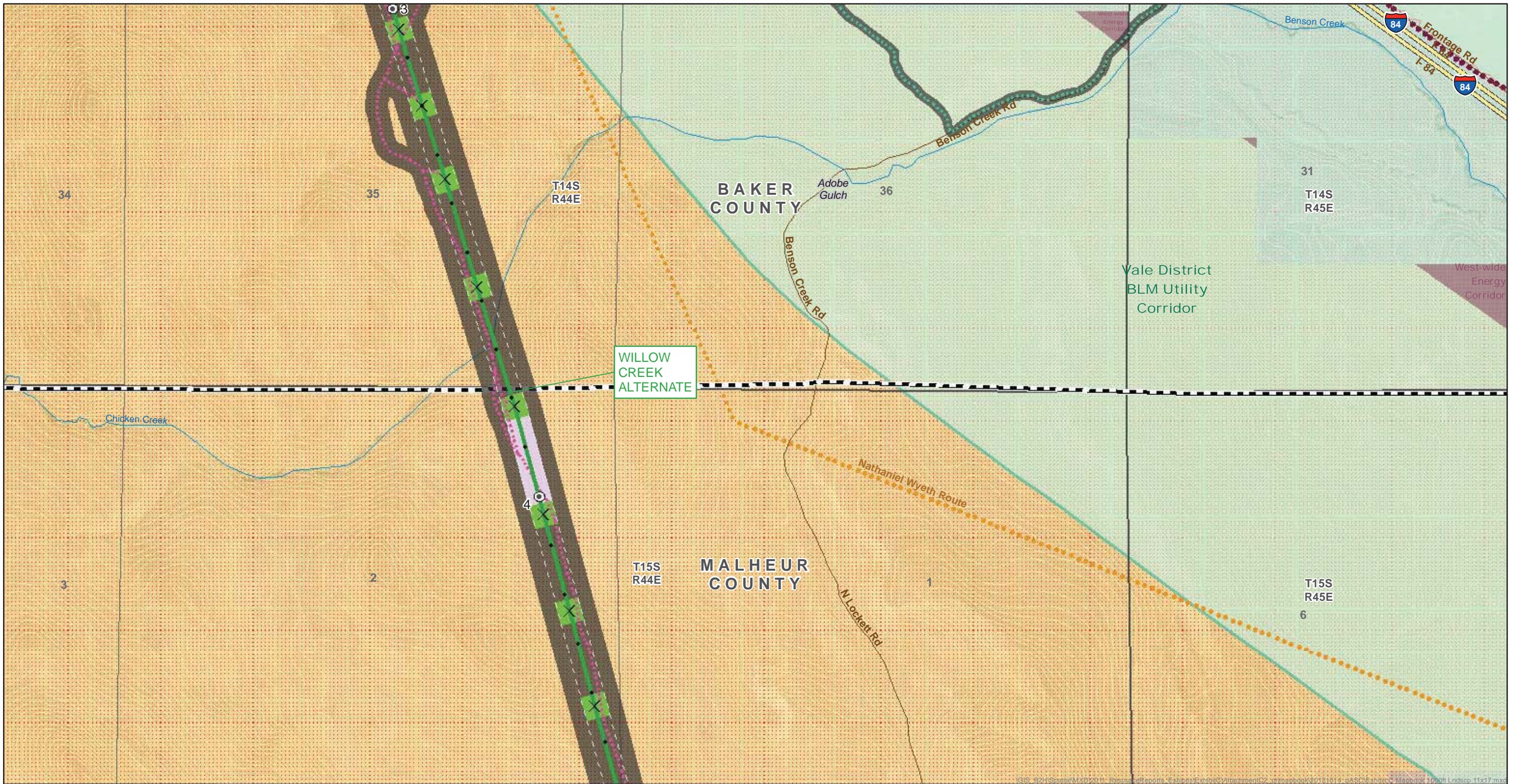
ATTACHMENT C-2
Willow Creek Alternate

Map Sheet 171

Boardman to Hemingway
Transmission Line Project
Oregon-Idaho

February 2013

AN IDACORP COMPANY



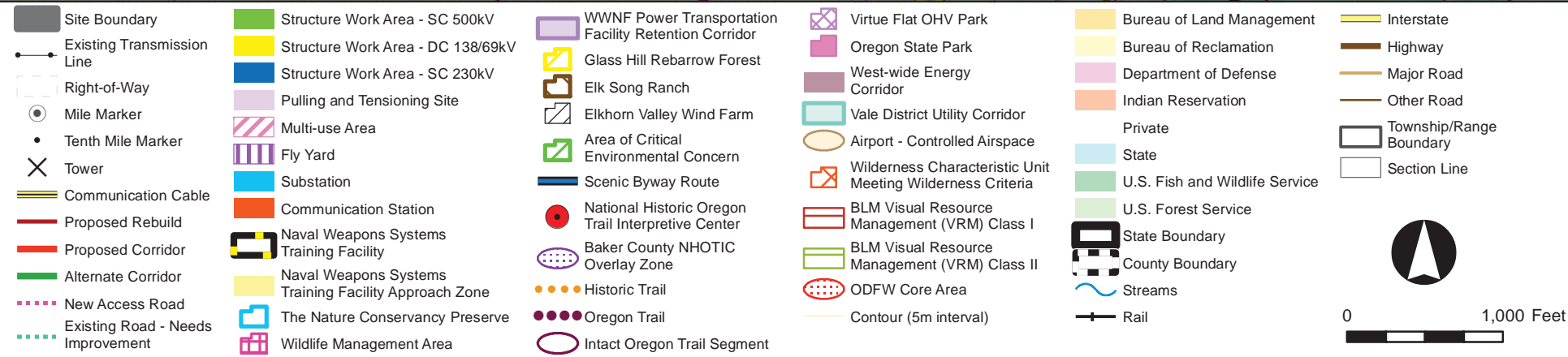
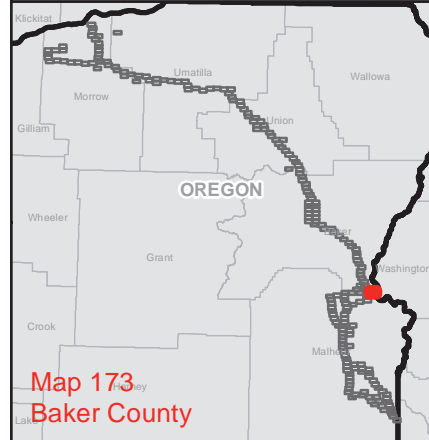
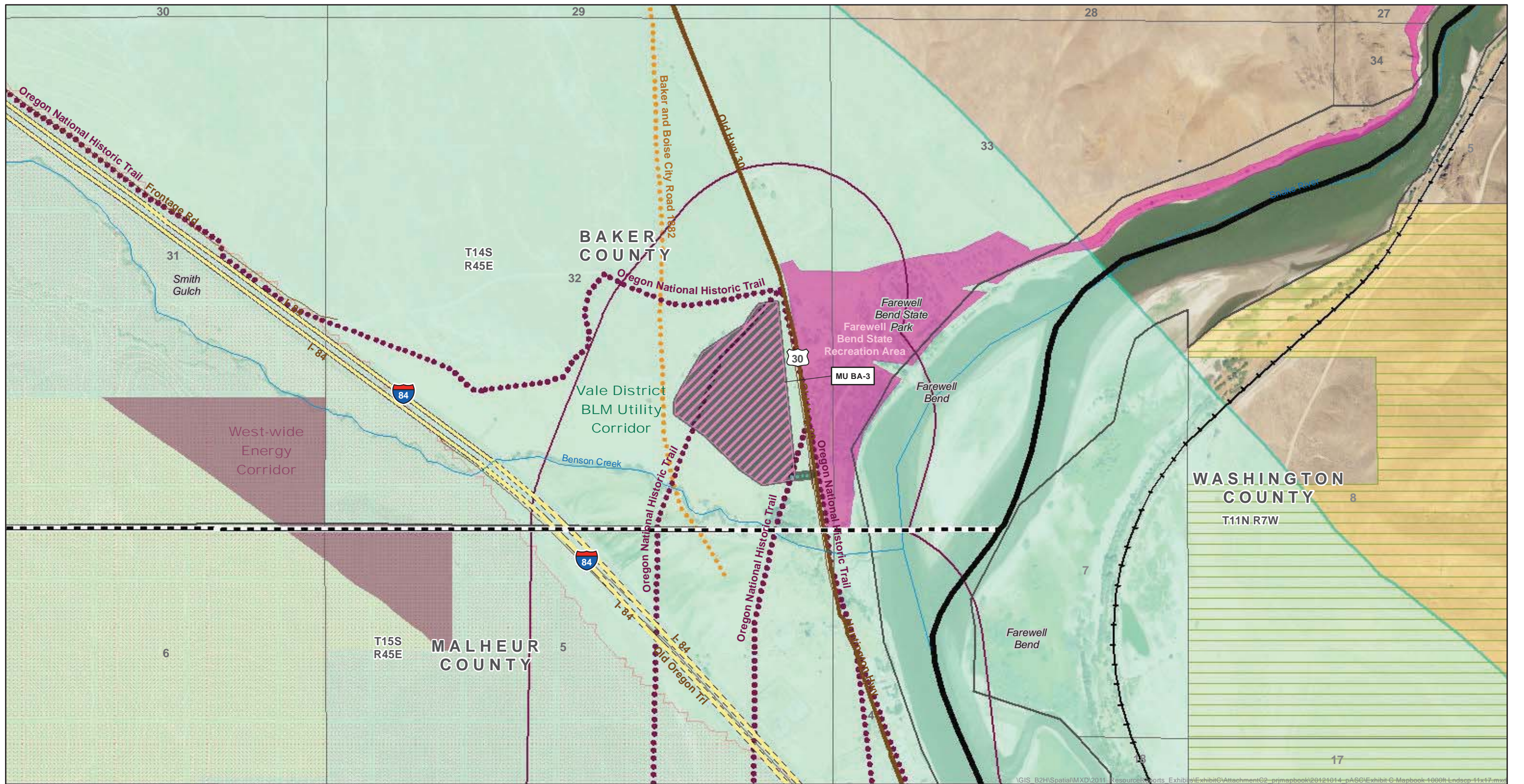
ATTACHMENT C-2
Willow Creek Alternate

Map Sheet 172

Boardman to Hemingway
Transmission Line Project
Oregon-Idaho

February 2013

AN IDACORP COMPANY




ATTACHMENT C-2

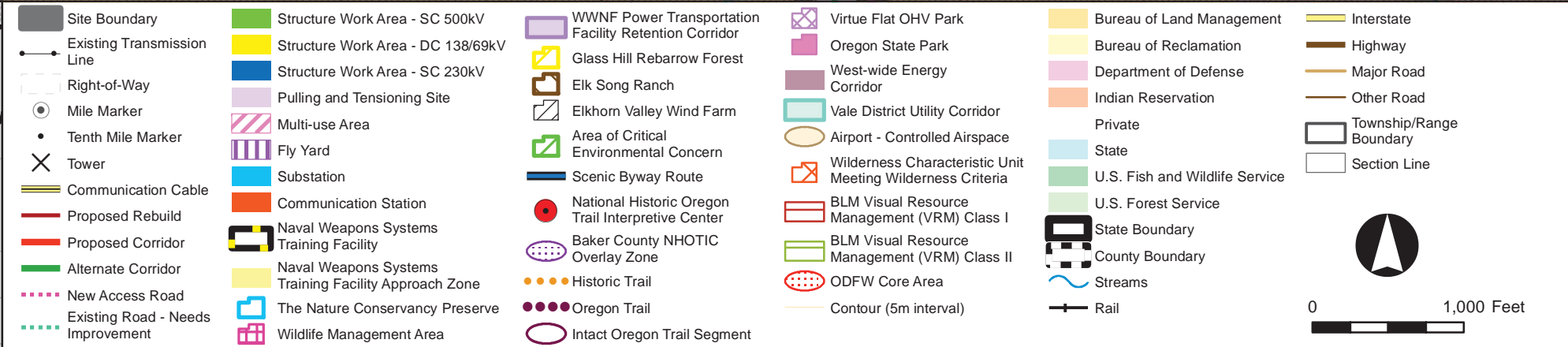
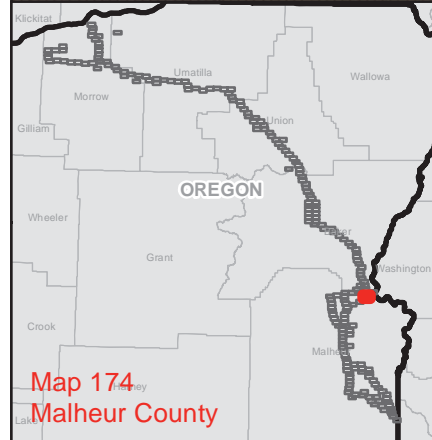
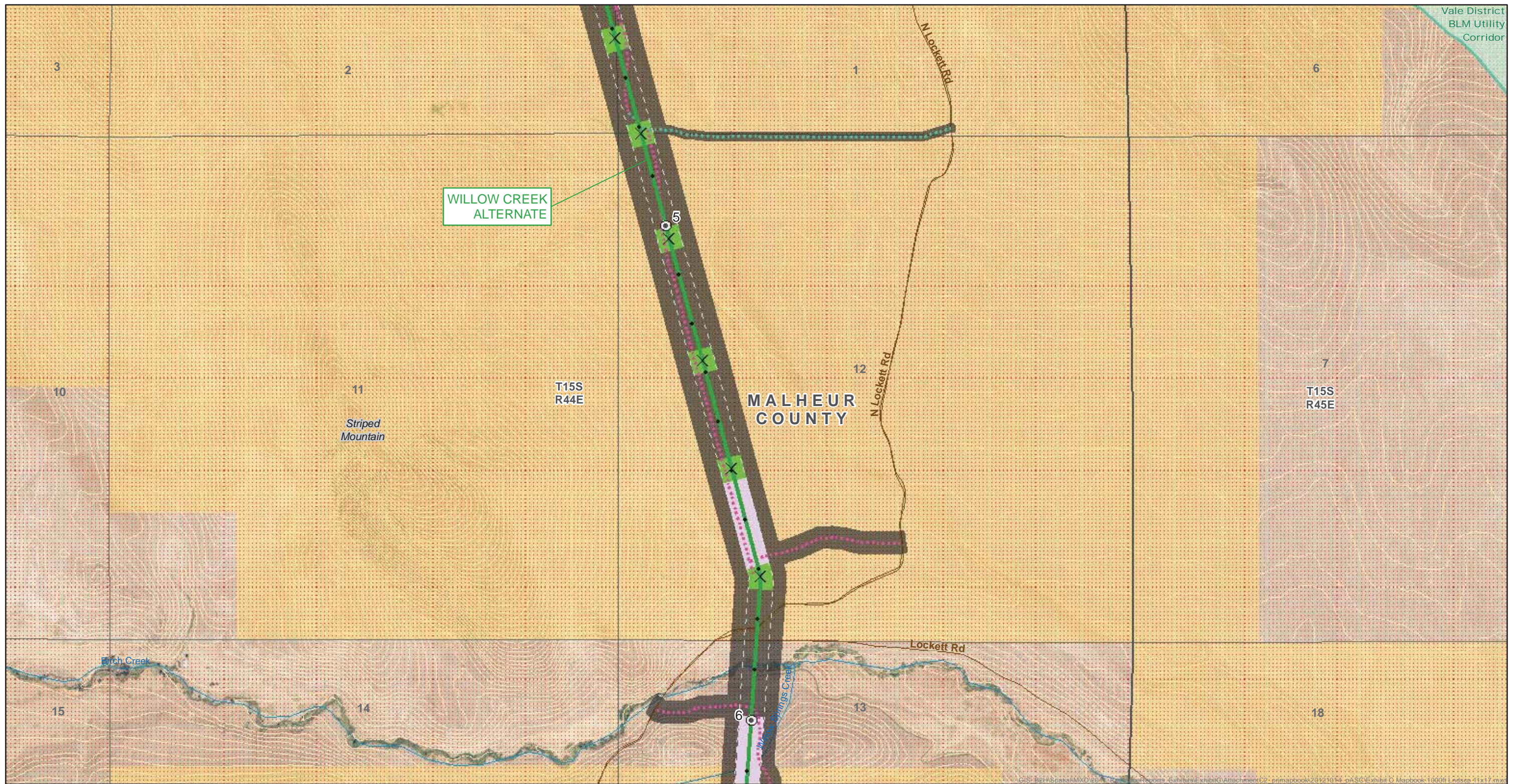
Willow Creek Alternate

Map Sheet 173

Boardman to Hemingway Transmission Line Project
Oregon-Idaho

February 2013





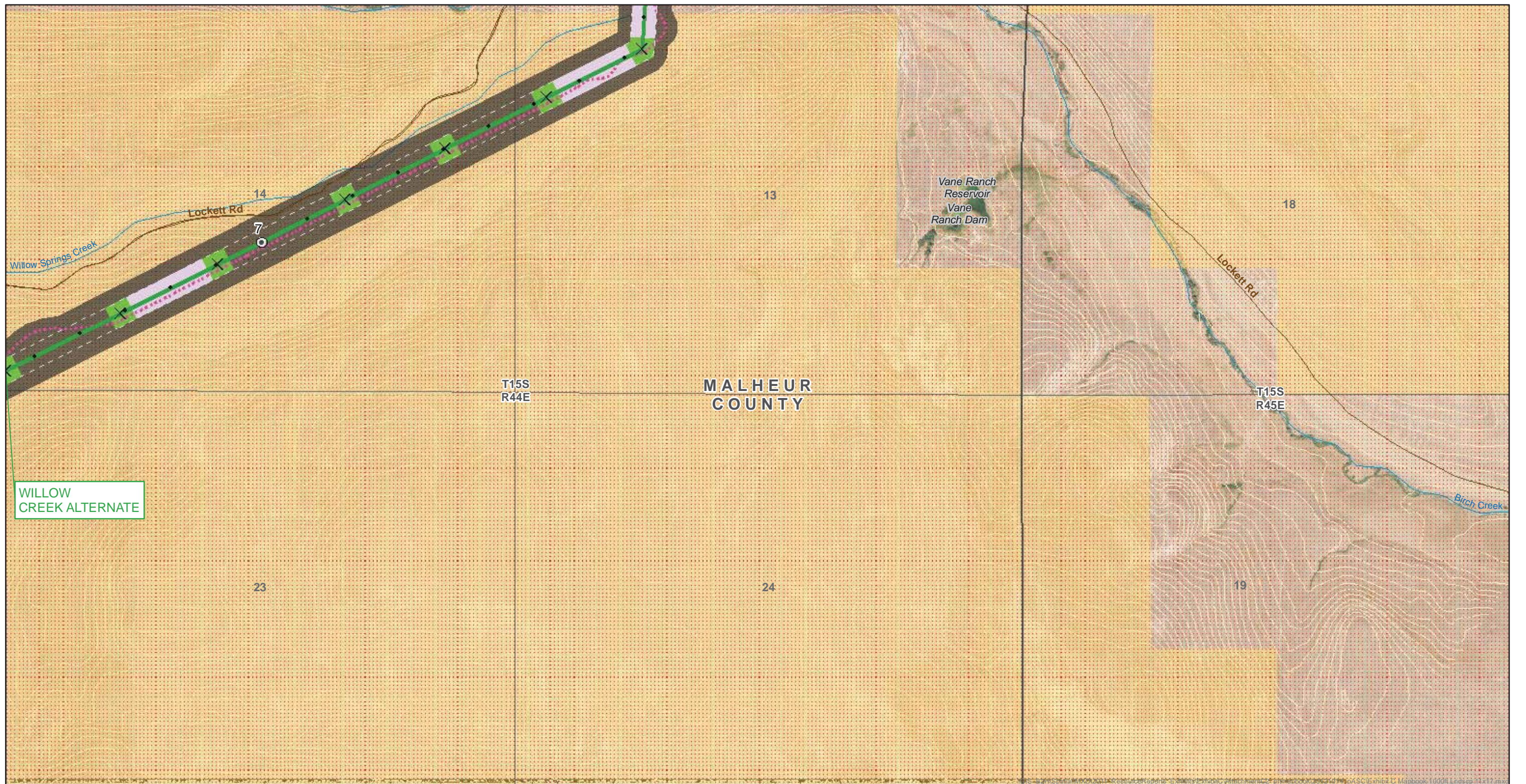
ATTACHMENT C-2
Willow Creek Alternate

Map Sheet 174

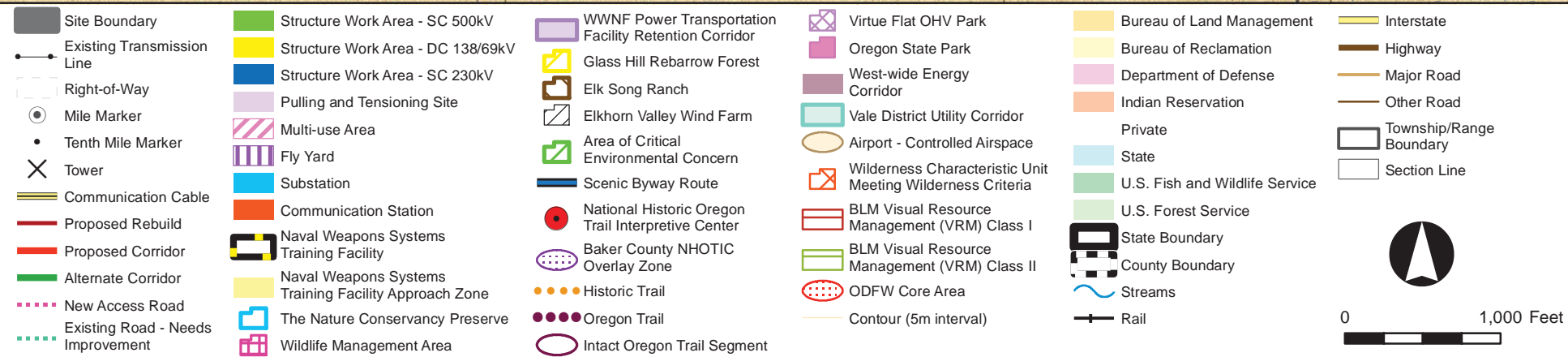
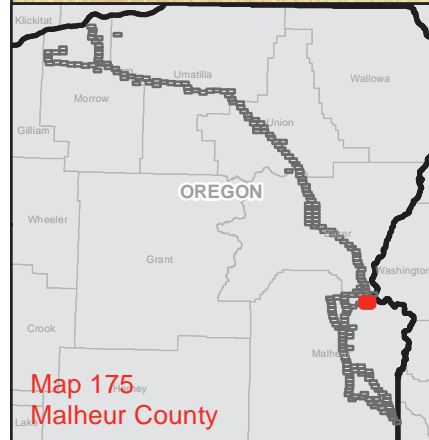
Boardman to Hemingway
Transmission Line Project
Oregon-Idaho

February 2013

AN IDACORP COMPANY



WILLOW
CREEK ALTERNATE



ATTACHMENT C-2

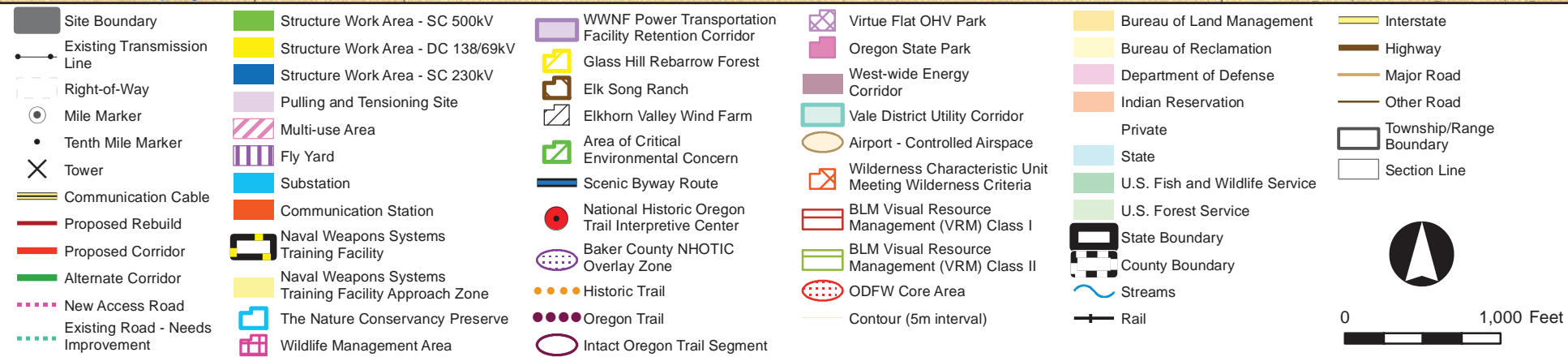
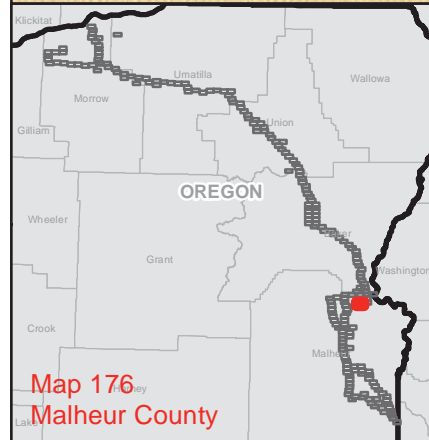
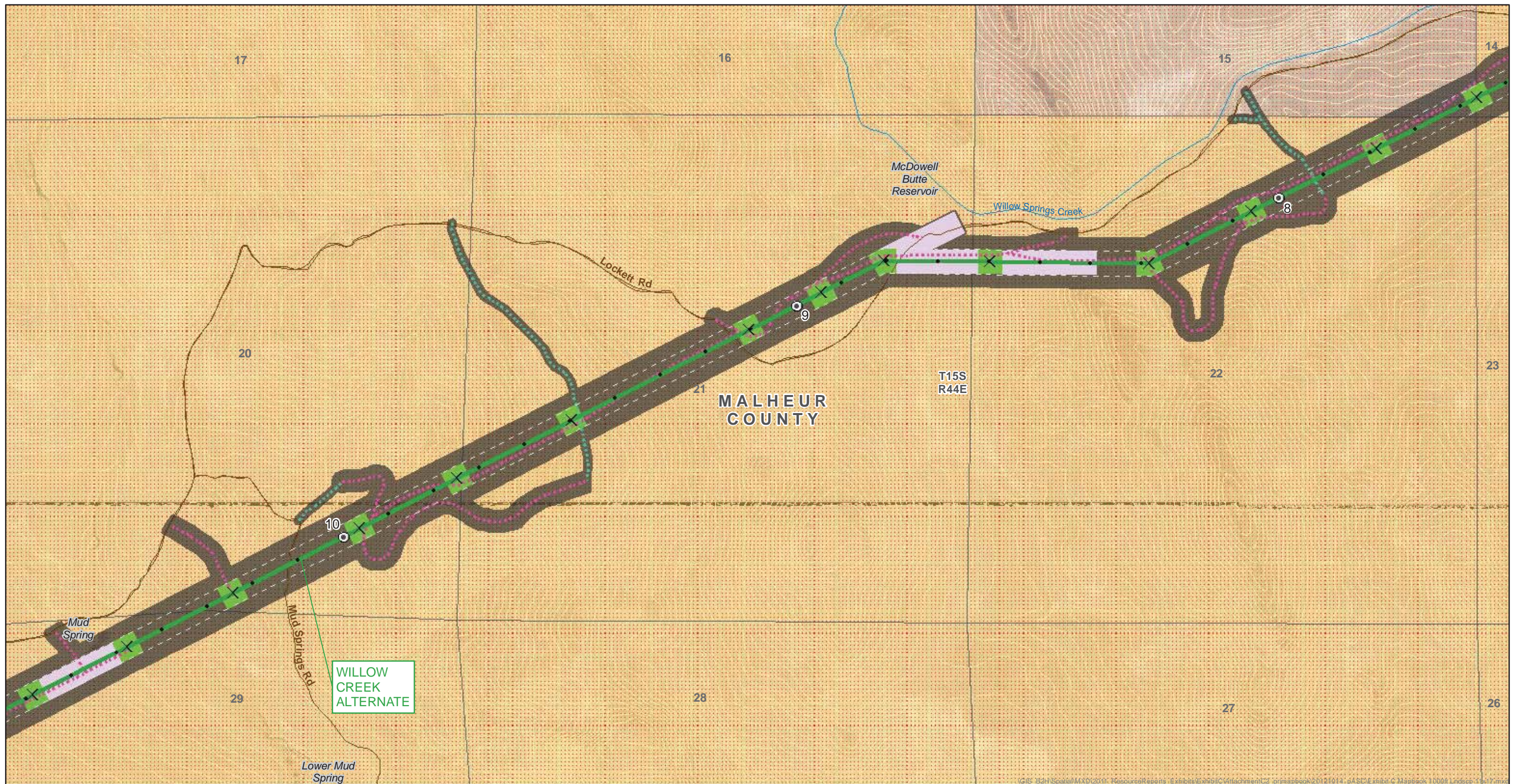
Willow Creek Alternate

Map Sheet 175

Boardman to Hemingway
Transmission Line Project
Oregon-Idaho

February 2013






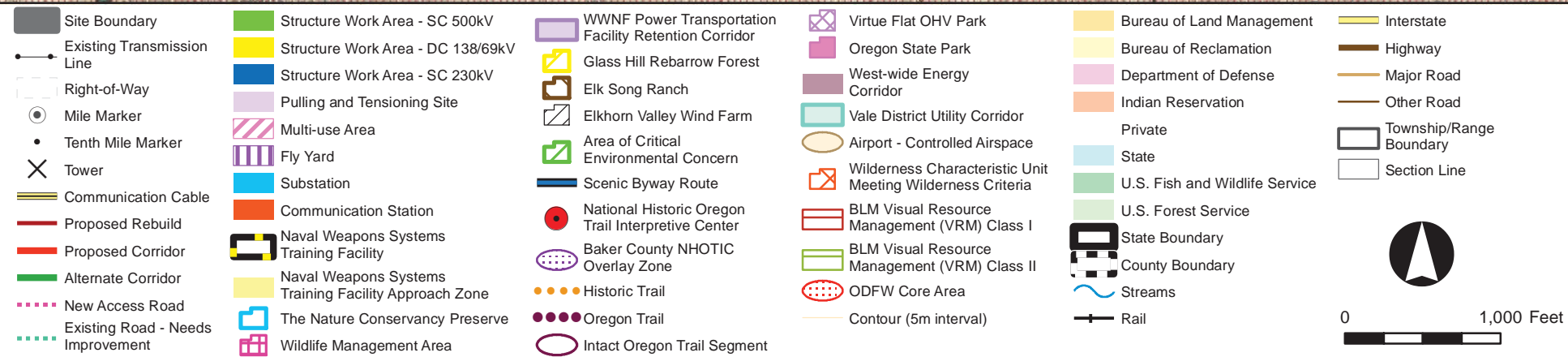
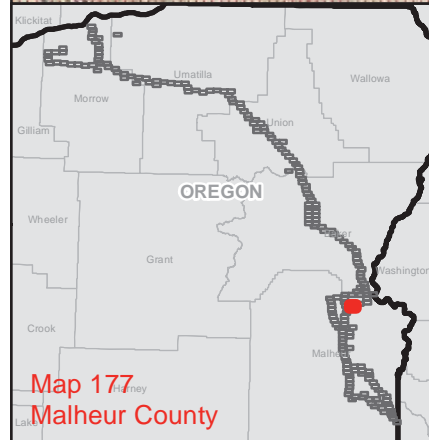
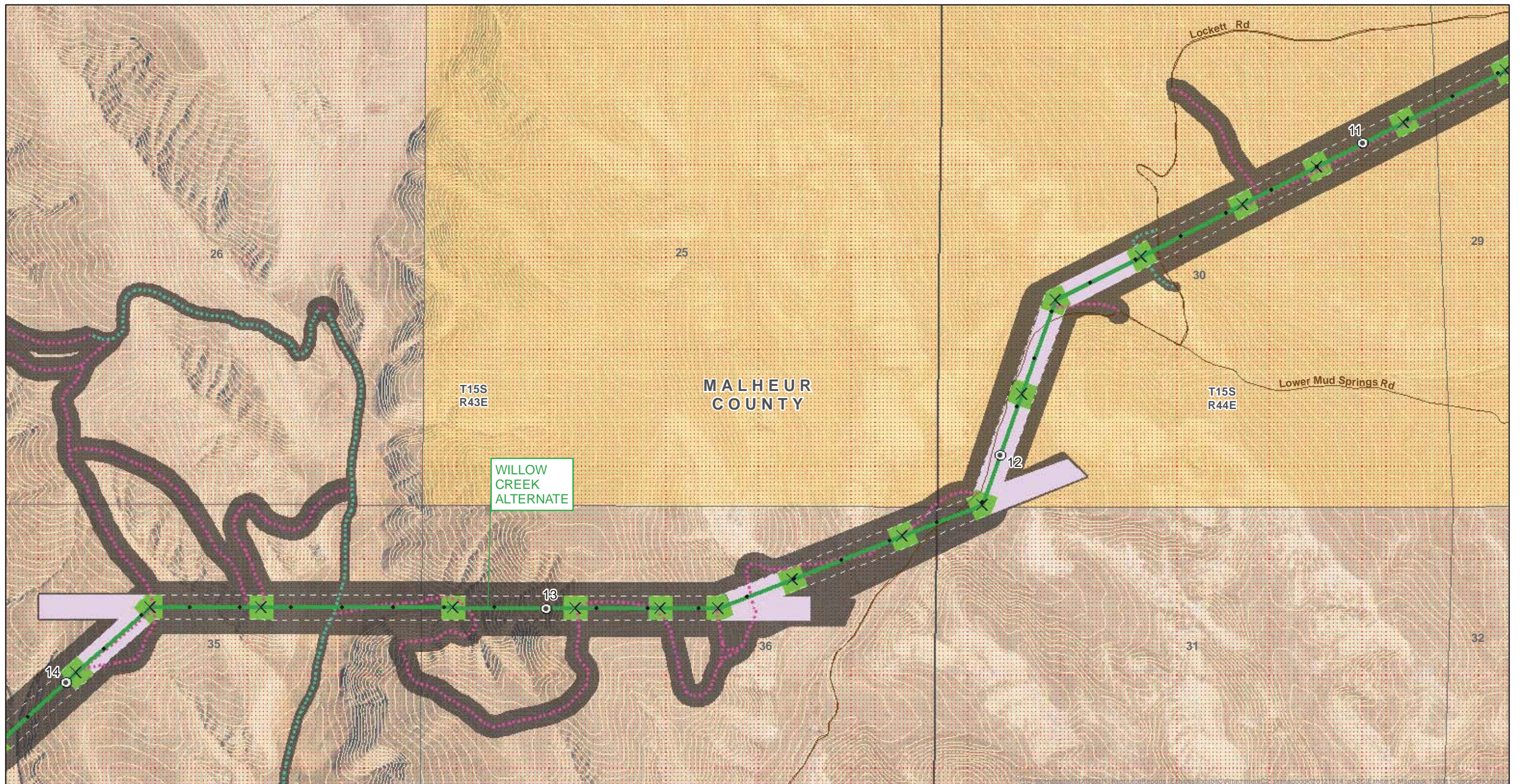
ATTACHMENT C-2
Willow Creek Alternate

Map Sheet 176

Boardman to Hemingway
Transmission Line Project
Oregon-Idaho

February 2013


AN IDACORP COMPANY



ATTACHMENT C-2

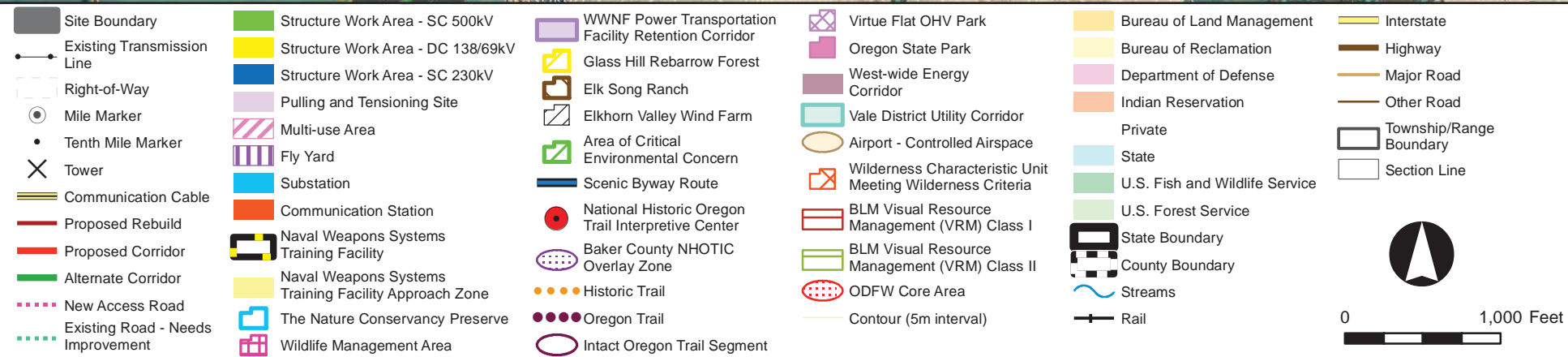
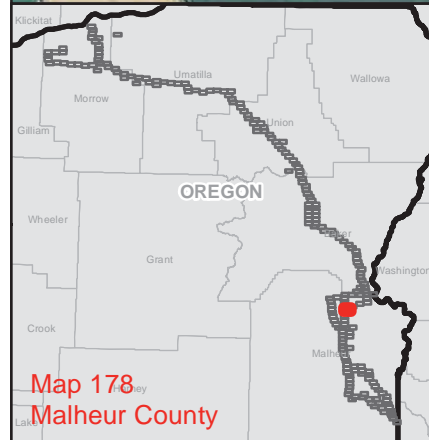
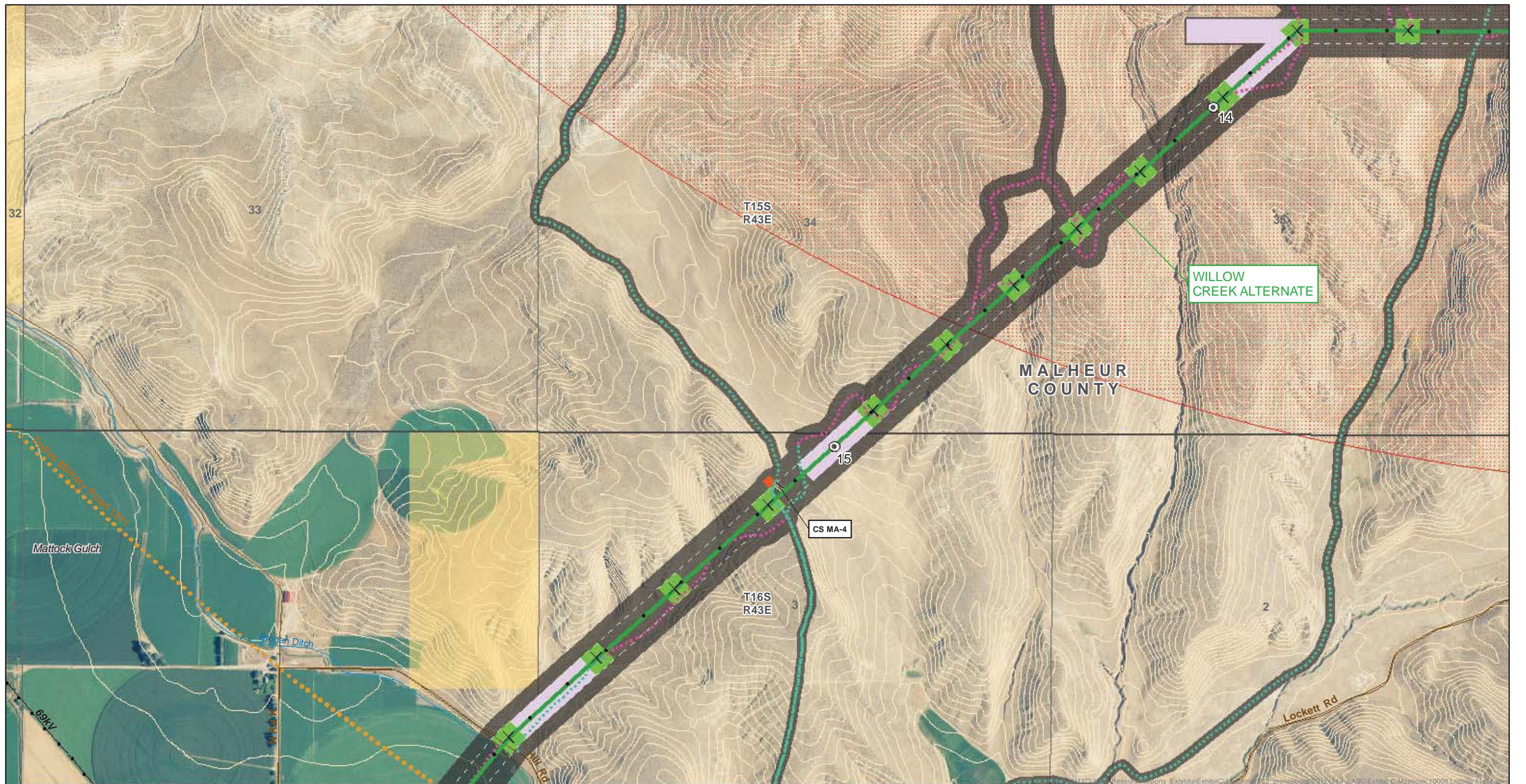
Willow Creek Alternate

Map Sheet 177

Boardman to Hemingway
Transmission Line Project
Oregon-Idaho

February 2013





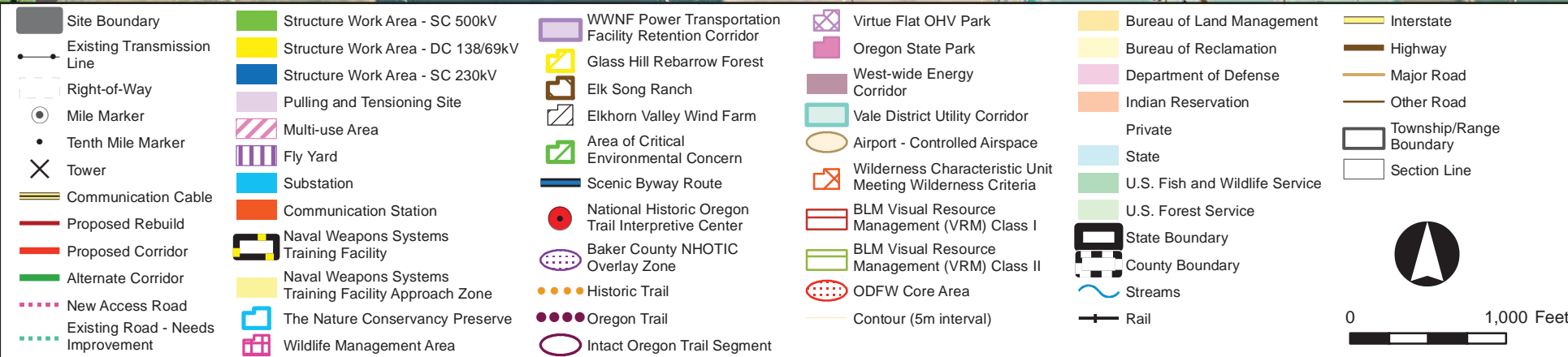
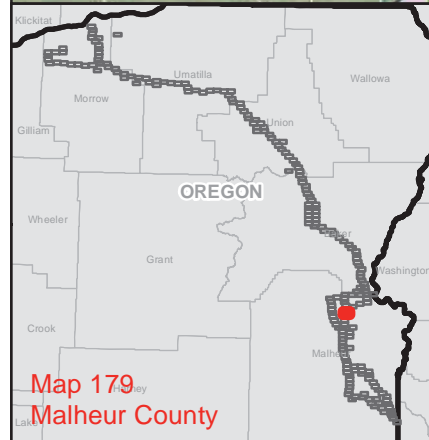
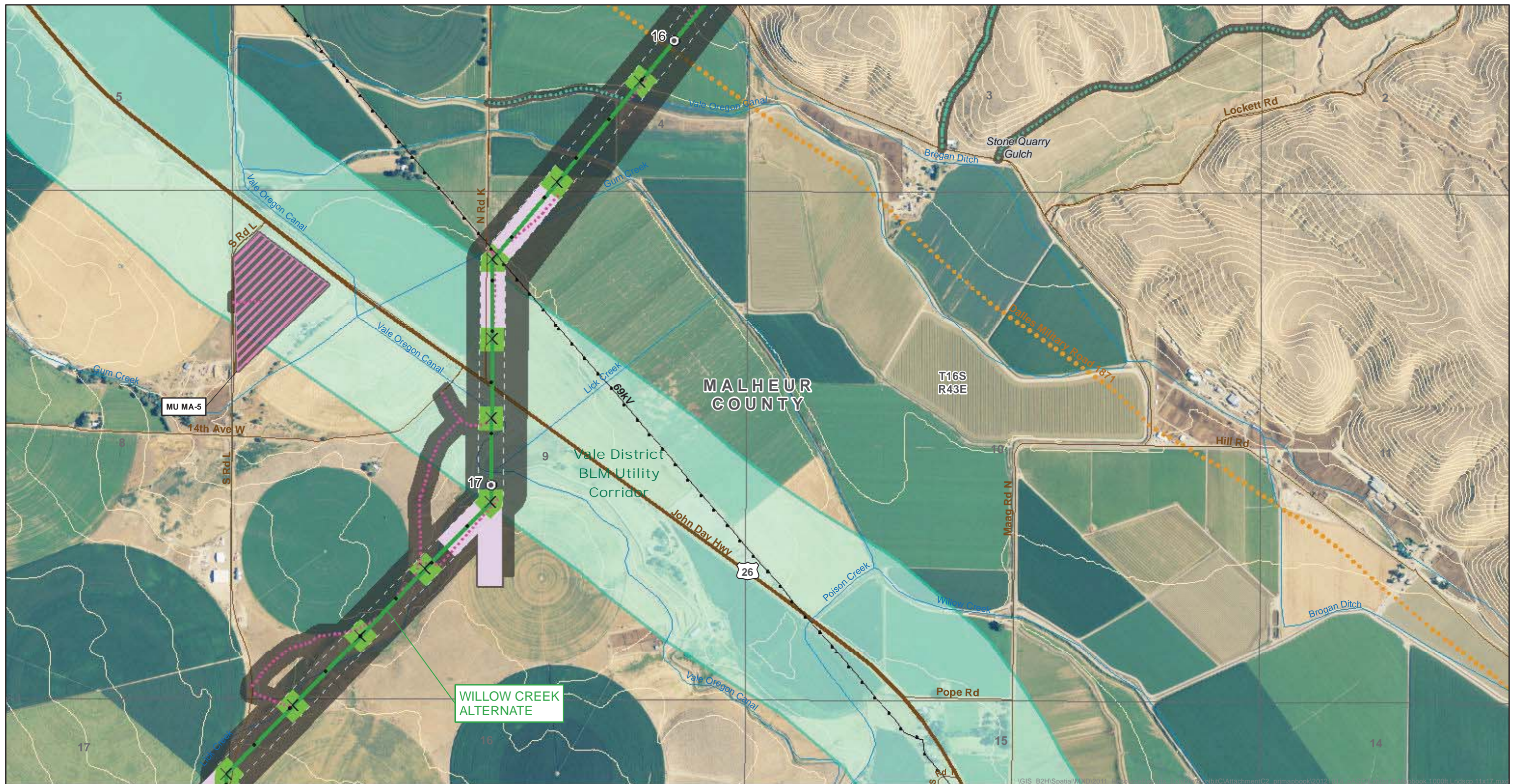
ATTACHMENT C-2
Willow Creek Alternate

Map Sheet 178

Boardman to Hemingway
Transmission Line Project
Oregon-Idaho

February 2013






ATTACHMENT C-2

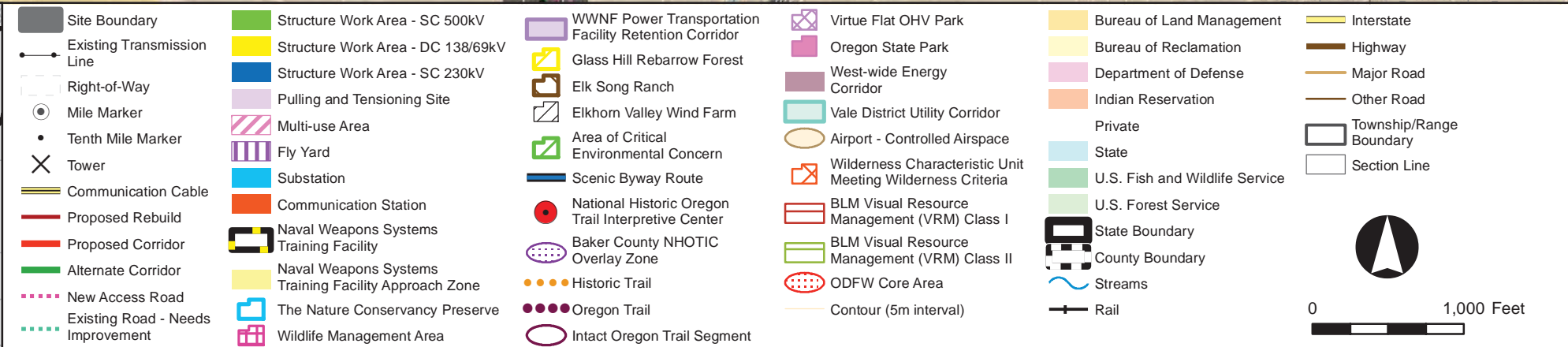
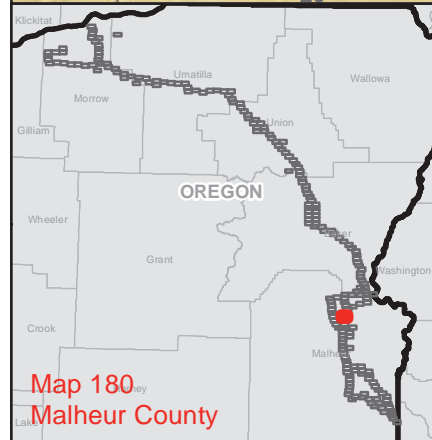
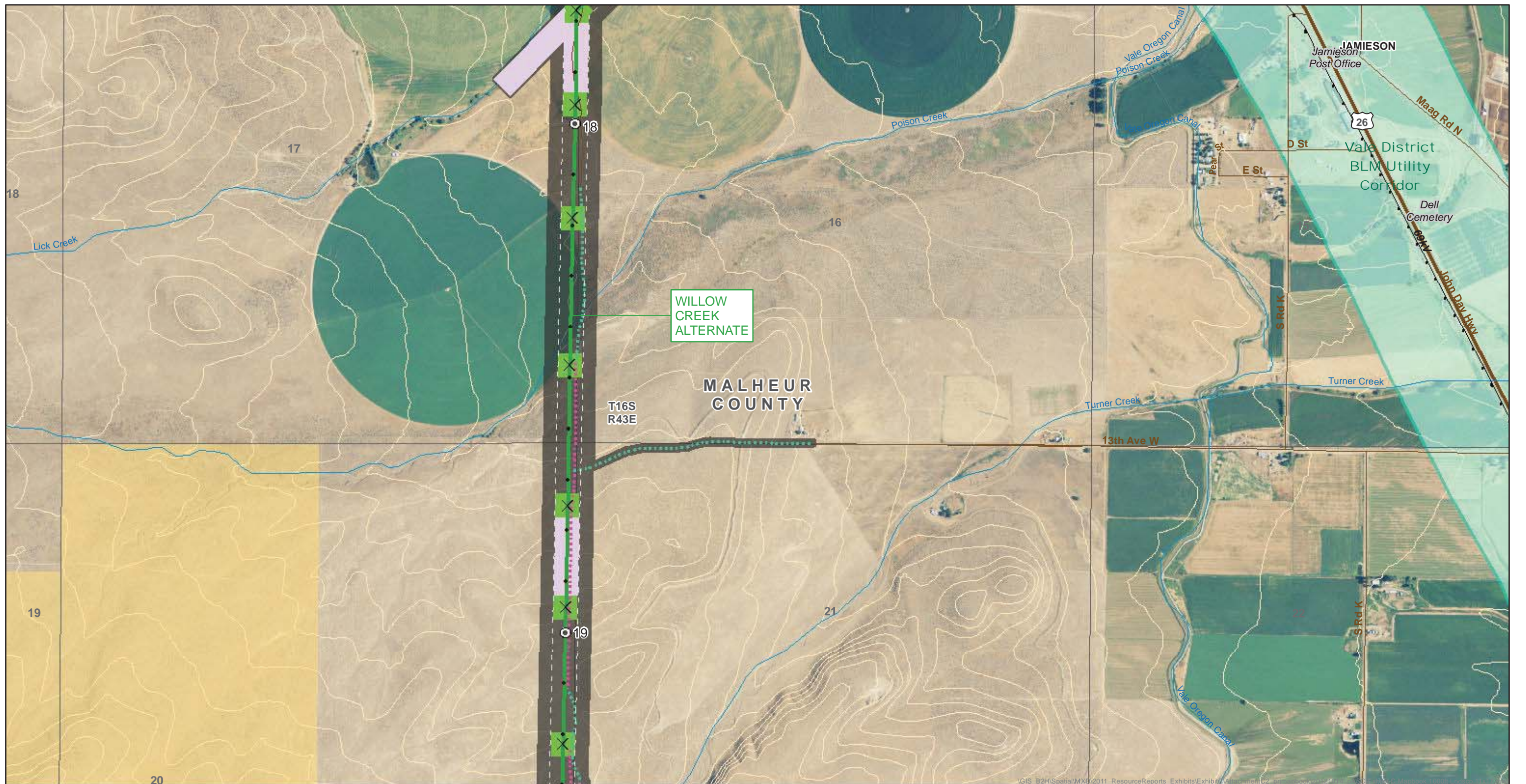
Willow Creek Alternate

Map Sheet 179

Boardman to Hemingway Transmission Line Project
Oregon-Idaho

February 2013





ATTACHMENT C-2

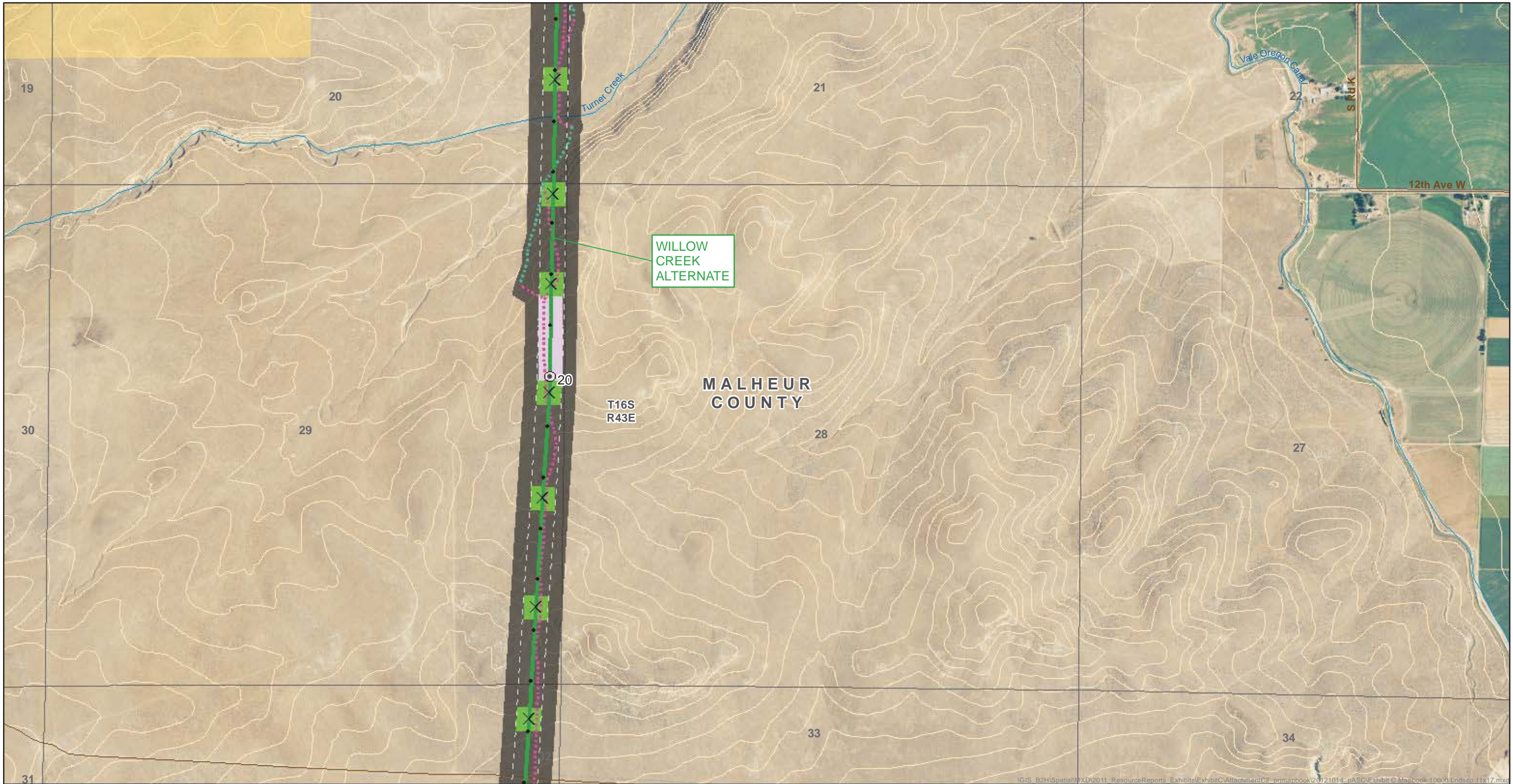
Willow Creek Alternate

Map Sheet 180

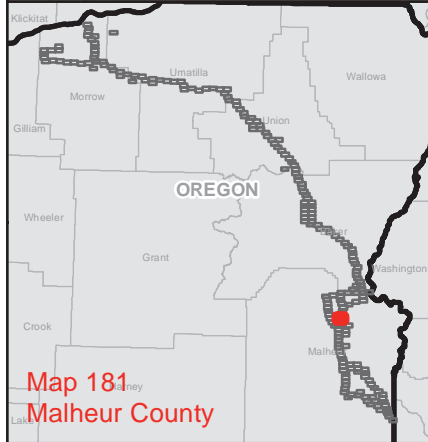
Boardman to Hemingway
Transmission Line Project
Oregon-Idaho

February 2013

AN IDACORP COMPANY



\\GIS_B2H\Spatial\MXD\2011_ResourceReports_Exhibits\ExhibitC\AttachmentC2_pnmapbook\2012\1014_pASC\ExhibitC_Mapbook_1000ft_Landsap_11x17.mxd



<ul style="list-style-type: none">Site BoundaryExisting Transmission LineRight-of-WayMile MarkerTenth Mile MarkerTowerCommunication CableProposed RebuildProposed CorridorAlternate CorridorNew Access RoadExisting Road - Needs Improvement	<ul style="list-style-type: none">Structure Work Area - SC 500kVStructure Work Area - DC 138/69kVStructure Work Area - SC 230kVPulling and Tensioning SiteMulti-use AreaFly YardSubstationCommunication StationNaval Weapons Systems Training FacilityNaval Weapons Systems Training Facility Approach ZoneThe Nature Conservancy PreserveWildlife Management Area	<ul style="list-style-type: none">WWNF Power Transportation Facility Retention CorridorGlass Hill Rebarrow ForestElk Song RanchElkhorn Valley Wind FarmArea of Critical Environmental ConcernScenic Byway RouteNational Historic Oregon Trail Interpretive CenterBaker County NHOTIC Overlay ZoneHistoric TrailOregon TrailIntact Oregon Trail Segment	<ul style="list-style-type: none">Virtue Flat OHV ParkOregon State ParkWest-wide Energy CorridorVale District Utility CorridorAirport - Controlled AirspaceWilderness Characteristic Unit Meeting Wilderness CriteriaBLM Visual Resource Management (VRM) Class IBLM Visual Resource Management (VRM) Class IIODFW Core AreaContour (5m interval)	<ul style="list-style-type: none">Bureau of Land ManagementBureau of ReclamationDepartment of DefenseIndian ReservationPrivateStateU.S. Fish and Wildlife ServiceU.S. Forest ServiceState BoundaryCounty BoundaryStreamsRail	<ul style="list-style-type: none">InterstateHighwayMajor RoadOther RoadTownship/Range BoundarySection Line
---	---	--	--	---	---

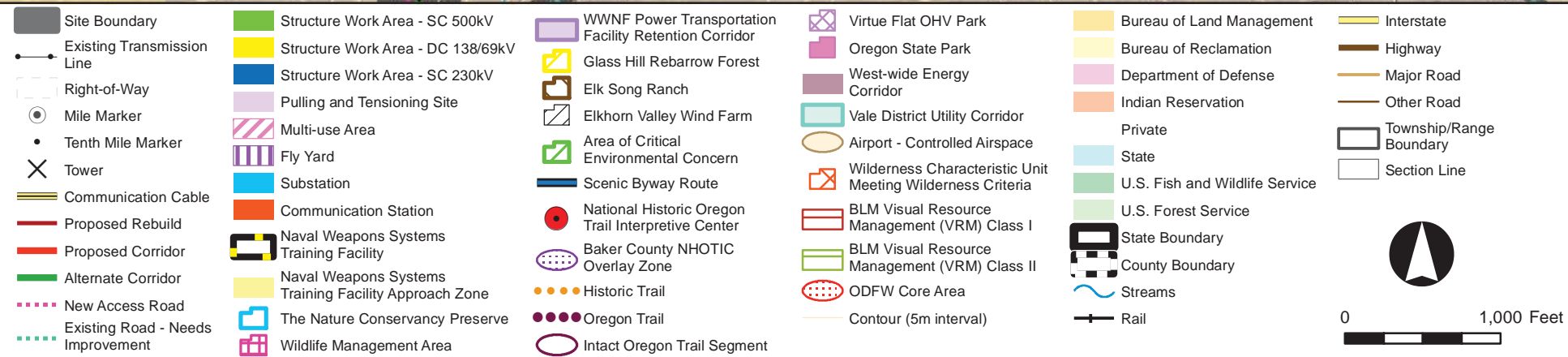
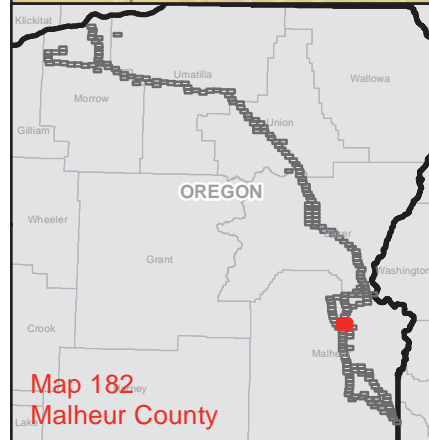
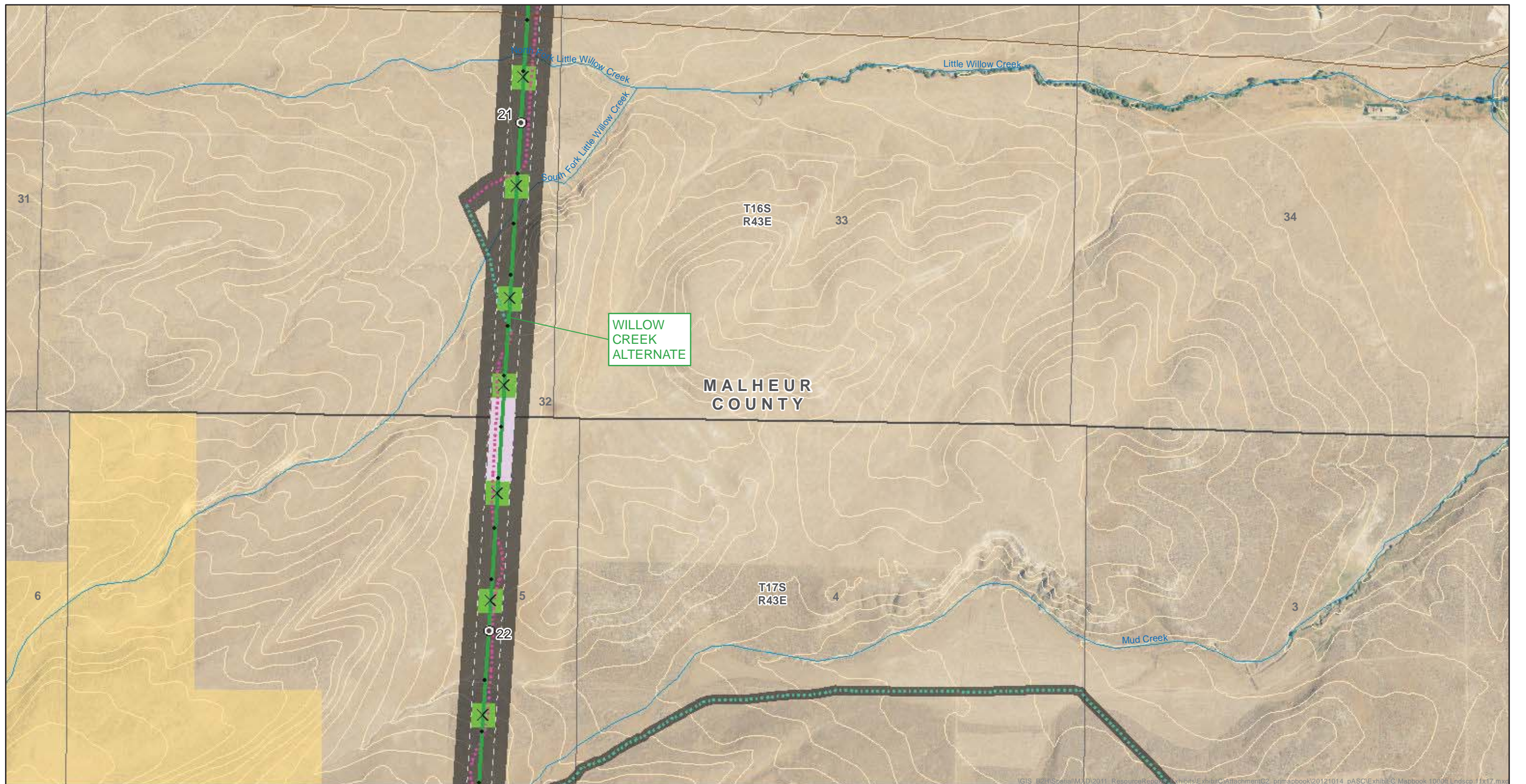
ATTACHMENT C-2
Willow Creek Alternate

Map Sheet 181

Boardman to Hemingway
Transmission Line Project
Oregon-Idaho

February 2013





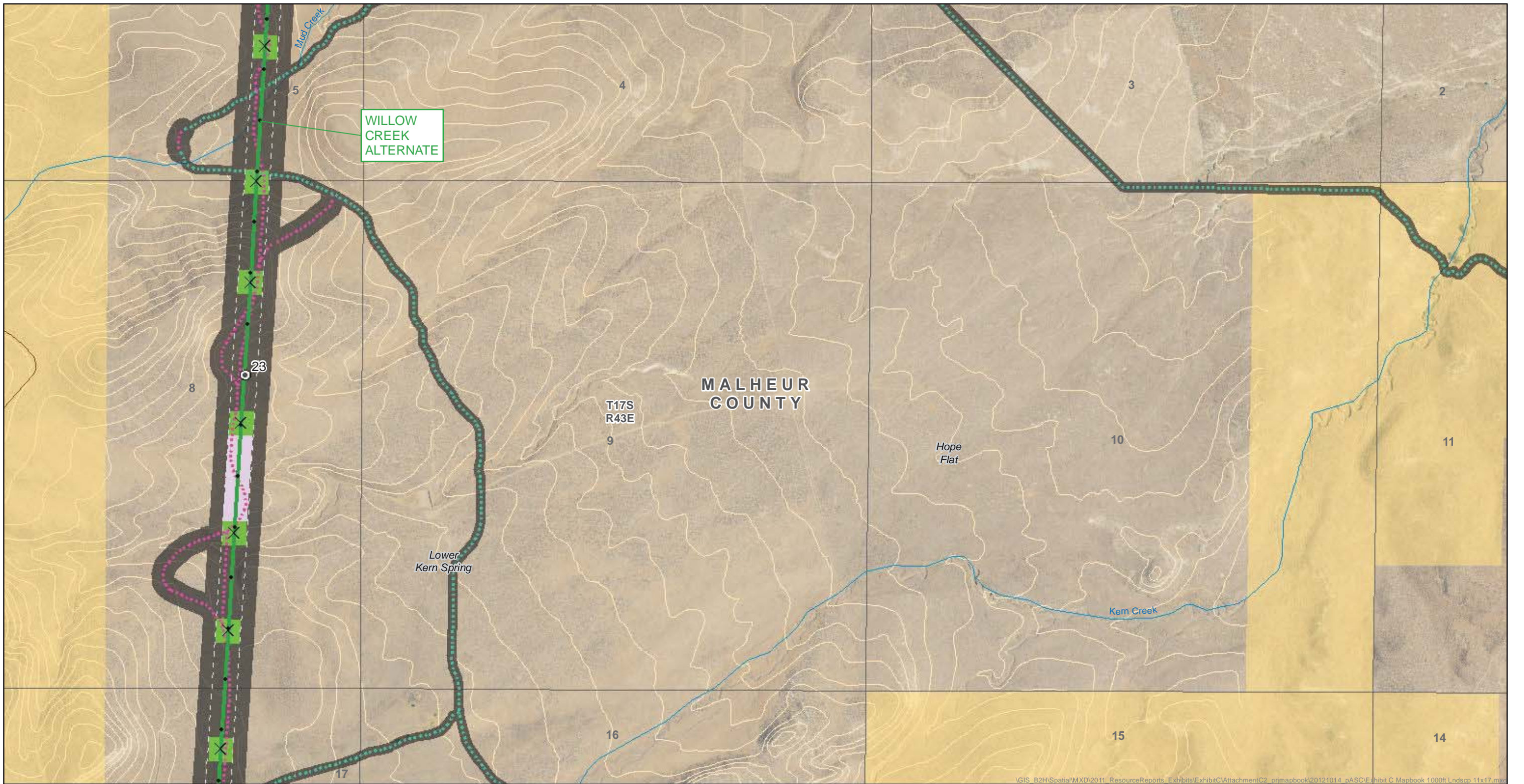
ATTACHMENT C-2
Willow Creek Alternate

Map Sheet 182

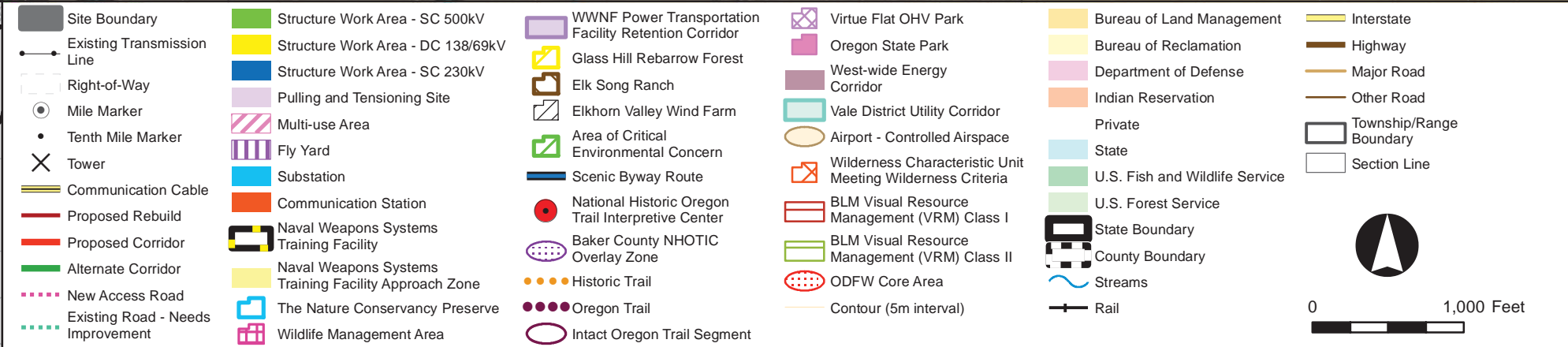
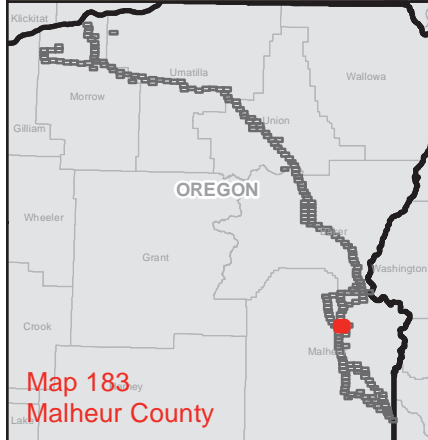
Boardman to Hemingway
Transmission Line Project
Oregon-Idaho

February 2013





VGIS_B2H\Spatial\MXD\2011_ResourceReports_Exhibits\ExhibitC\AttachmentC2_primapbook\2012\1014_pASC\Exhibit C Mapbook 1000ft Lndscp 11x17.mxd



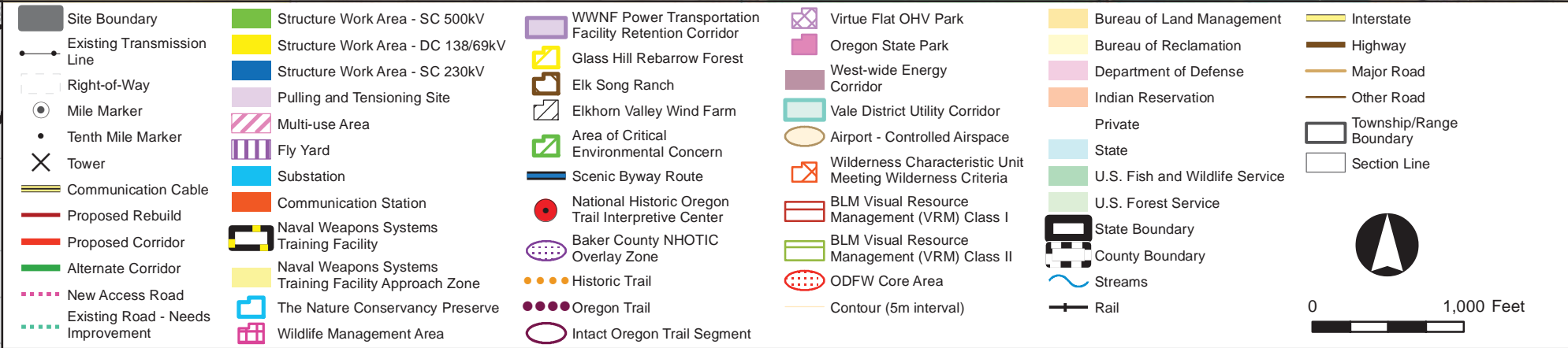
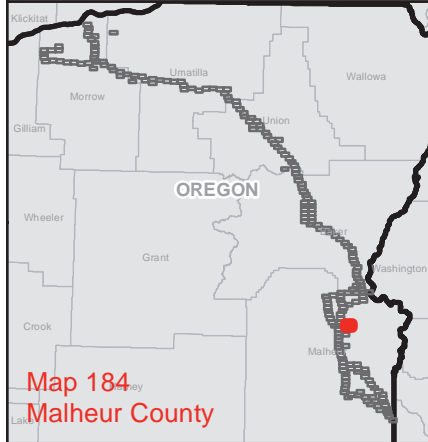
ATTACHMENT C-2
Willow Creek Alternate

Map Sheet 183

Boardman to Hemingway
Transmission Line Project
Oregon-Idaho

February 2013





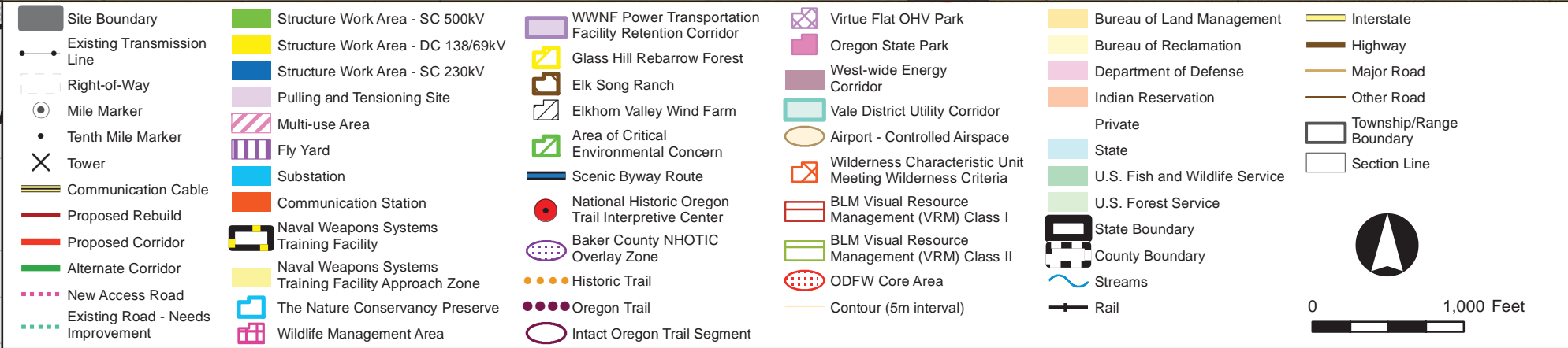
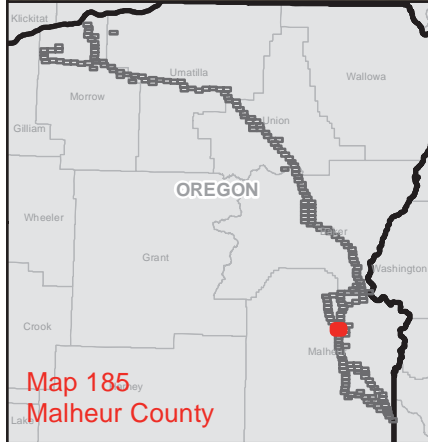
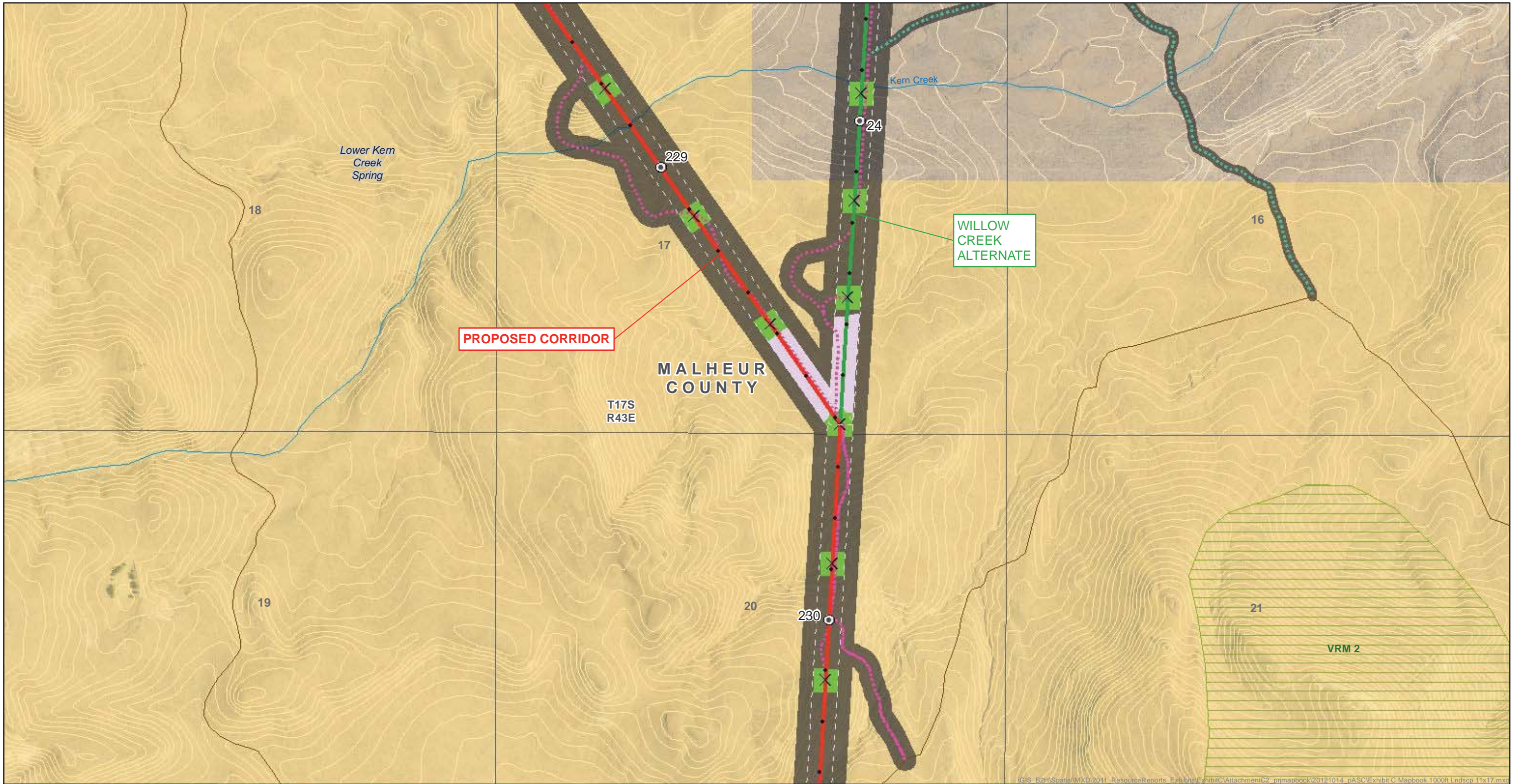
ATTACHMENT C-2
Willow Creek Alternate

Map Sheet 184

Boardman to Hemingway
Transmission Line Project
Oregon-Idaho

February 2013





ATTACHMENT C-2
Willow Creek Alternate

Map Sheet 185

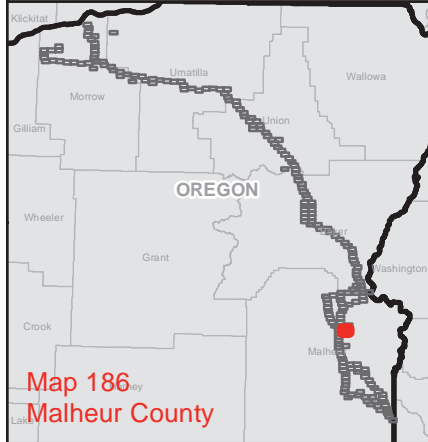
Boardman to Hemingway
Transmission Line Project
Oregon-Idaho

February 2013





\\GIS_B2H\Spatial\MXD\2011_ResourceReports_ Exhibits\ExhibitC\AttachmentC2_primapbook\20121014_pASC\Exhibit C Mapbook 1000ft Lndscp 11x17.mxd



<ul style="list-style-type: none">Site BoundaryExisting Transmission LineRight-of-WayMile MarkerTenth Mile MarkerTowerCommunication CableProposed RebuildProposed CorridorAlternate CorridorNew Access RoadExisting Road - Needs Improvement	<ul style="list-style-type: none">Structure Work Area - SC 500kVStructure Work Area - DC 138/69kVStructure Work Area - SC 230kVPulling and Tensioning SiteMulti-use AreaFly YardSubstationCommunication StationNaval Weapons Systems Training FacilityNaval Weapons Systems Training Facility Approach ZoneThe Nature Conservancy PreserveWildlife Management Area	<ul style="list-style-type: none">WWNF Power Transportation Facility Retention CorridorGlass Hill Rebarrow ForestElk Song RanchElkhorn Valley Wind FarmArea of Critical Environmental ConcernScenic Byway RouteNational Historic Oregon Trail Interpretive CenterBaker County NHOTIC Overlay ZoneHistoric TrailOregon TrailIntact Oregon Trail Segment	<ul style="list-style-type: none">Virtue Flat OHV ParkOregon State ParkWest-wide Energy CorridorVale District Utility CorridorAirport - Controlled AirspaceWilderness Characteristic Unit Meeting Wilderness CriteriaBLM Visual Resource Management (VRM) Class IBLM Visual Resource Management (VRM) Class IIODFW Core AreaContour (5m interval)	<ul style="list-style-type: none">Bureau of Land ManagementBureau of ReclamationDepartment of DefenseIndian ReservationPrivateStateU.S. Fish and Wildlife ServiceU.S. Forest ServiceState BoundaryCounty BoundaryStreamsRail	<ul style="list-style-type: none">InterstateHighwayMajor RoadOther RoadTownship/Range BoundarySection Line
---	---	--	--	---	---

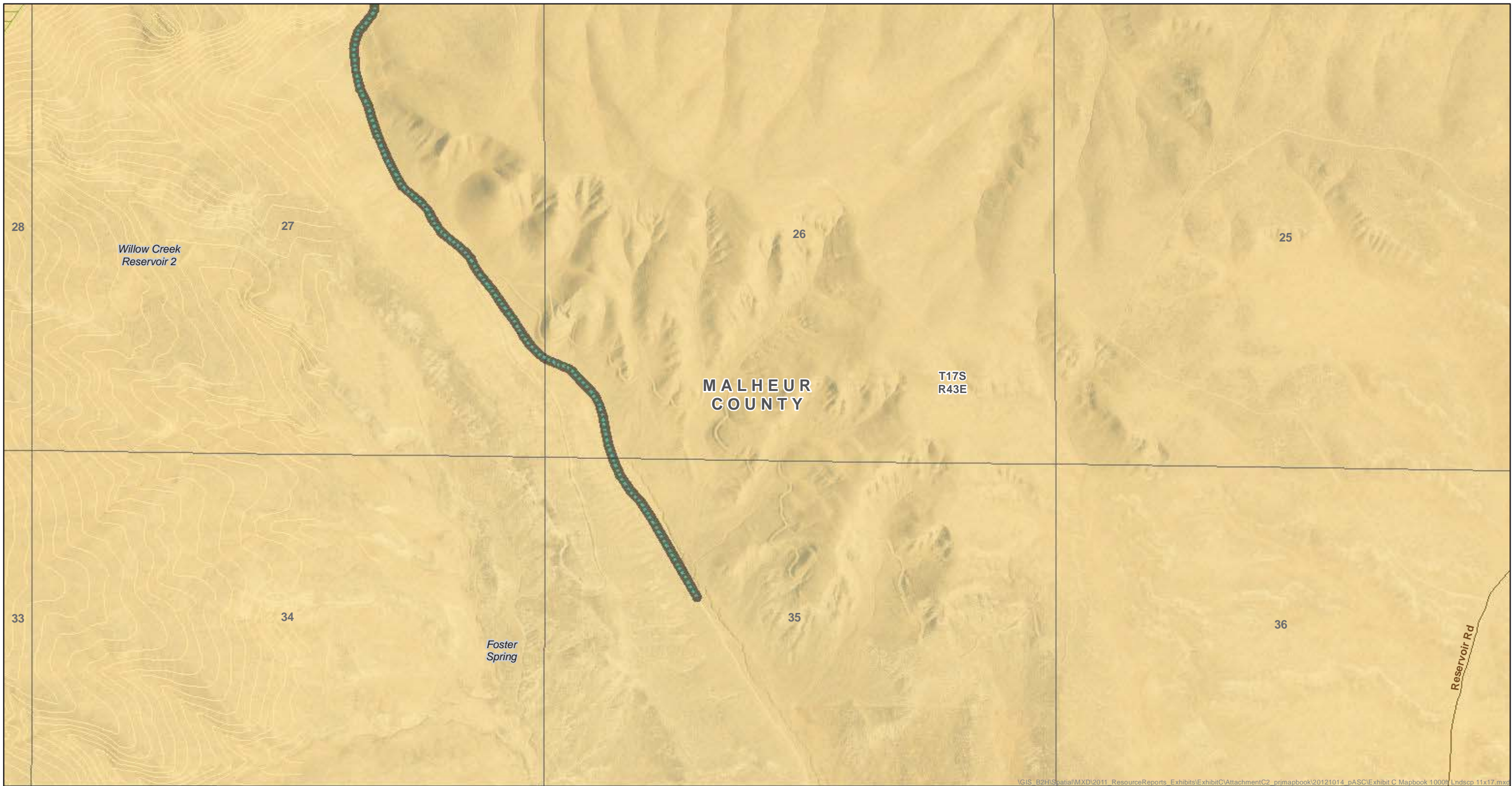
ATTACHMENT C-2
Willow Creek Alternate

Map Sheet 186

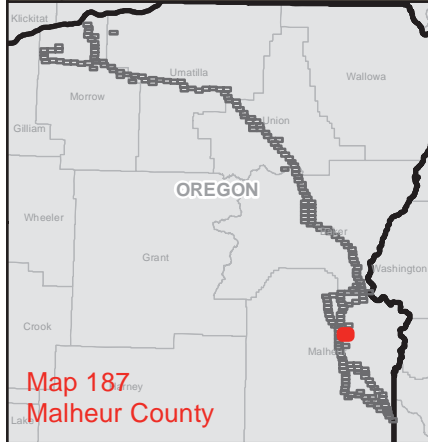
Boardman to Hemingway
Transmission Line Project
Oregon-Idaho

February 2013





VGIS_B2H\Spatial\MXD\2011_ResourceReports_Exhibits\ExhibitC\AttachmentC2_primapbook\20121014_pASC\Exhibit C Mapbook 1000r_Lndscp 11x17.mxd



<ul style="list-style-type: none">Site BoundaryExisting Transmission LineRight-of-WayMile MarkerTenth Mile MarkerTowerCommunication CableProposed RebuildProposed CorridorAlternate CorridorNew Access RoadExisting Road - Needs Improvement	<ul style="list-style-type: none">Structure Work Area - SC 500kVStructure Work Area - DC 138/69kVStructure Work Area - SC 230kVPulling and Tensioning SiteMulti-use AreaFly YardSubstationCommunication StationNaval Weapons Systems Training FacilityNaval Weapons Systems Training Facility Approach ZoneThe Nature Conservancy PreserveWildlife Management Area	<ul style="list-style-type: none">WWNF Power Transportation Facility Retention CorridorGlass Hill Rebarrow ForestElk Song RanchElkhorn Valley Wind FarmArea of Critical Environmental ConcernScenic Byway RouteNational Historic Oregon Trail Interpretive CenterBaker County NHOTIC Overlay ZoneHistoric TrailOregon TrailIntact Oregon Trail Segment	<ul style="list-style-type: none">Virtue Flat OHV ParkOregon State ParkWest-wide Energy CorridorVale District Utility CorridorAirport - Controlled AirspaceWilderness Characteristic Unit Meeting Wilderness CriteriaBLM Visual Resource Management (VRM) Class IBLM Visual Resource Management (VRM) Class IIODFW Core AreaContour (5m interval)	<ul style="list-style-type: none">Bureau of Land ManagementBureau of ReclamationDepartment of DefenseIndian ReservationPrivateStateU.S. Fish and Wildlife ServiceU.S. Forest ServiceState BoundaryCounty BoundaryStreamsRail	<ul style="list-style-type: none">InterstateHighwayMajor RoadOther RoadTownship/Range BoundarySection Line
---	---	--	--	---	---

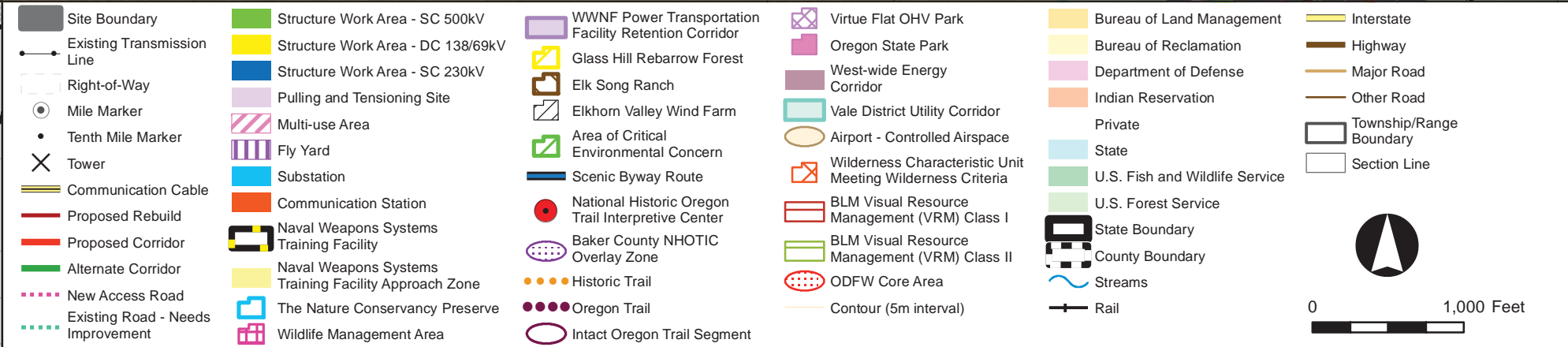
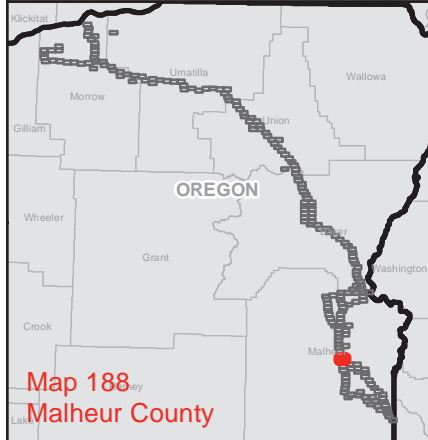
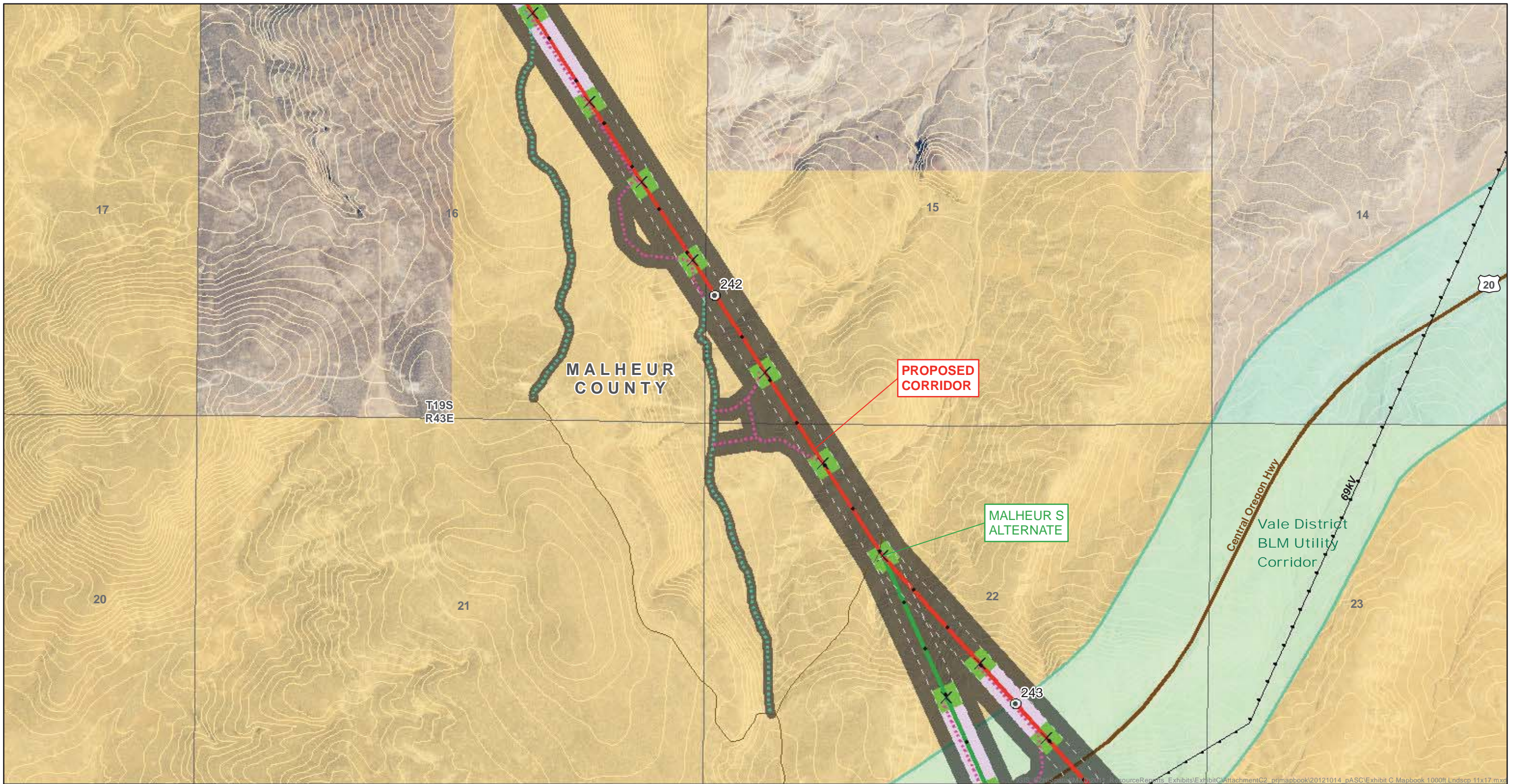
ATTACHMENT C-2
Willow Creek Alternate

Map Sheet 187

Boardman to Hemingway
Transmission Line Project
Oregon-Idaho

February 2013





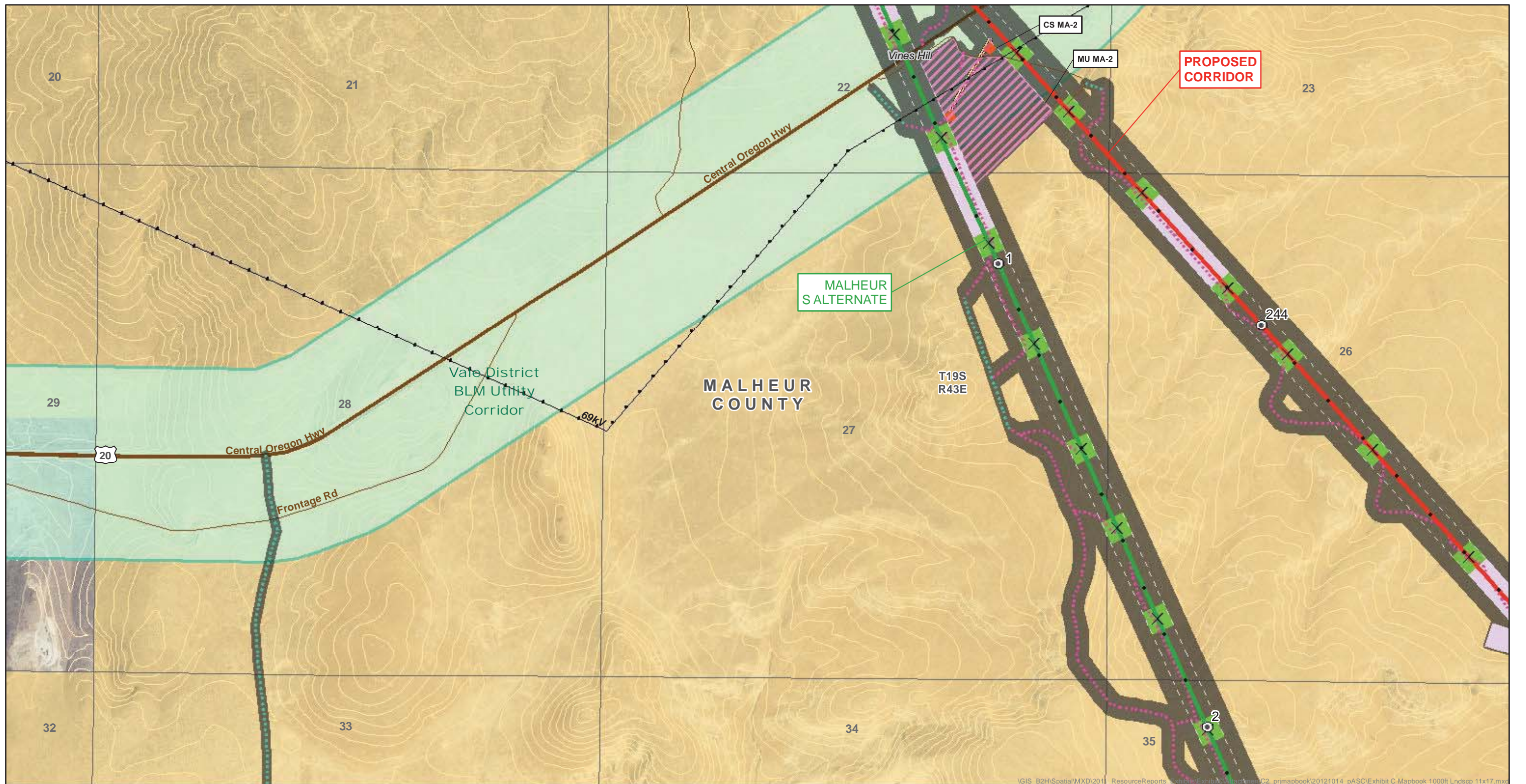
ATTACHMENT C-2
Malheur S Alternate

Map Sheet 188

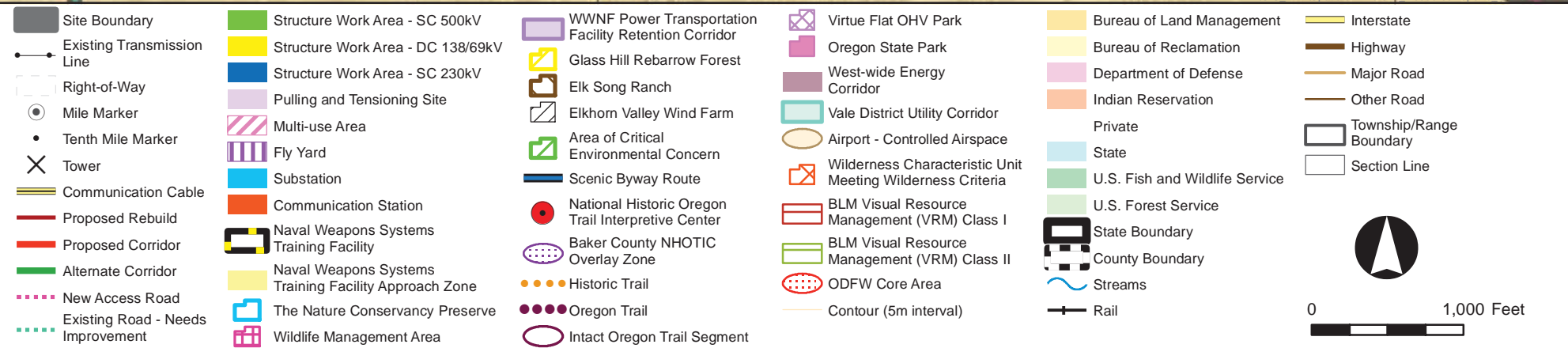
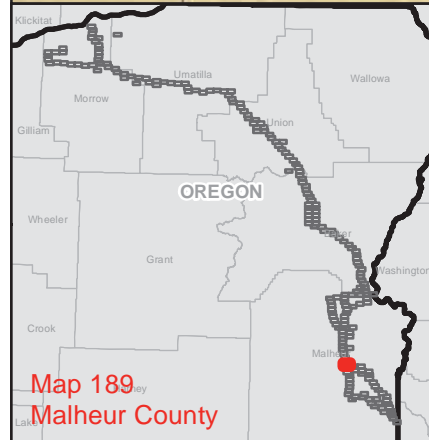
Boardman to Hemingway
Transmission Line Project
Oregon-Idaho

February 2013

AN IDACORP COMPANY



VGIS_B2H\Spatial\MXD\2011_ResourceReports_External\Exhibit A\AttachmentC2_primapbook\20121014_pASC\Exhibit C-Mapbook 1000ft Lndsep 11x17.mxd



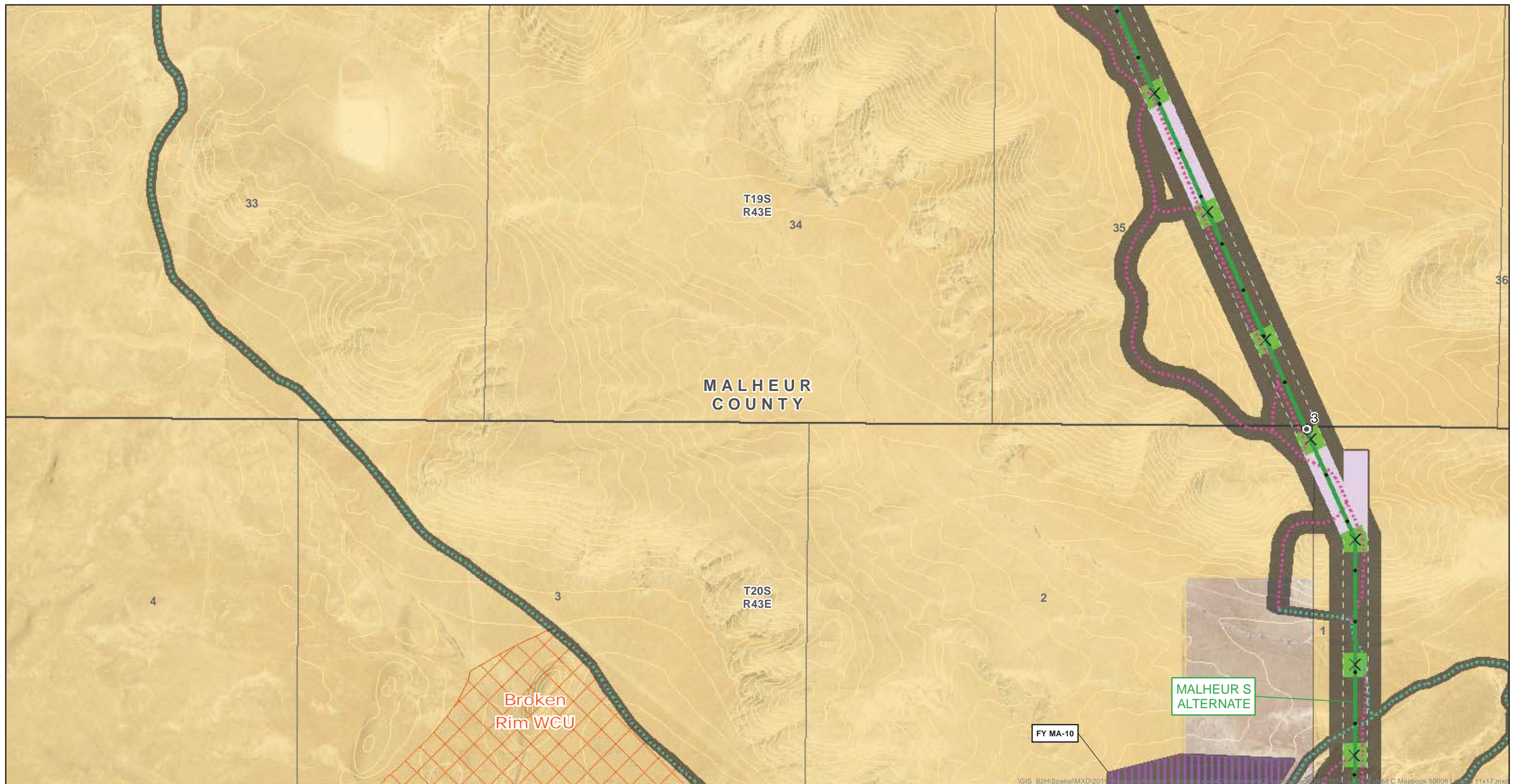
ATTACHMENT C-2
Malheur S Alternate

Map Sheet 189

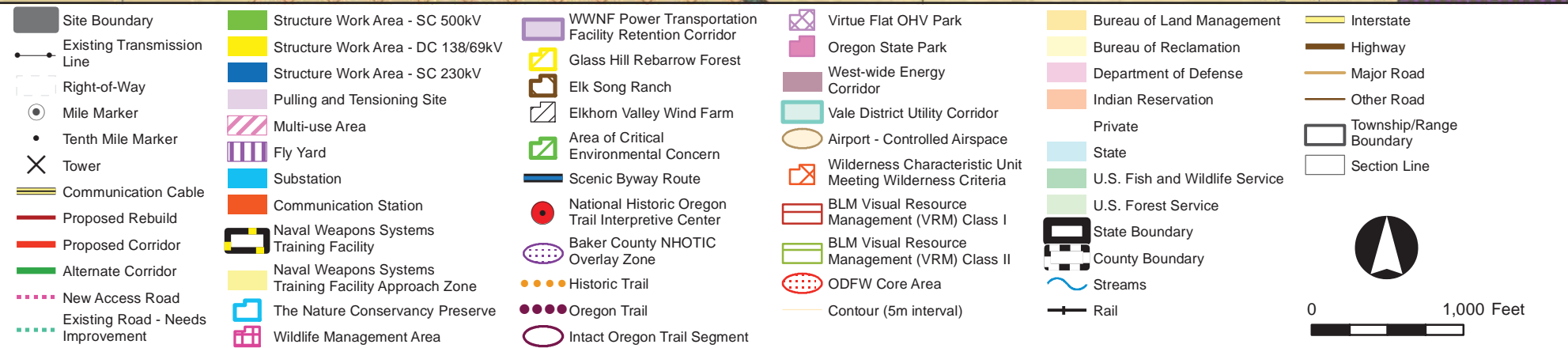
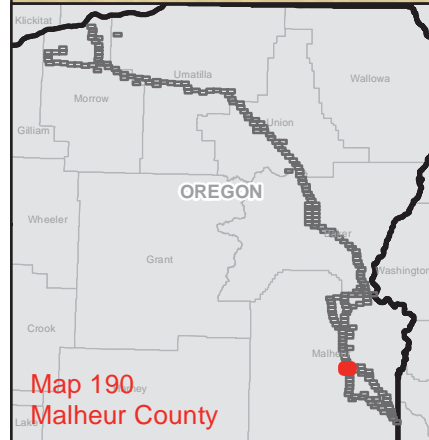
Boardman to Hemingway
Transmission Line Project
Oregon-Idaho

February 2013

AN IDACORP COMPANY



VGIS_B2H\Spatial\MXD\2011\B2H_Spatial\B2H_C2\Mapbook\2011\1011_B2H_Spatial\B2H_C2_Mapbook_1000ft_Links_11x17.mxd



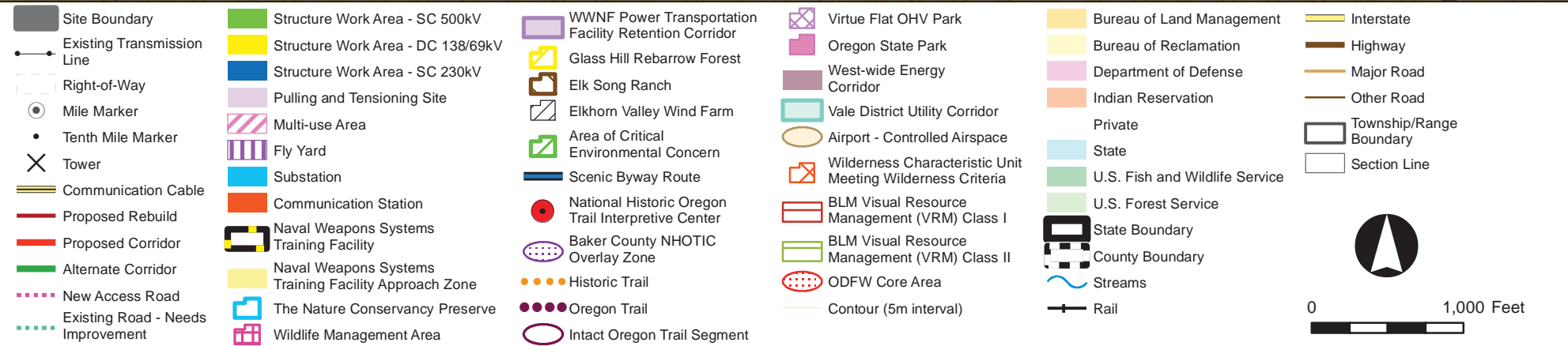
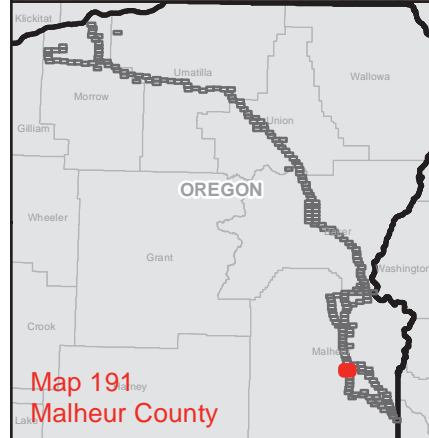
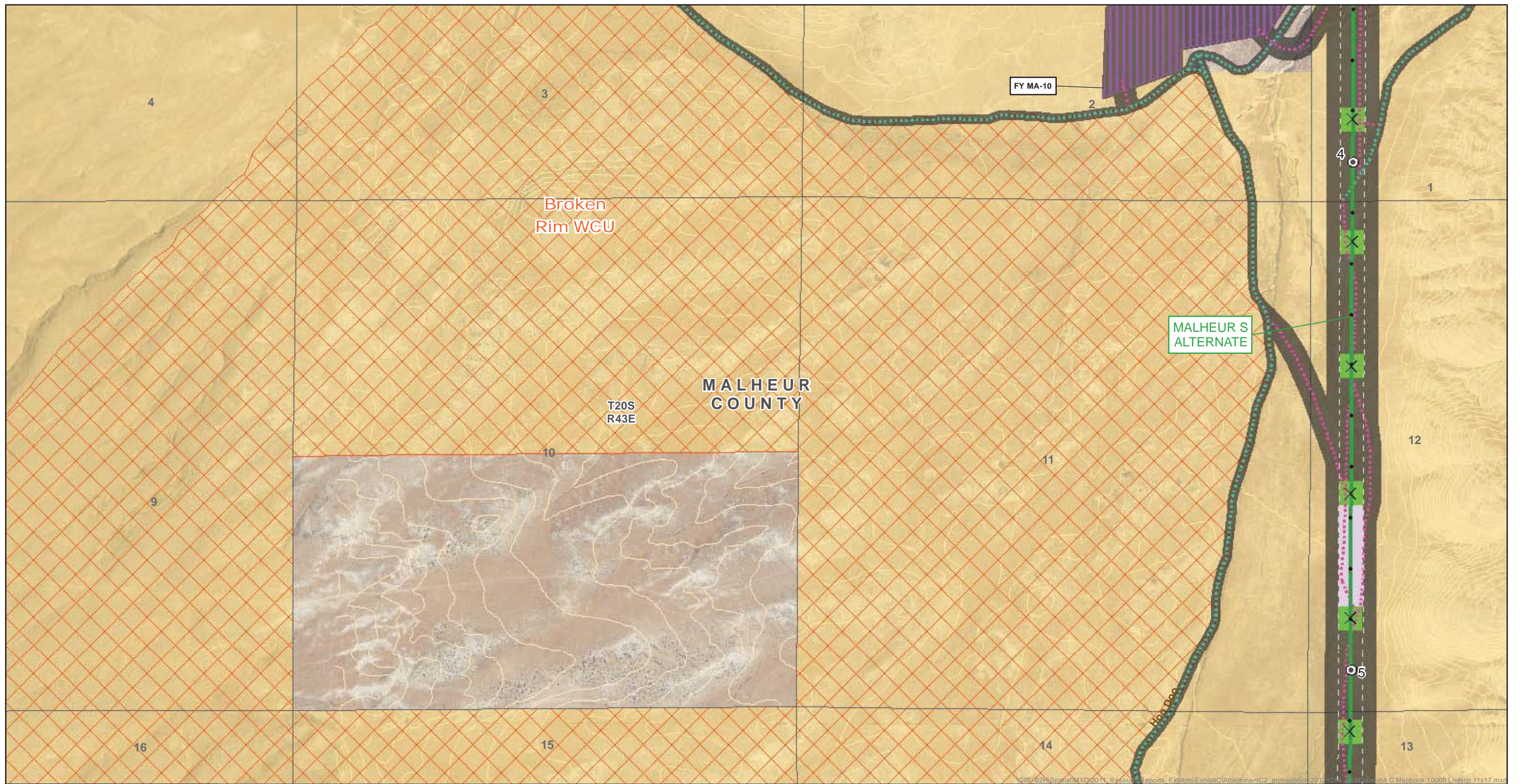
ATTACHMENT C-2
Malheur S Alternate

Map Sheet 190

Boardman to Hemingway
Transmission Line Project
Oregon-Idaho

February 2013

AN IDACORP COMPANY



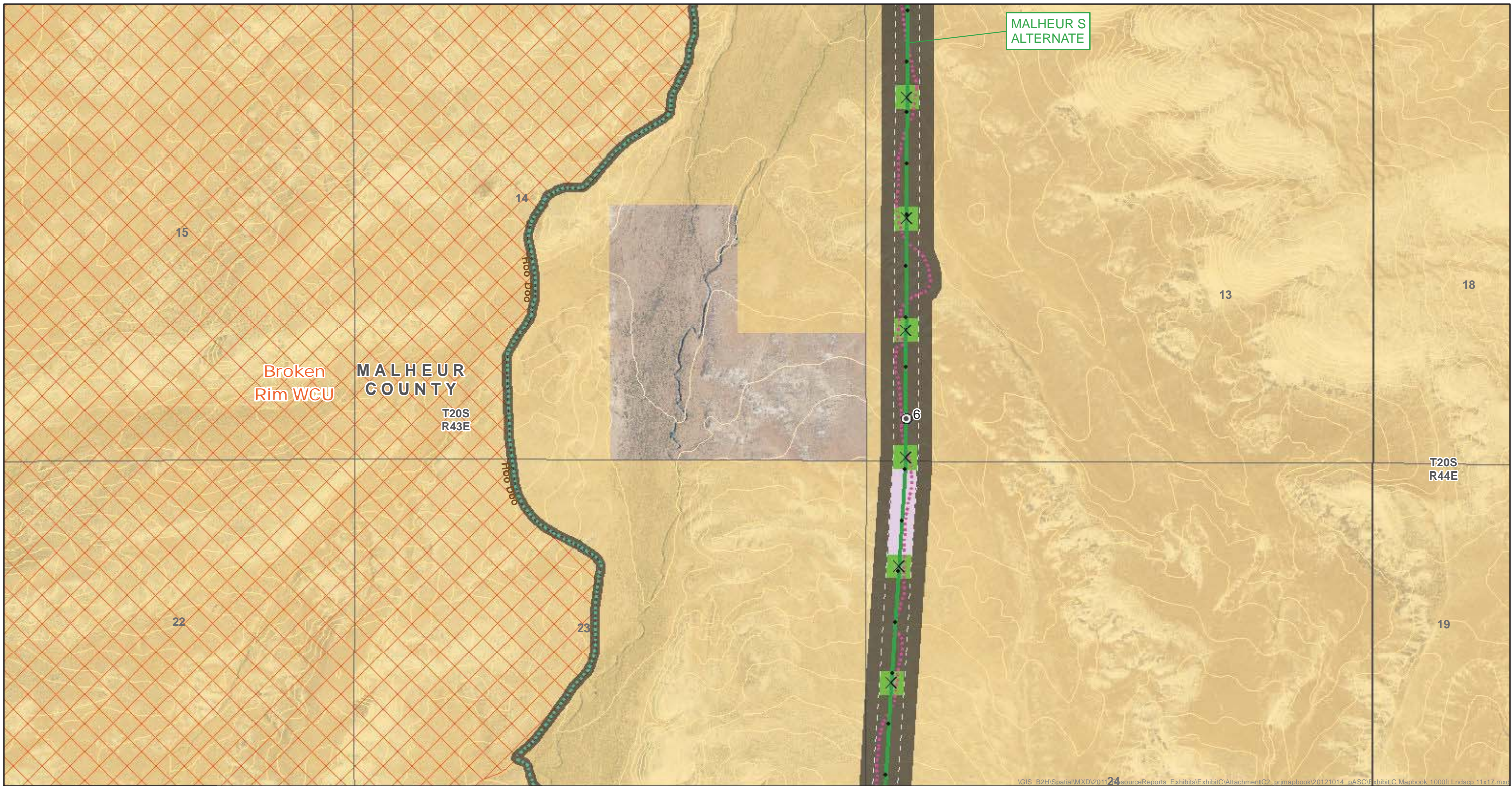
ATTACHMENT C-2
Malheur S Alternate

Map Sheet 191

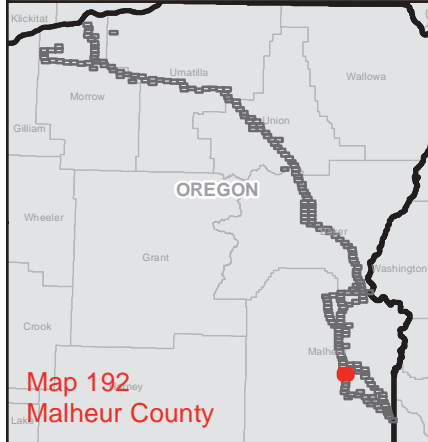
Boardman to Hemingway
Transmission Line Project
Oregon-Idaho

February 2013

AN IDACORP COMPANY



VGIS_B2H\Spatial\MXD\2012\24sourceReports_ Exhibits\ExhibitC\AttachmentC2_ primapbook\2012\1014_ pASC\Exhibit C Mapbook 1000ft Lndscp 11x17.mxd



<ul style="list-style-type: none">Site BoundaryExisting Transmission LineRight-of-WayMile MarkerTenth Mile MarkerTowerCommunication CableProposed RebuildProposed CorridorAlternate CorridorNew Access RoadExisting Road - Needs Improvement	<ul style="list-style-type: none">Structure Work Area - SC 500kVStructure Work Area - DC 138/69kVStructure Work Area - SC 230kVPulling and Tensioning SiteMulti-use AreaFly YardSubstationCommunication StationNaval Weapons Systems Training FacilityNaval Weapons Systems Training Facility Approach ZoneThe Nature Conservancy PreserveWildlife Management Area	<ul style="list-style-type: none">WWNF Power Transportation Facility Retention CorridorGlass Hill Rebarrow ForestElk Song RanchElkhorn Valley Wind FarmArea of Critical Environmental ConcernScenic Byway RouteNational Historic Oregon Trail Interpretive CenterBaker County NHOTIC Overlay ZoneHistoric TrailOregon TrailIntact Oregon Trail Segment	<ul style="list-style-type: none">Virtue Flat OHV ParkOregon State ParkWest-wide Energy CorridorVale District Utility CorridorAirport - Controlled AirspaceWilderness Characteristic Unit Meeting Wilderness CriteriaBLM Visual Resource Management (VRM) Class IBLM Visual Resource Management (VRM) Class IIODFW Core AreaContour (5m interval)	<ul style="list-style-type: none">Bureau of Land ManagementBureau of ReclamationDepartment of DefenseIndian ReservationPrivateStateU.S. Fish and Wildlife ServiceU.S. Forest ServiceState BoundaryCounty BoundaryStreamsRail	<ul style="list-style-type: none">InterstateHighwayMajor RoadOther RoadTownship/Range BoundarySection Line
---	---	--	--	---	---

0 1,000 Feet

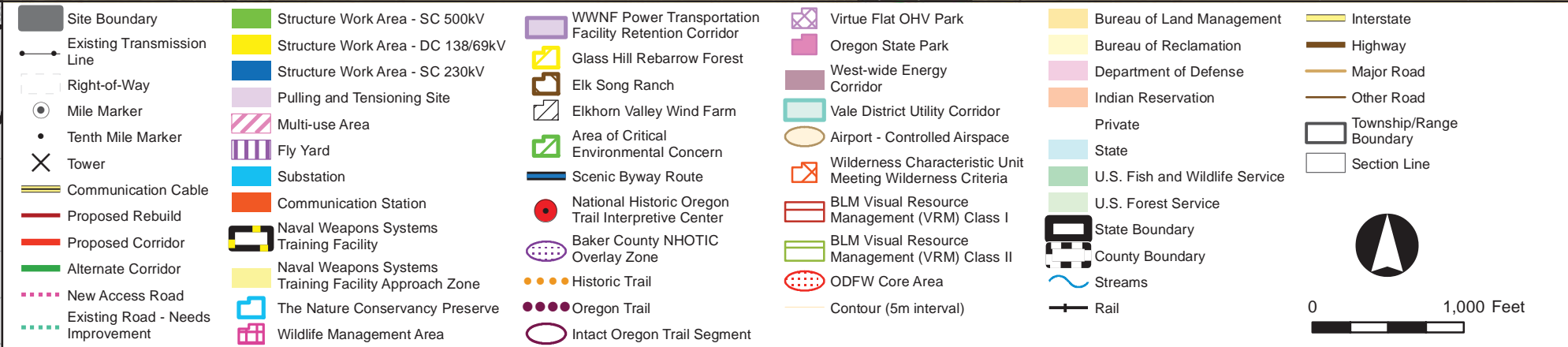
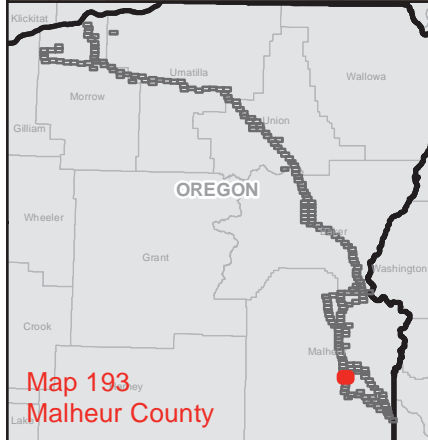
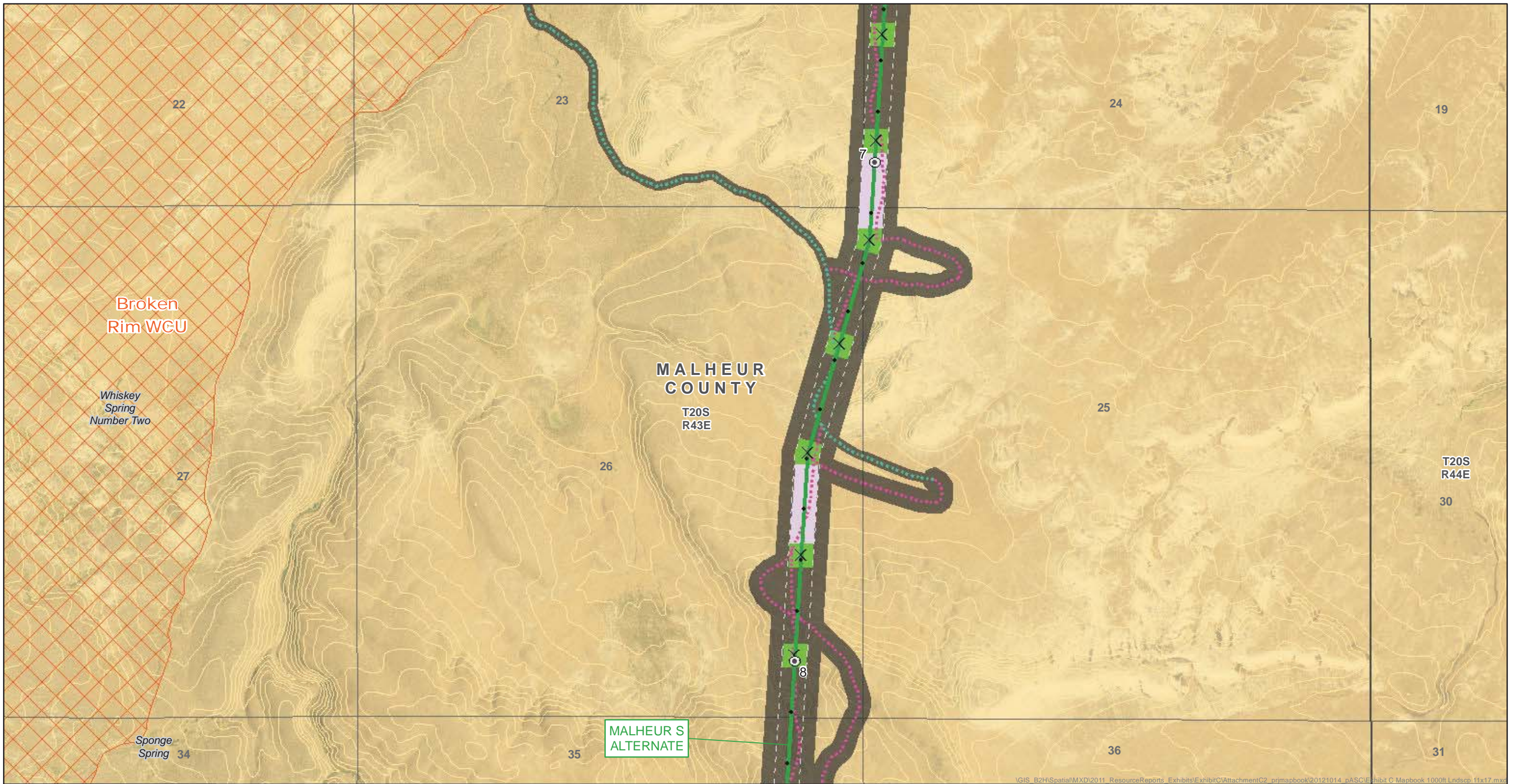
ATTACHMENT C-2
Malhuer S Alternate

Map Sheet 192

Boardman to Hemingway
Transmission Line Project
Oregon-Idaho

February 2013






ATTACHMENT C-2

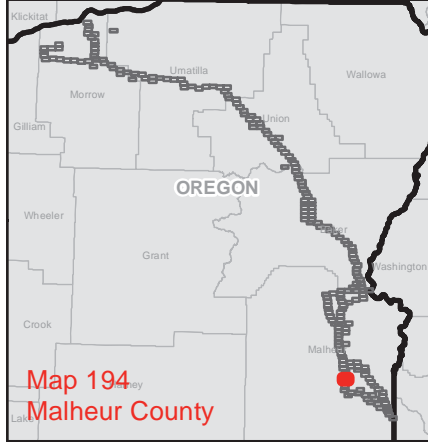
Malheur S Alternate

Map Sheet 193

Boardman to Hemingway Transmission Line Project
Oregon-Idaho

February 2013





<ul style="list-style-type: none">Site BoundaryExisting Transmission LineRight-of-WayMile MarkerTenth Mile MarkerTowerCommunication CableProposed RebuildProposed CorridorAlternate CorridorNew Access RoadExisting Road - Needs Improvement	<ul style="list-style-type: none">Structure Work Area - SC 500kVStructure Work Area - DC 138/69kVStructure Work Area - SC 230kVPulling and Tensioning SiteMulti-use AreaFly YardSubstationCommunication StationNaval Weapons Systems Training FacilityNaval Weapons Systems Training Facility Approach ZoneThe Nature Conservancy PreserveWildlife Management Area	<ul style="list-style-type: none">WWNF Power Transportation Facility Retention CorridorGlass Hill Rebarrow ForestElk Song RanchElkhorn Valley Wind FarmArea of Critical Environmental ConcernScenic Byway RouteNational Historic Oregon Trail Interpretive CenterBaker County NHOTIC Overlay ZoneHistoric TrailOregon TrailIntact Oregon Trail Segment	<ul style="list-style-type: none">Virtue Flat OHV ParkOregon State ParkWest-wide Energy CorridorVale District Utility CorridorAirport - Controlled AirspaceWilderness Characteristic Unit Meeting Wilderness CriteriaBLM Visual Resource Management (VRM) Class IBLM Visual Resource Management (VRM) Class IIODFW Core AreaContour (5m interval)	<ul style="list-style-type: none">Bureau of Land ManagementBureau of ReclamationDepartment of DefenseIndian ReservationPrivateStateU.S. Fish and Wildlife ServiceU.S. Forest ServiceState BoundaryCounty BoundaryStreamsRail	<ul style="list-style-type: none">InterstateHighwayMajor RoadOther RoadTownship/Range BoundarySection Line
---	---	--	--	---	---

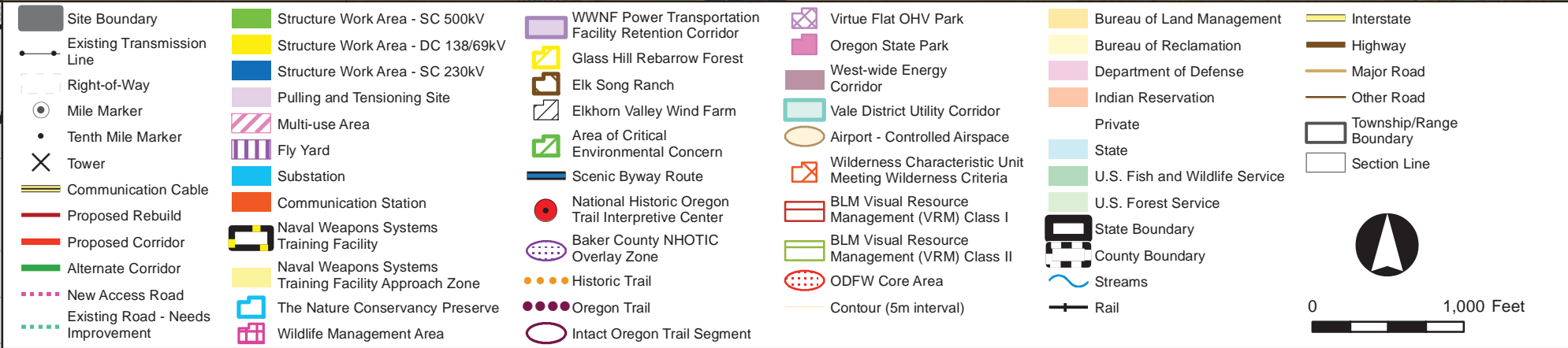
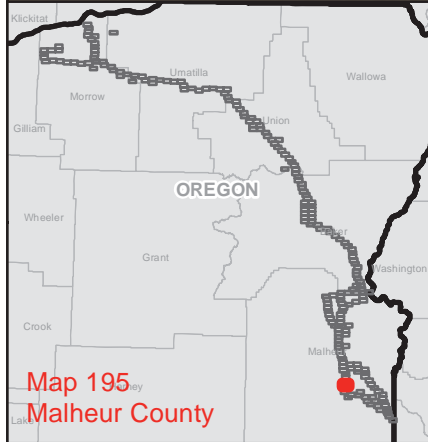
ATTACHMENT C-2
Malhuer S Alternate

Map Sheet 194

Boardman to Hemingway
Transmission Line Project
Oregon-Idaho

February 2013

AN IDACORP COMPANY



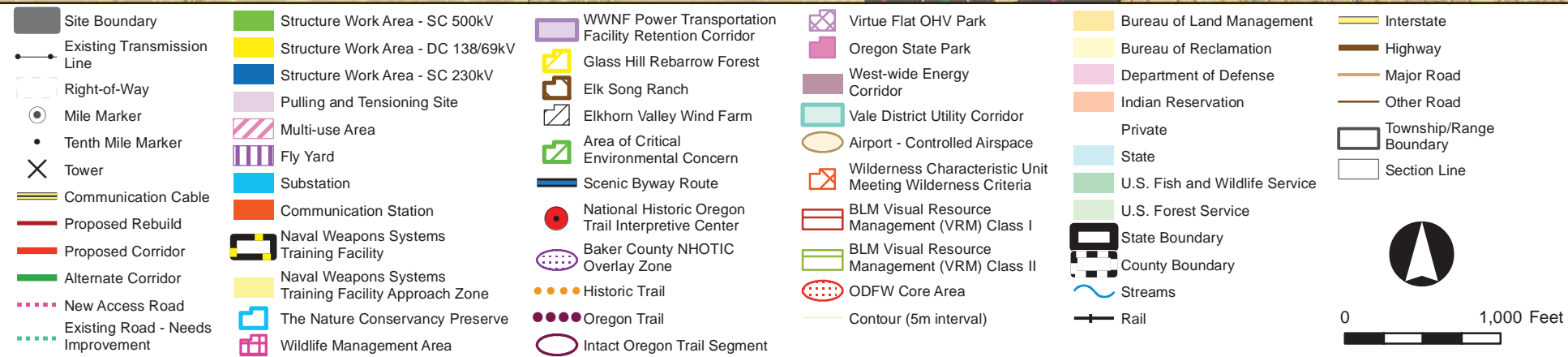
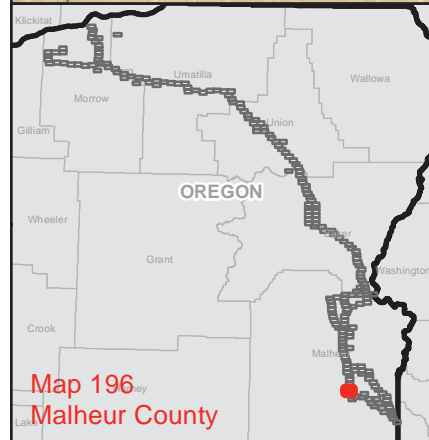
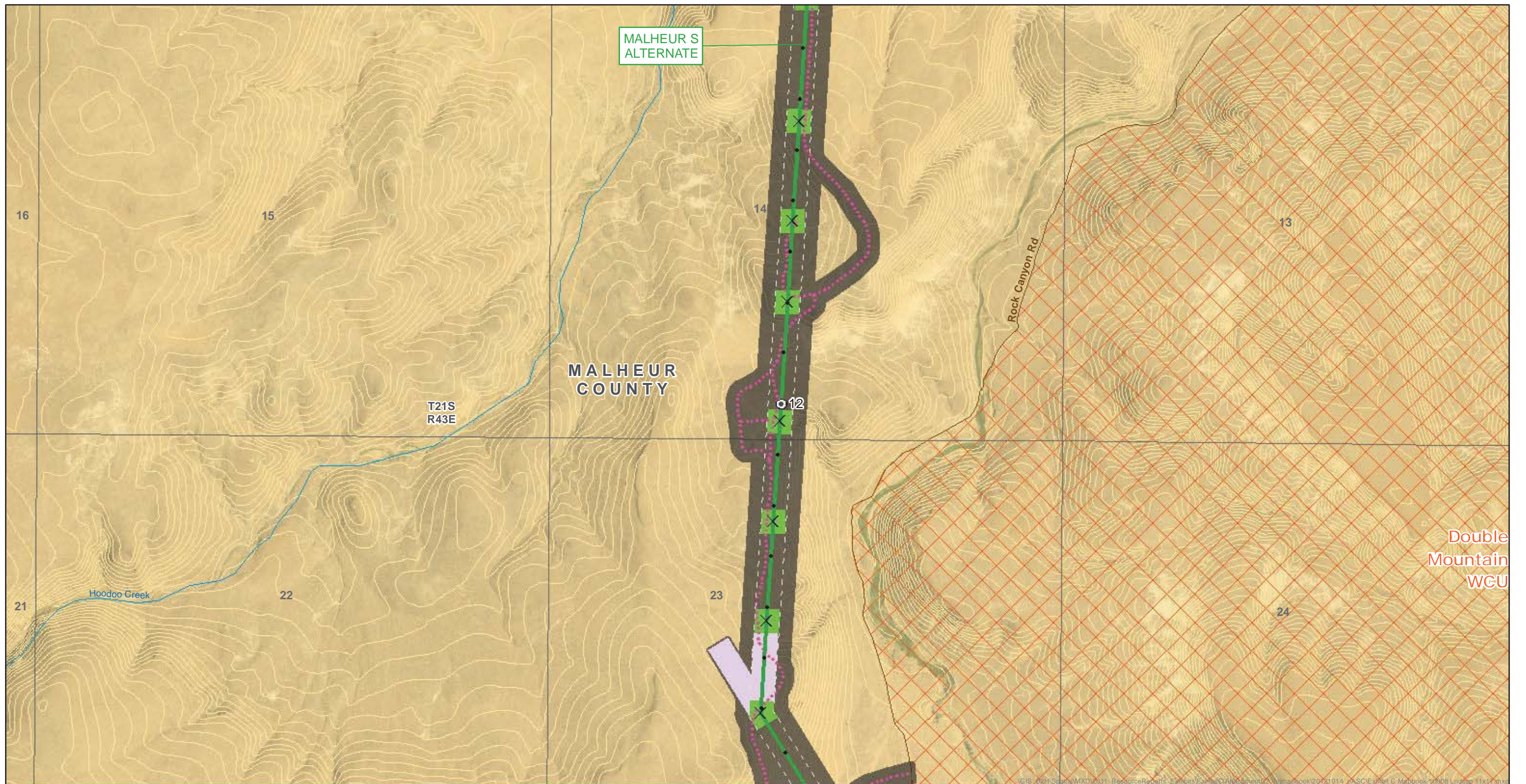
ATTACHMENT C-2
Malhuer S Alternate

Map Sheet 195

Boardman to Hemingway
Transmission Line Project
Oregon-Idaho

February 2013





ATTACHMENT C-2

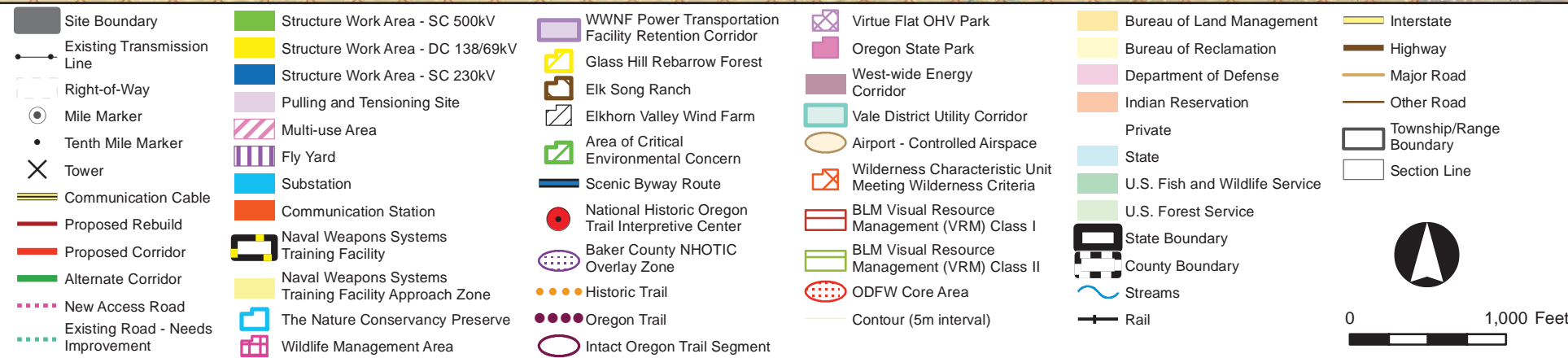
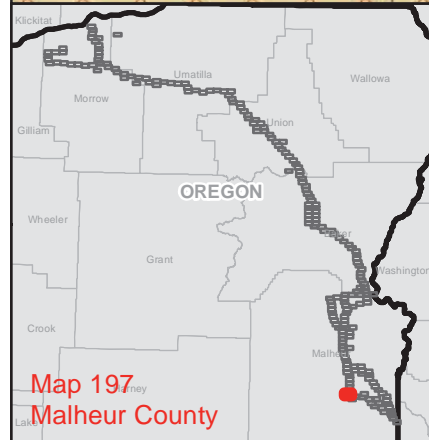
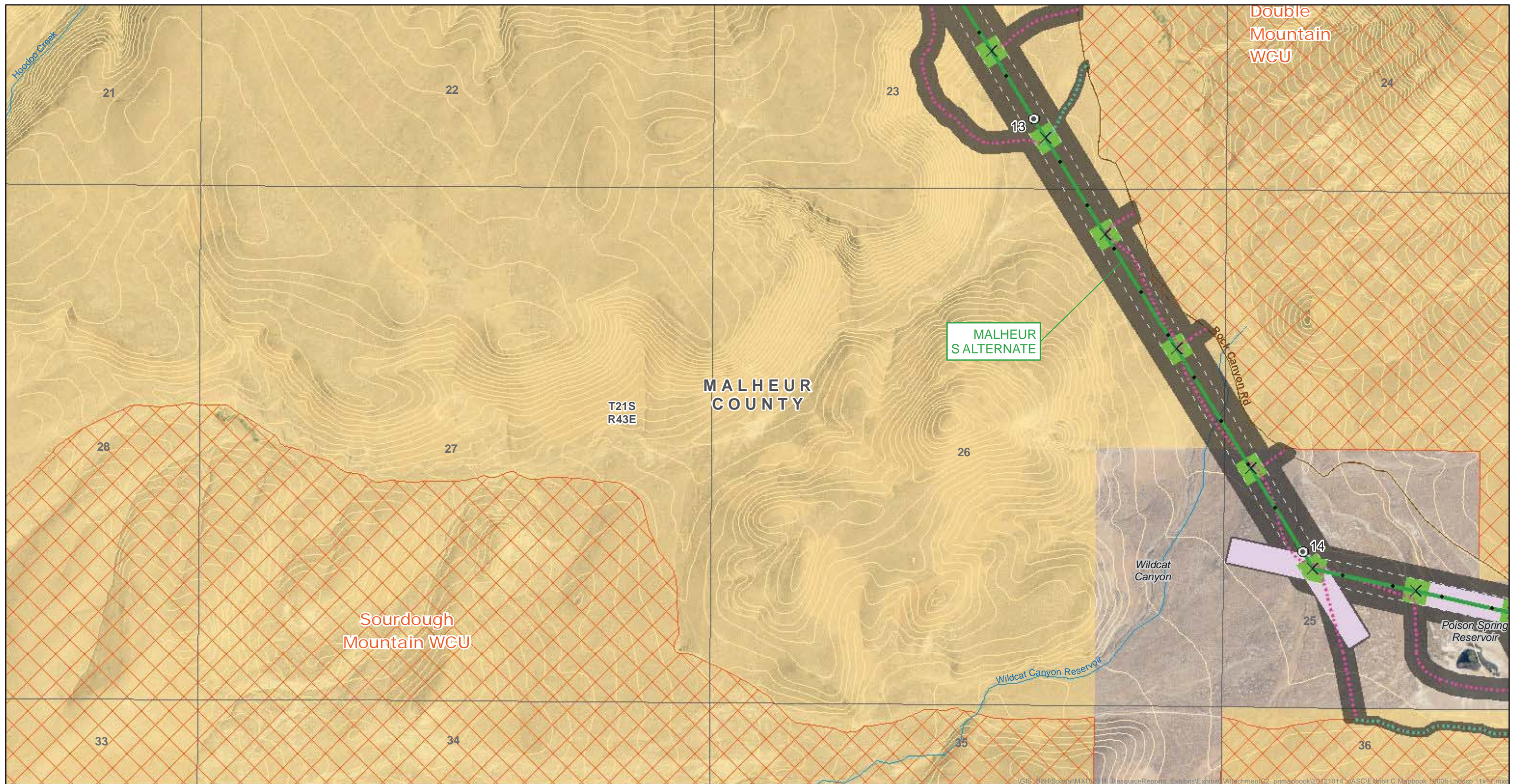
Malhuer S Alternate

Map Sheet 196

Boardman to Hemingway
Transmission Line Project
Oregon-Idaho

February 2013





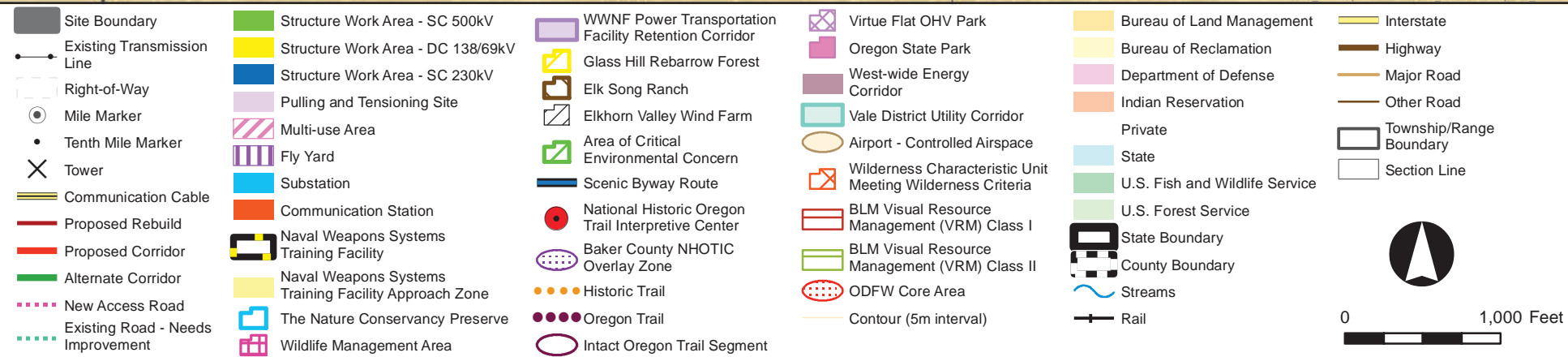
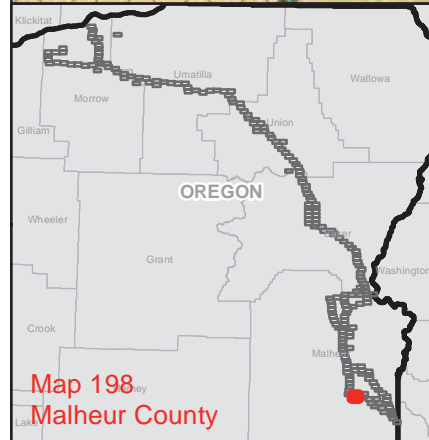
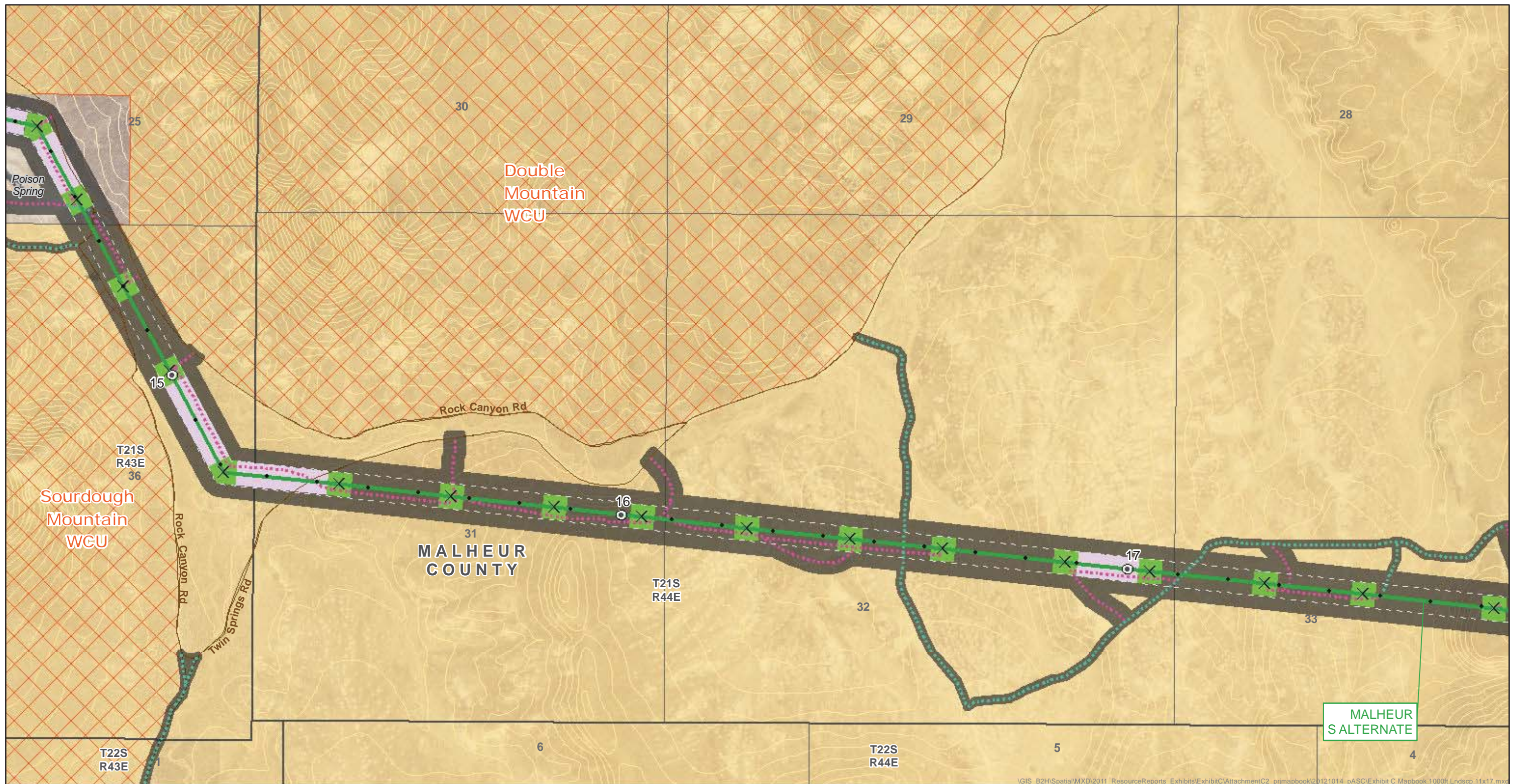
ATTACHMENT C-2
Malheur S Alternate

Map Sheet 197

Boardman to Hemingway
Transmission Line Project
Oregon-Idaho

February 2013

AN IDACORP COMPANY



ATTACHMENT C-2

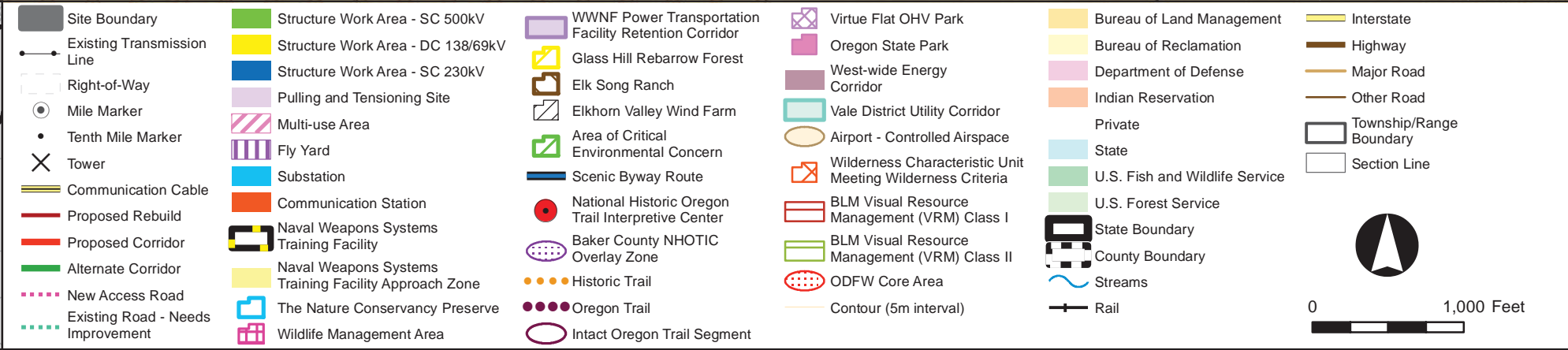
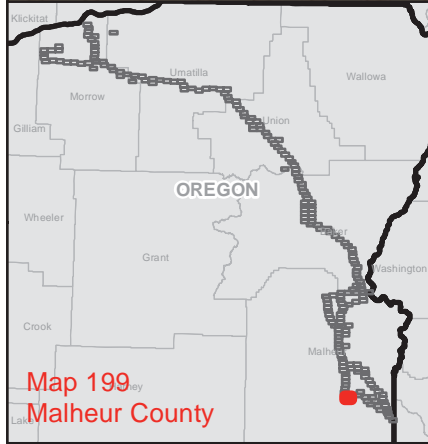
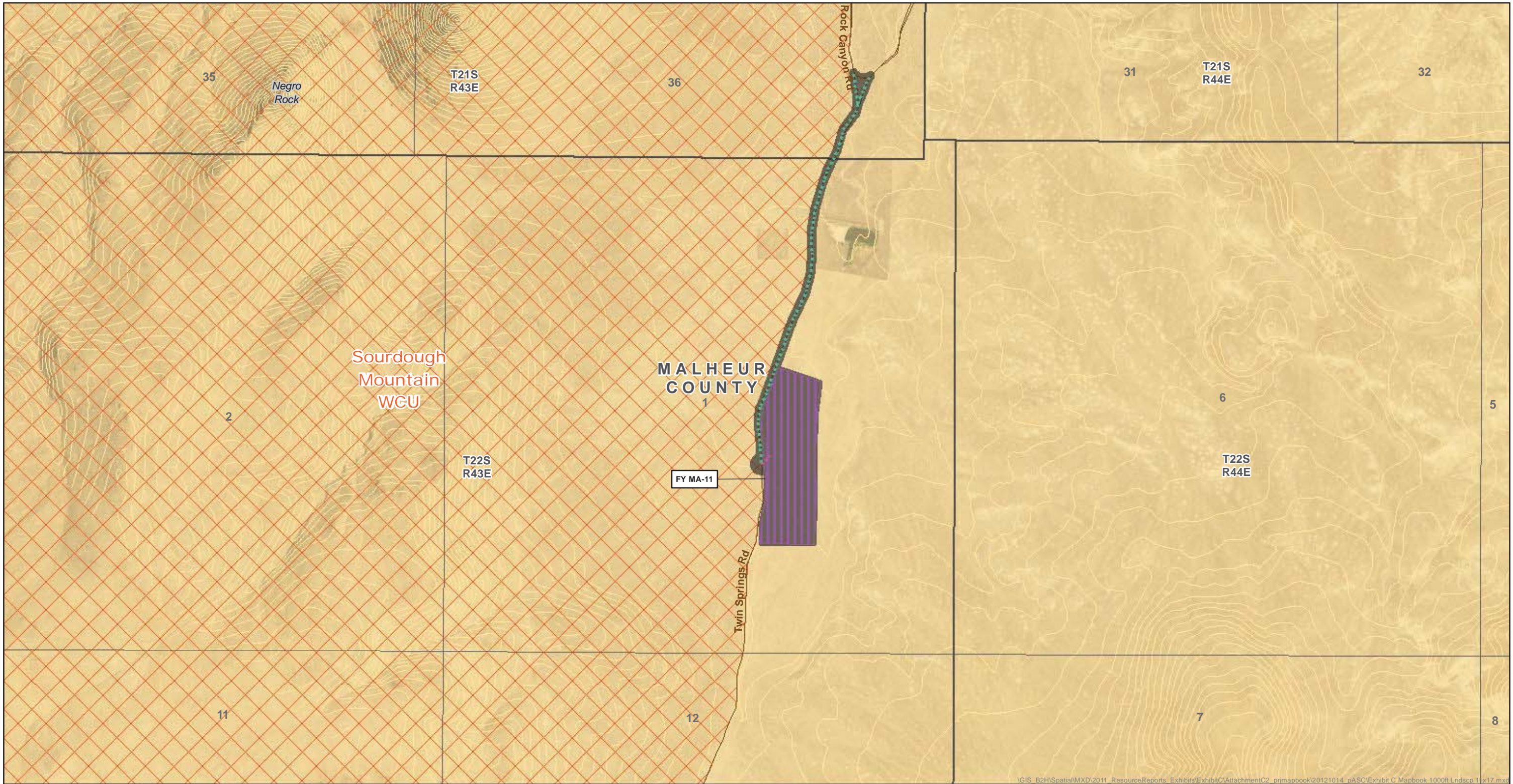
Malheur S Alternate

Map Sheet 198

Boardman to Hemingway
Transmission Line Project
Oregon-Idaho

February 2013





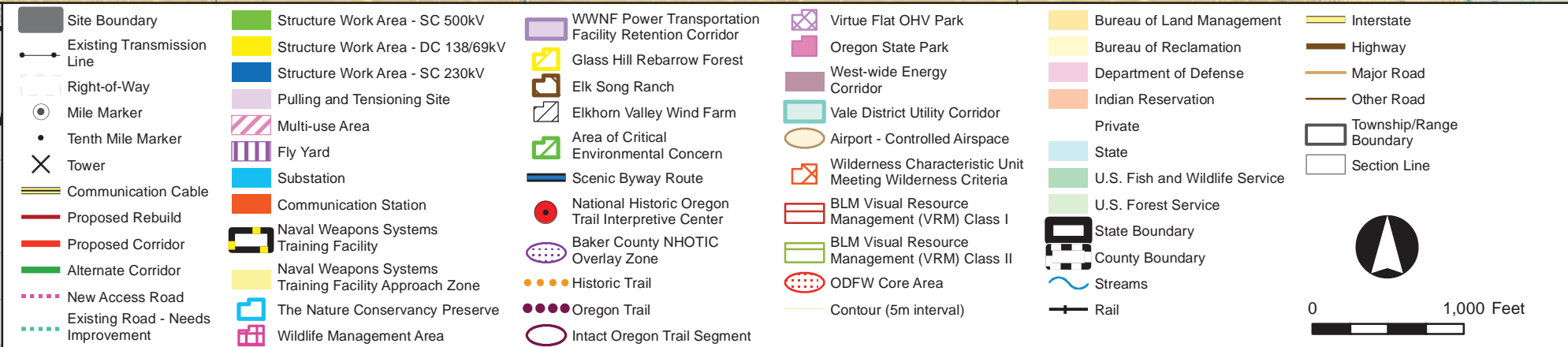
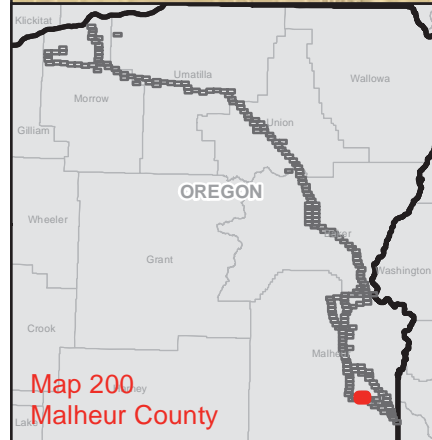
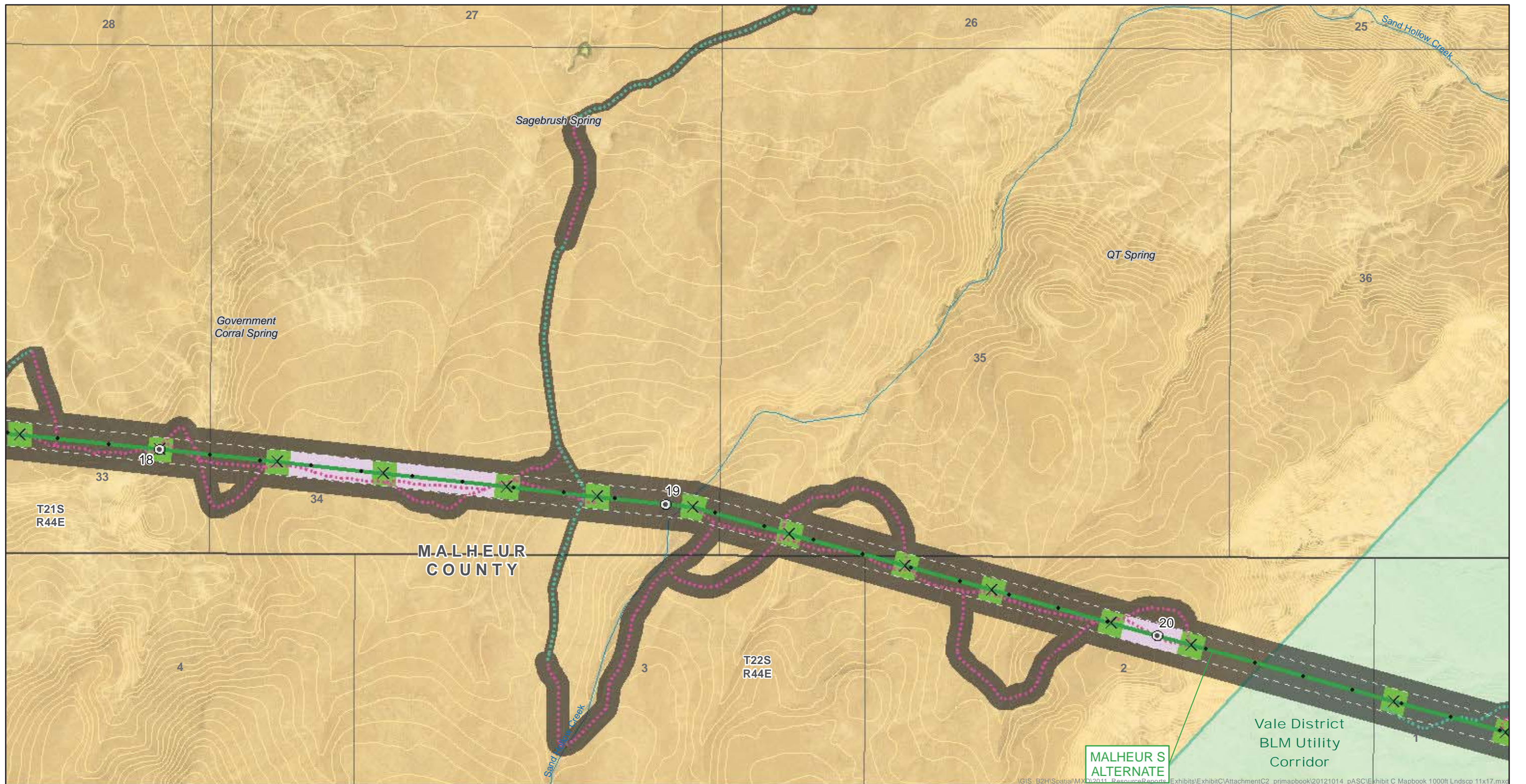
ATTACHMENT C-2
Malheur S Alternate

Map Sheet 199

Boardman to Hemingway
Transmission Line Project
Oregon-Idaho

February 2013





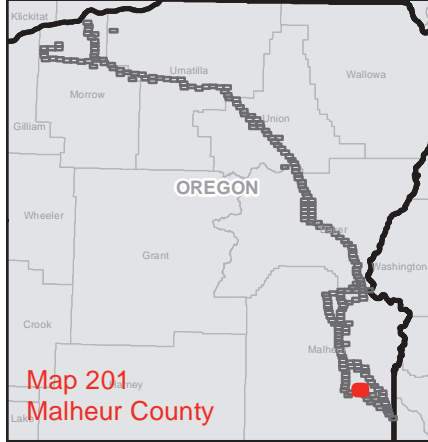
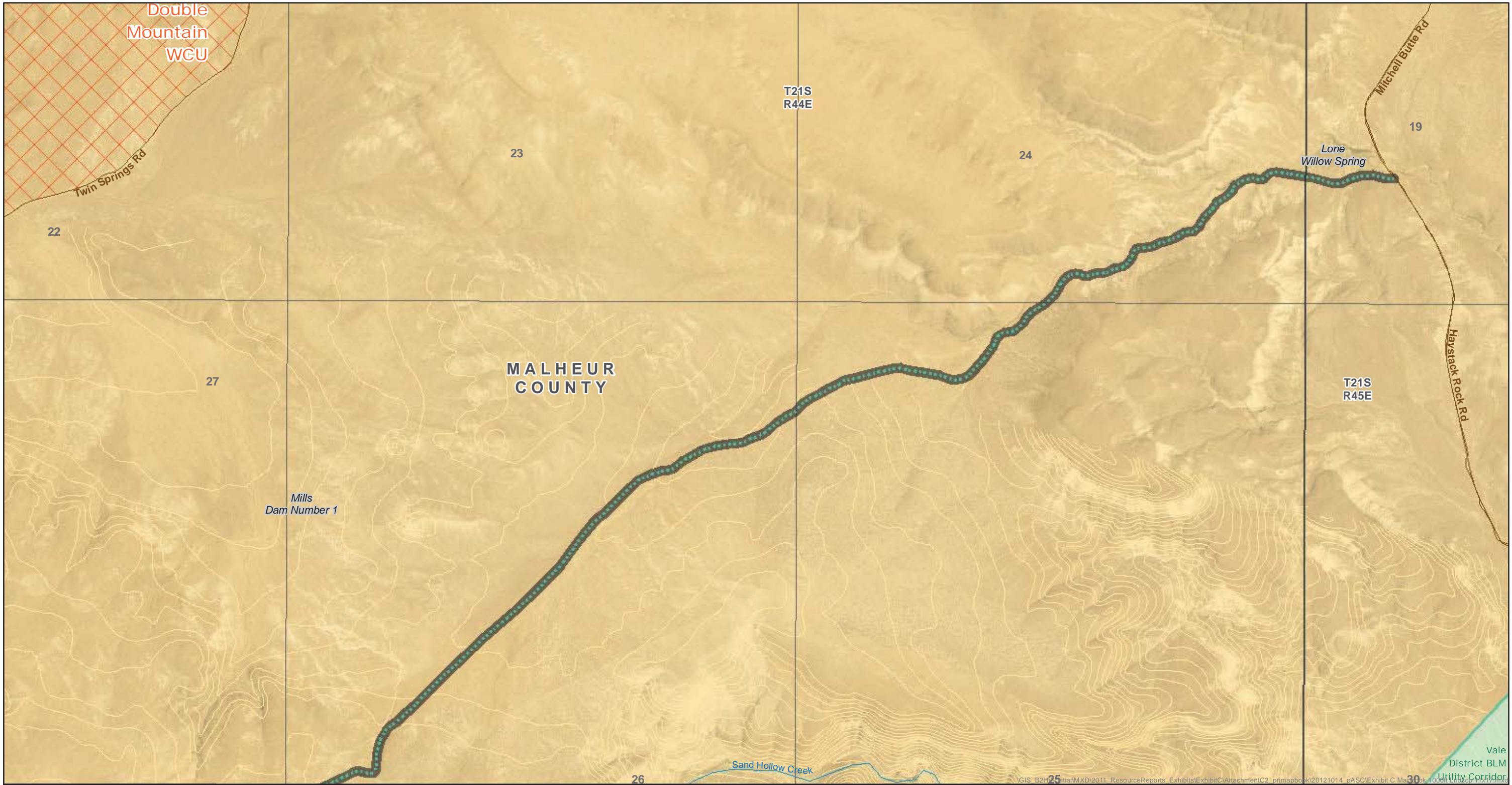
ATTACHMENT C-2
Malheur S Alternate

Map Sheet 200

Boardman to Hemingway
Transmission Line Project
Oregon-Idaho

February 2013

AN IDACORP COMPANY



<ul style="list-style-type: none">Site BoundaryExisting Transmission LineRight-of-WayMile MarkerTenth Mile MarkerTowerCommunication CableProposed RebuildProposed CorridorAlternate CorridorNew Access RoadExisting Road - Needs Improvement	<ul style="list-style-type: none">Structure Work Area - SC 500kVStructure Work Area - DC 138/69kVStructure Work Area - SC 230kVPulling and Tensioning SiteMulti-use AreaFly YardSubstationCommunication StationNaval Weapons Systems Training FacilityNaval Weapons Systems Training Facility Approach ZoneThe Nature Conservancy PreserveWildlife Management Area	<ul style="list-style-type: none">WWNF Power Transportation Facility Retention CorridorGlass Hill Rebarrow ForestElk Song RanchElkhorn Valley Wind FarmArea of Critical Environmental ConcernScenic Byway RouteNational Historic Oregon Trail Interpretive CenterBaker County NHOTIC Overlay ZoneHistoric TrailOregon TrailIntact Oregon Trail Segment	<ul style="list-style-type: none">Virtue Flat OHV ParkOregon State ParkWest-wide Energy CorridorVale District Utility CorridorAirport - Controlled AirspaceWilderness Characteristic Unit Meeting Wilderness CriteriaBLM Visual Resource Management (VRM) Class IBLM Visual Resource Management (VRM) Class IIODFW Core AreaContour (5m interval)	<ul style="list-style-type: none">Bureau of Land ManagementBureau of ReclamationDepartment of DefenseIndian ReservationPrivateStateU.S. Fish and Wildlife ServiceU.S. Forest ServiceState BoundaryCounty BoundaryStreamsRail	<ul style="list-style-type: none">InterstateHighwayMajor RoadOther RoadTownship/Range BoundarySection Line
---	---	--	--	---	---

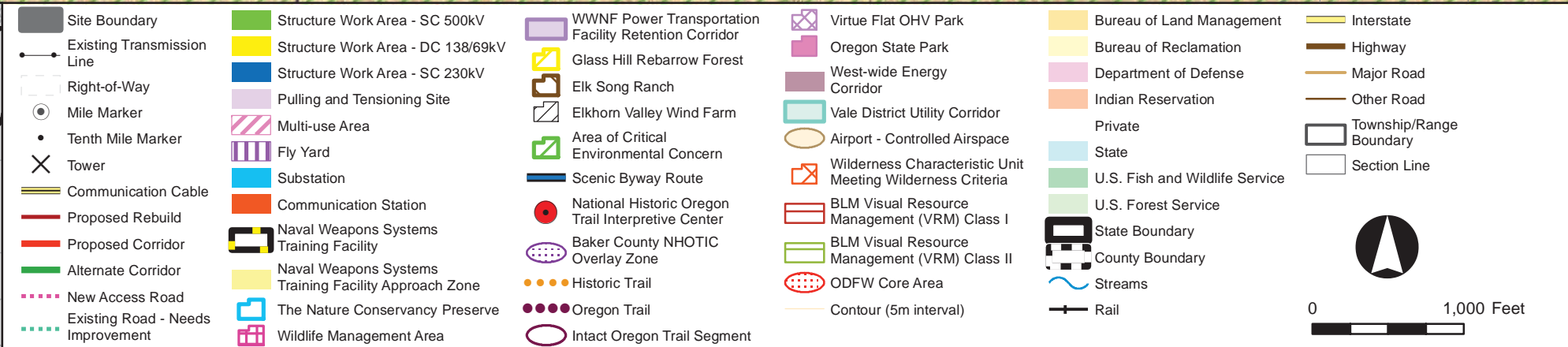
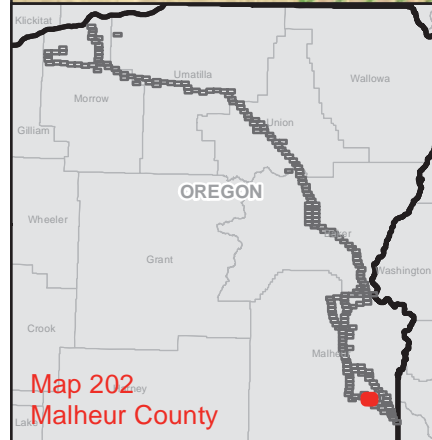
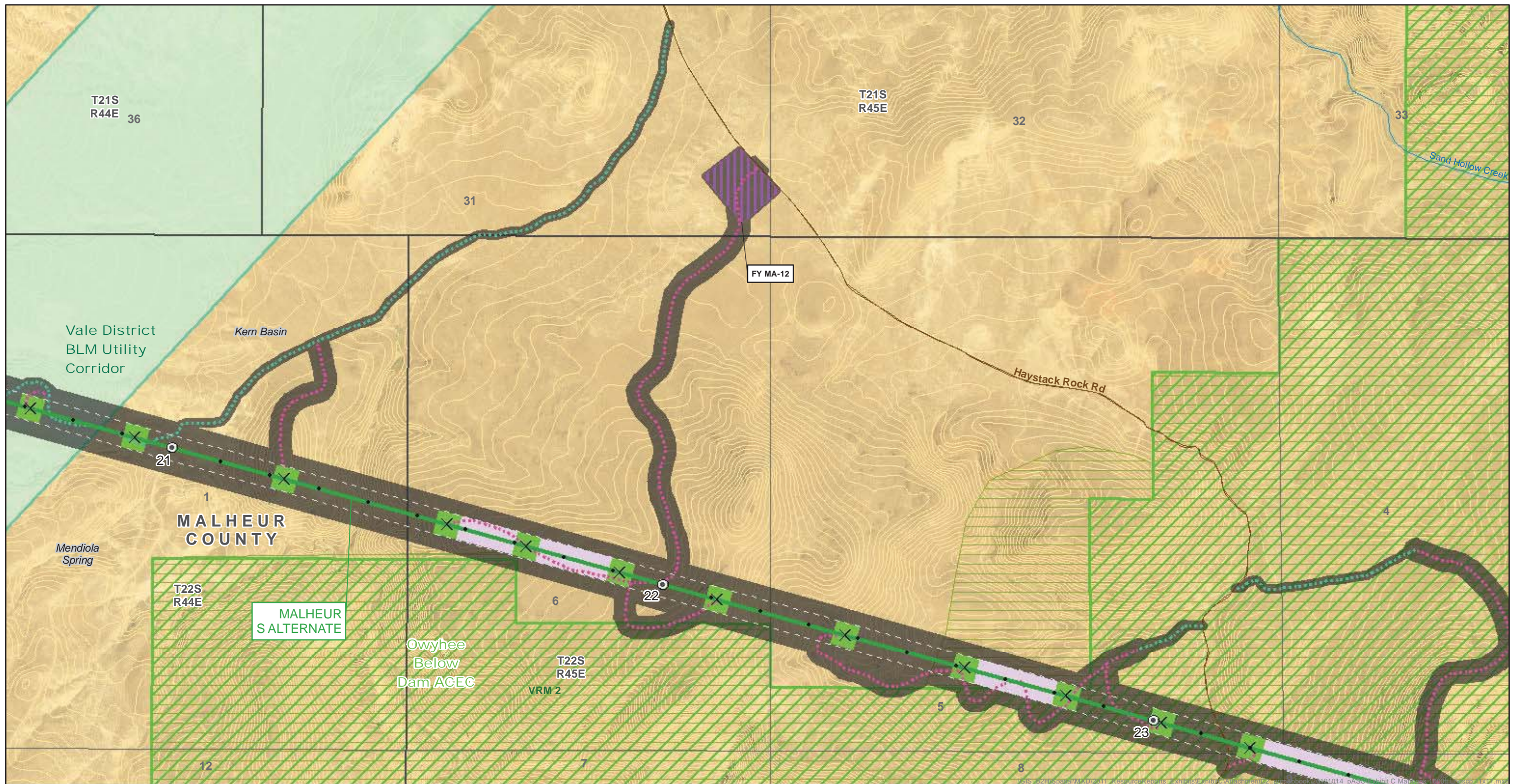
ATTACHMENT C-2
Malhuer S Alternate

Map Sheet 201

Boardman to Hemingway
Transmission Line Project
Oregon-Idaho

February 2013





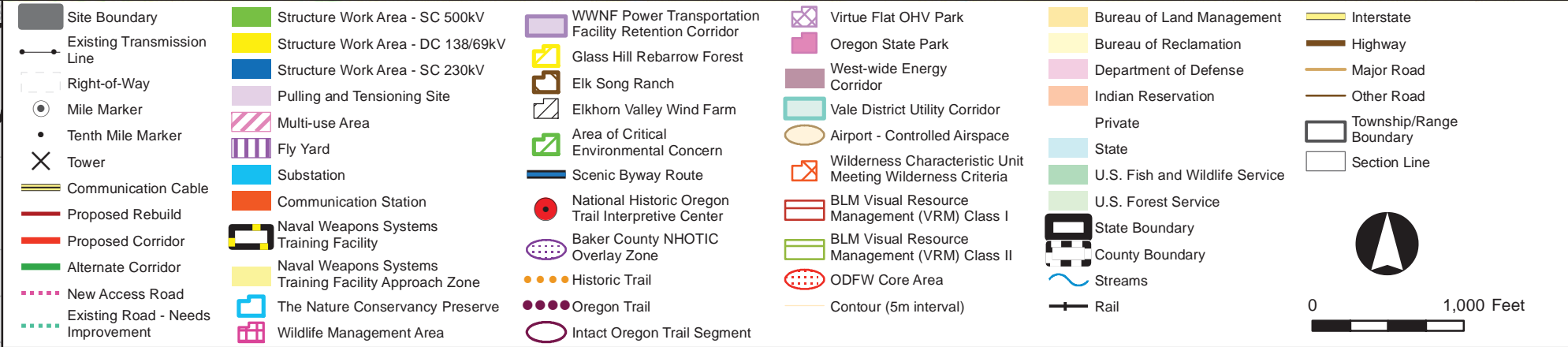
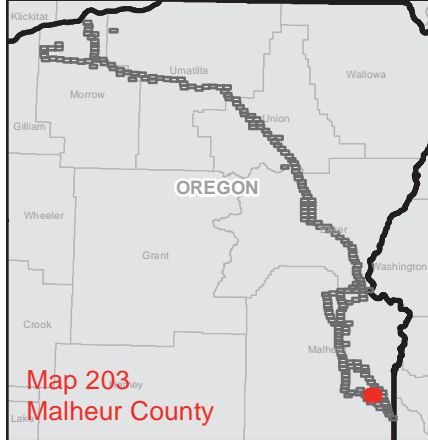
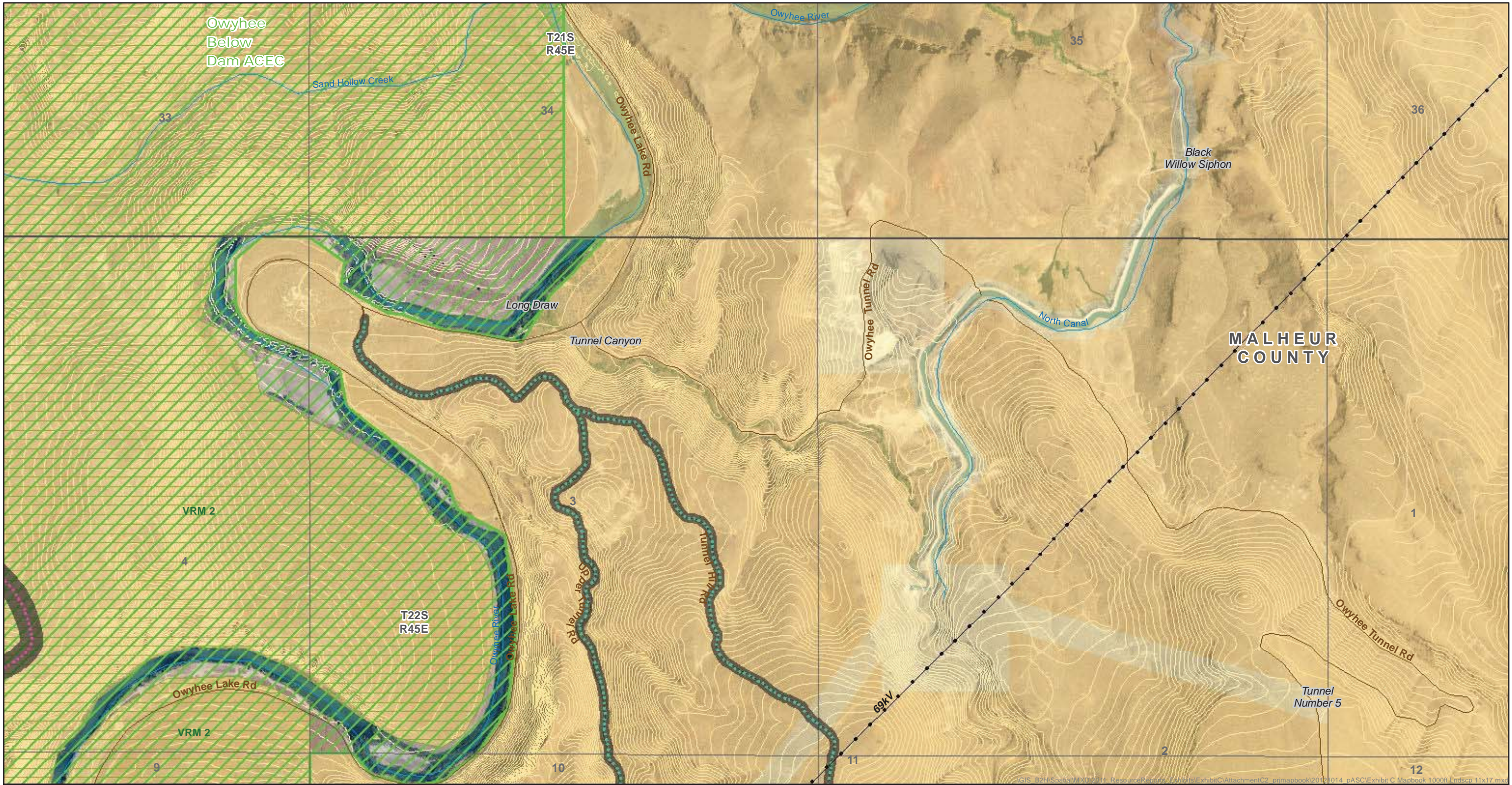
ATTACHMENT C-2
Malhuer S Alternate

Map Sheet 202

Boardman to Hemingway
Transmission Line Project
Oregon-Idaho

February 2013

AN IDACORP COMPANY



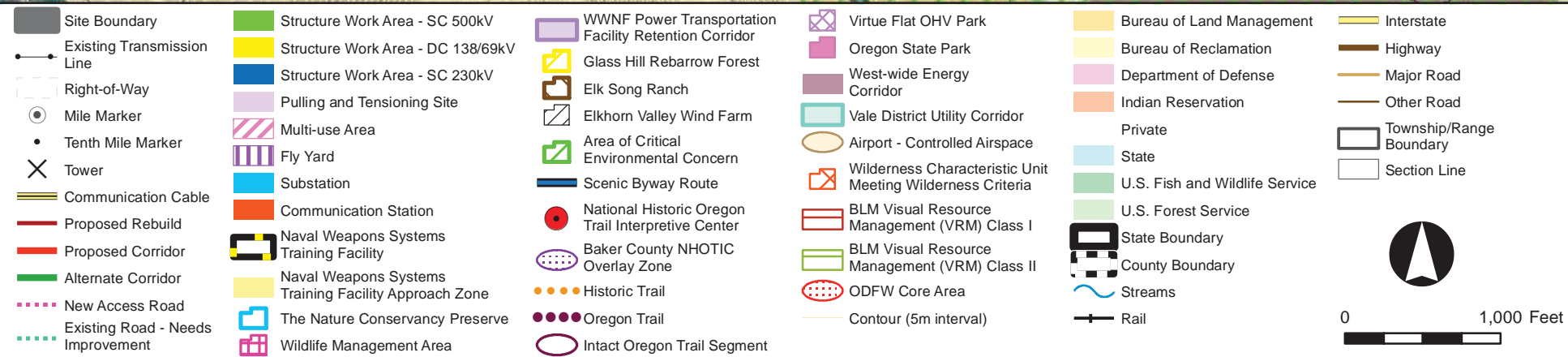
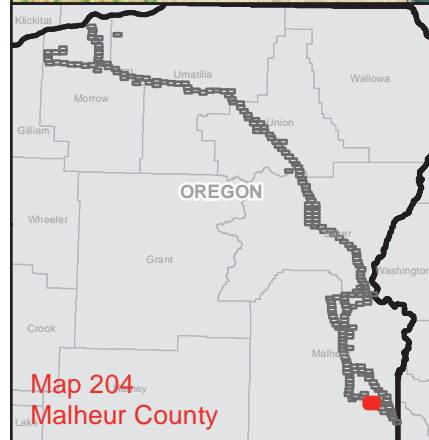
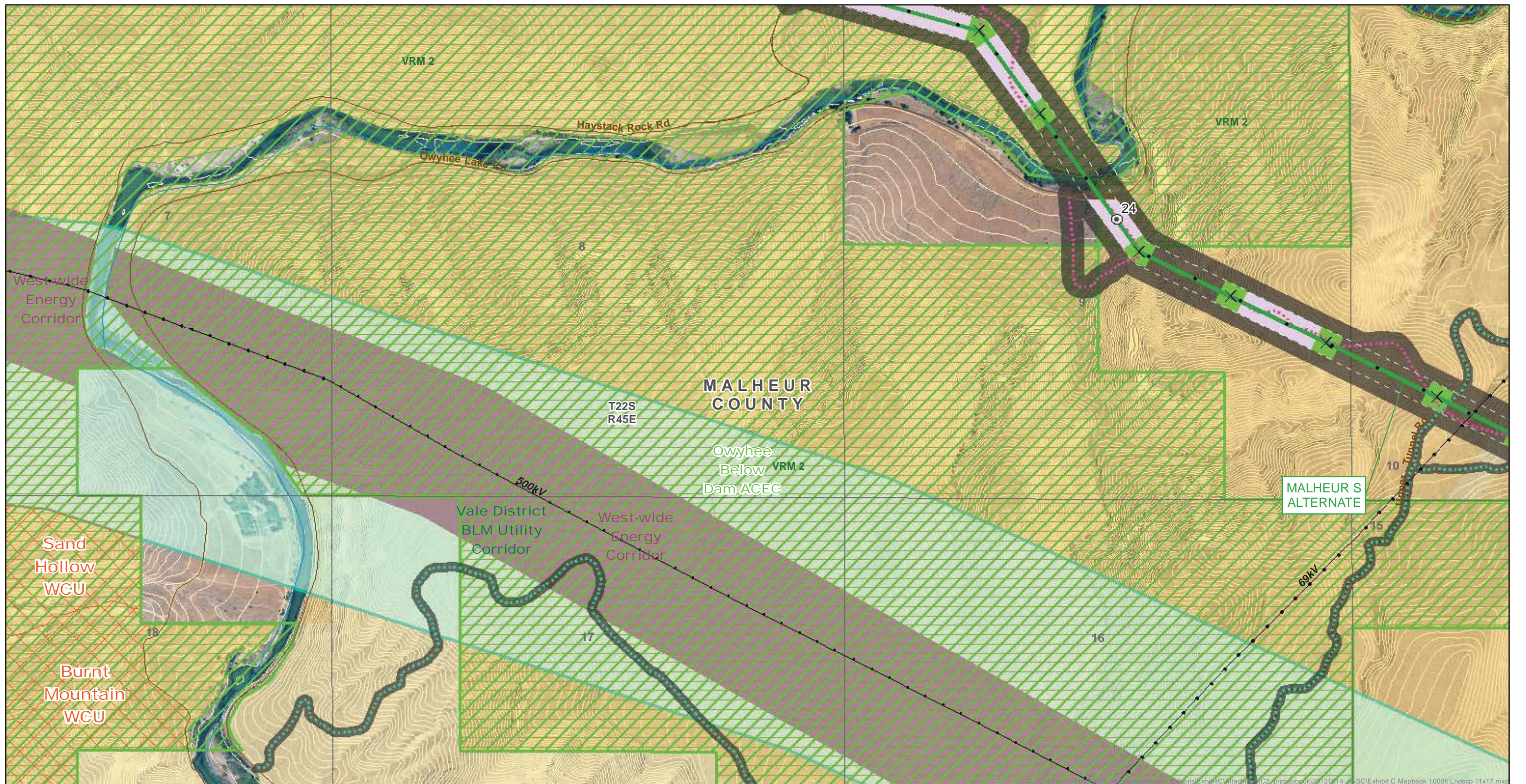
ATTACHMENT C-2
Malheur S Alternate

Map Sheet 203

Boardman to Hemingway
Transmission Line Project
Oregon-Idaho

February 2013





ATTACHMENT C-2

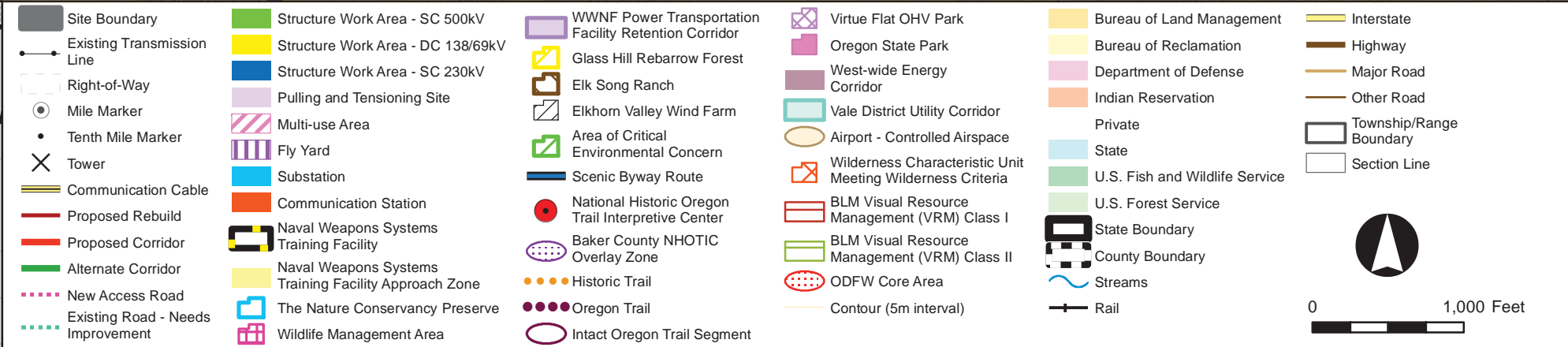
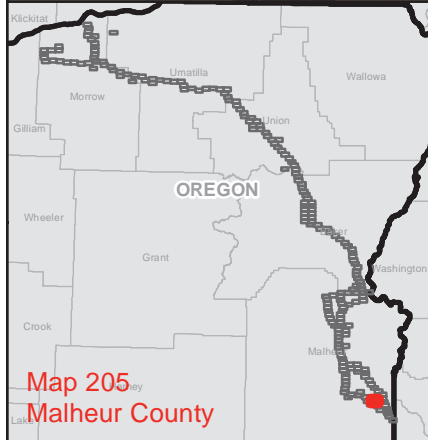
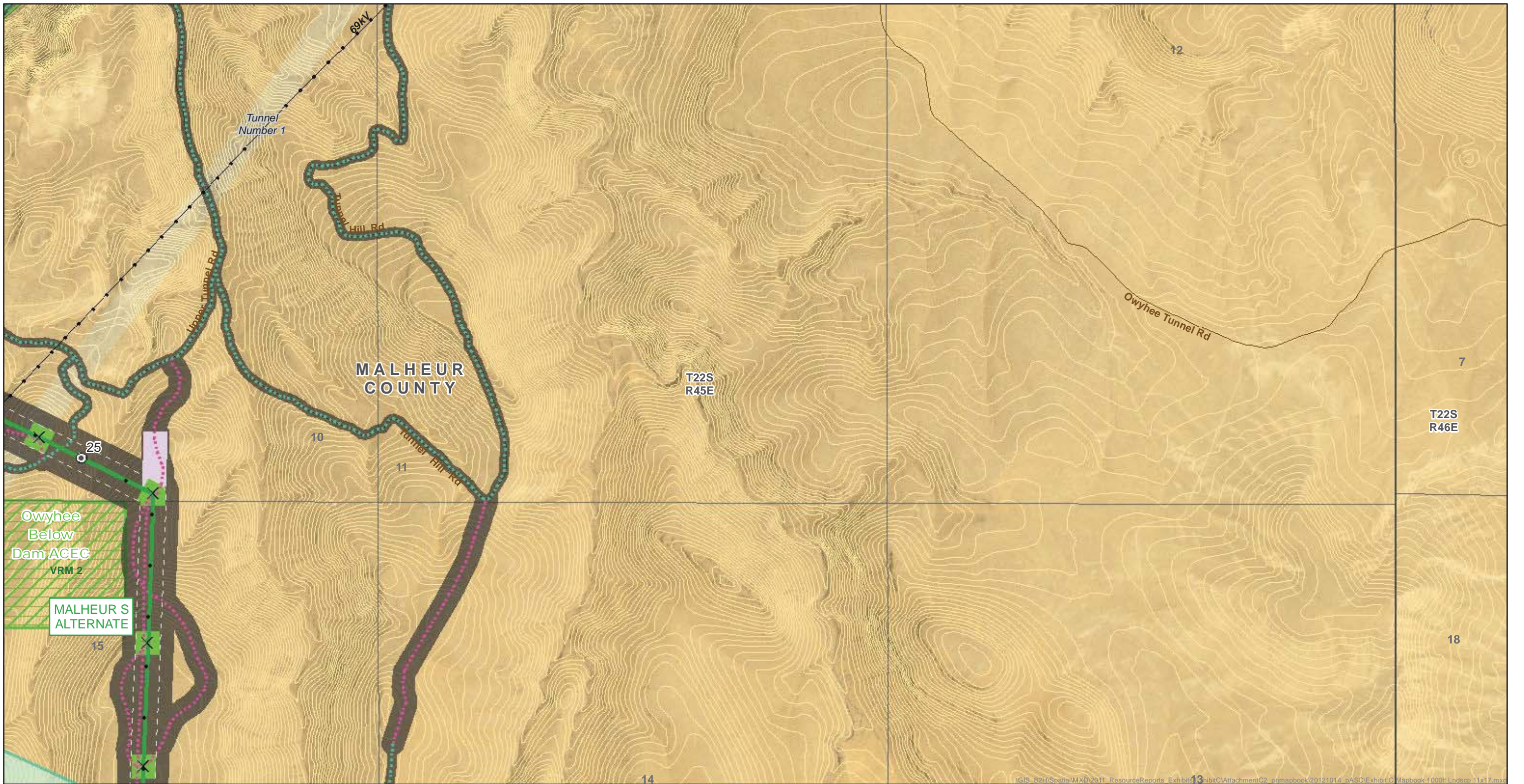
Malheur S Alternate

Map Sheet 204

Boardman to Hemingway
Transmission Line Project
Oregon-Idaho

February 2013





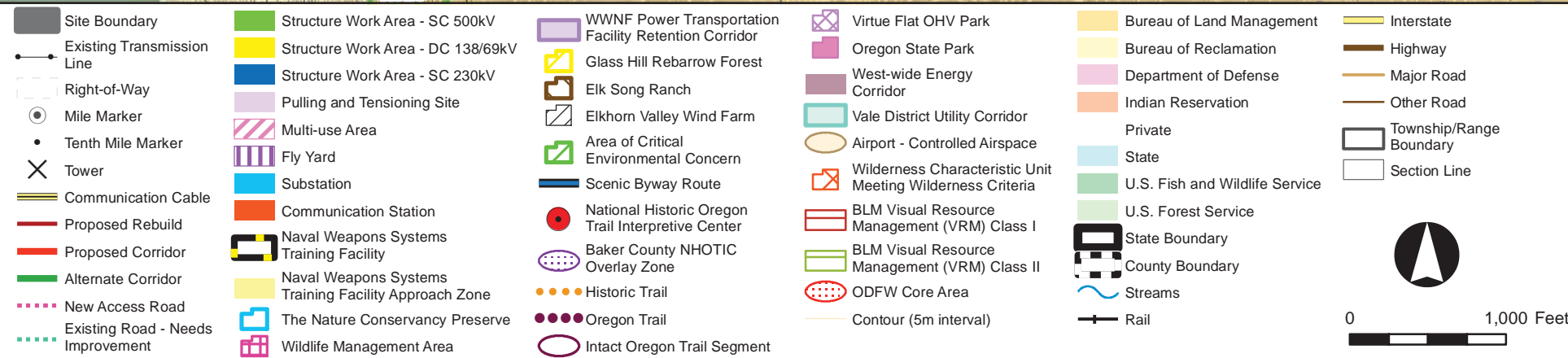
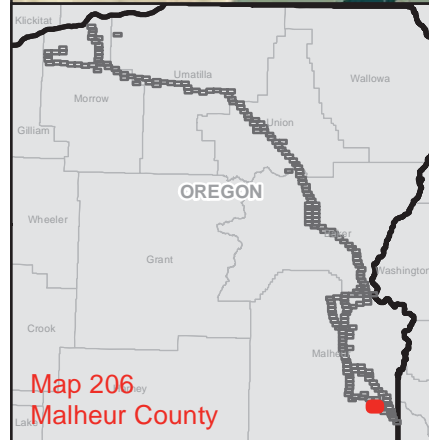
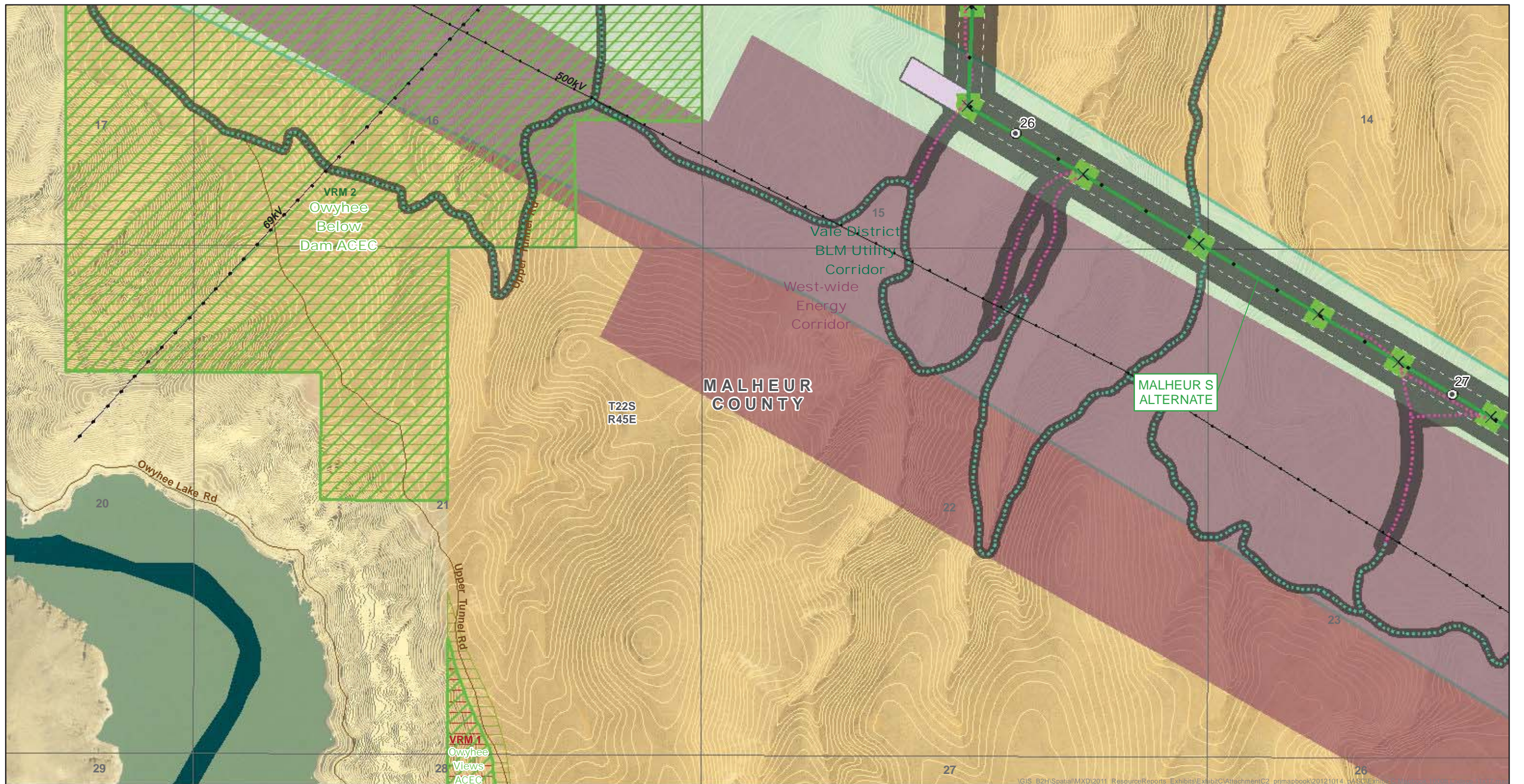
ATTACHMENT C-2
Malheur S Alternate

Map Sheet 205

Boardman to Hemingway
Transmission Line Project
Oregon-Idaho

February 2013

AN IDACORP COMPANY



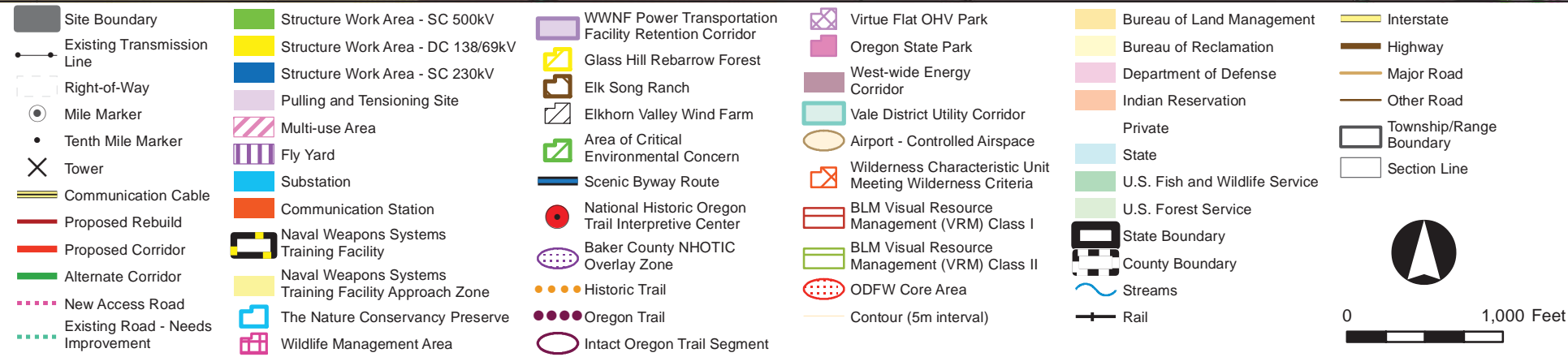
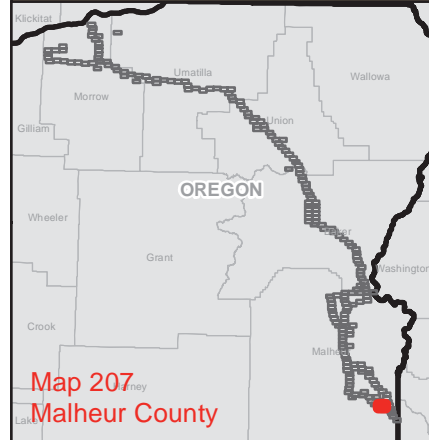
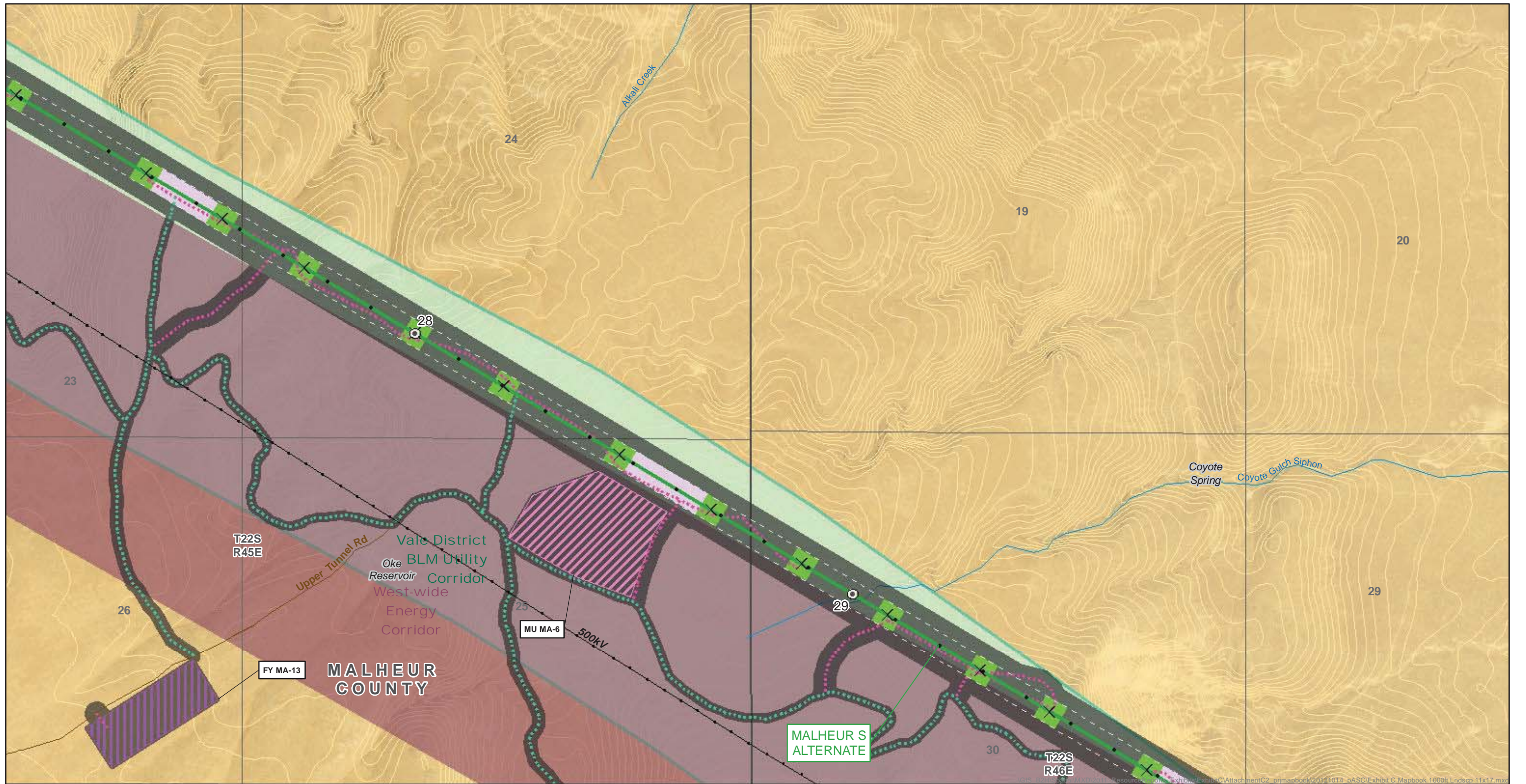
ATTACHMENT C-2
Malheur S Alternate

Map Sheet 206

Boardman to Hemingway
Transmission Line Project
Oregon-Idaho

February 2013





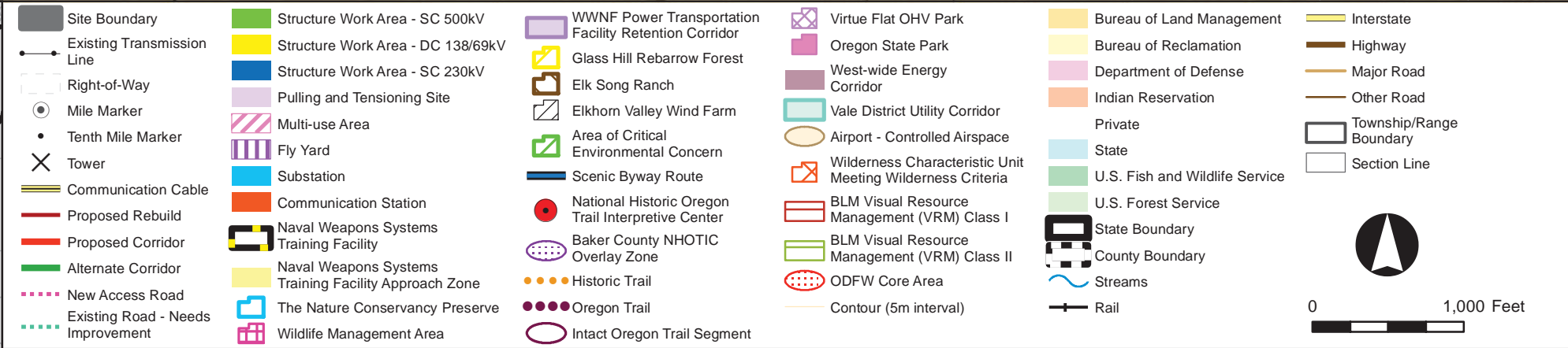
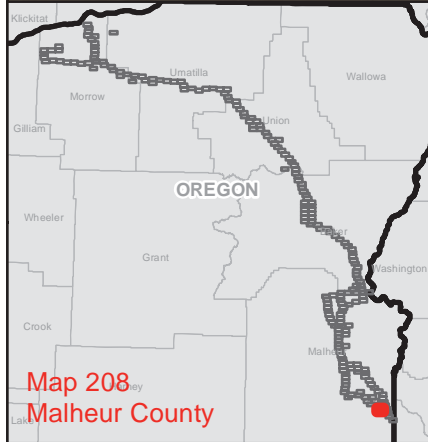
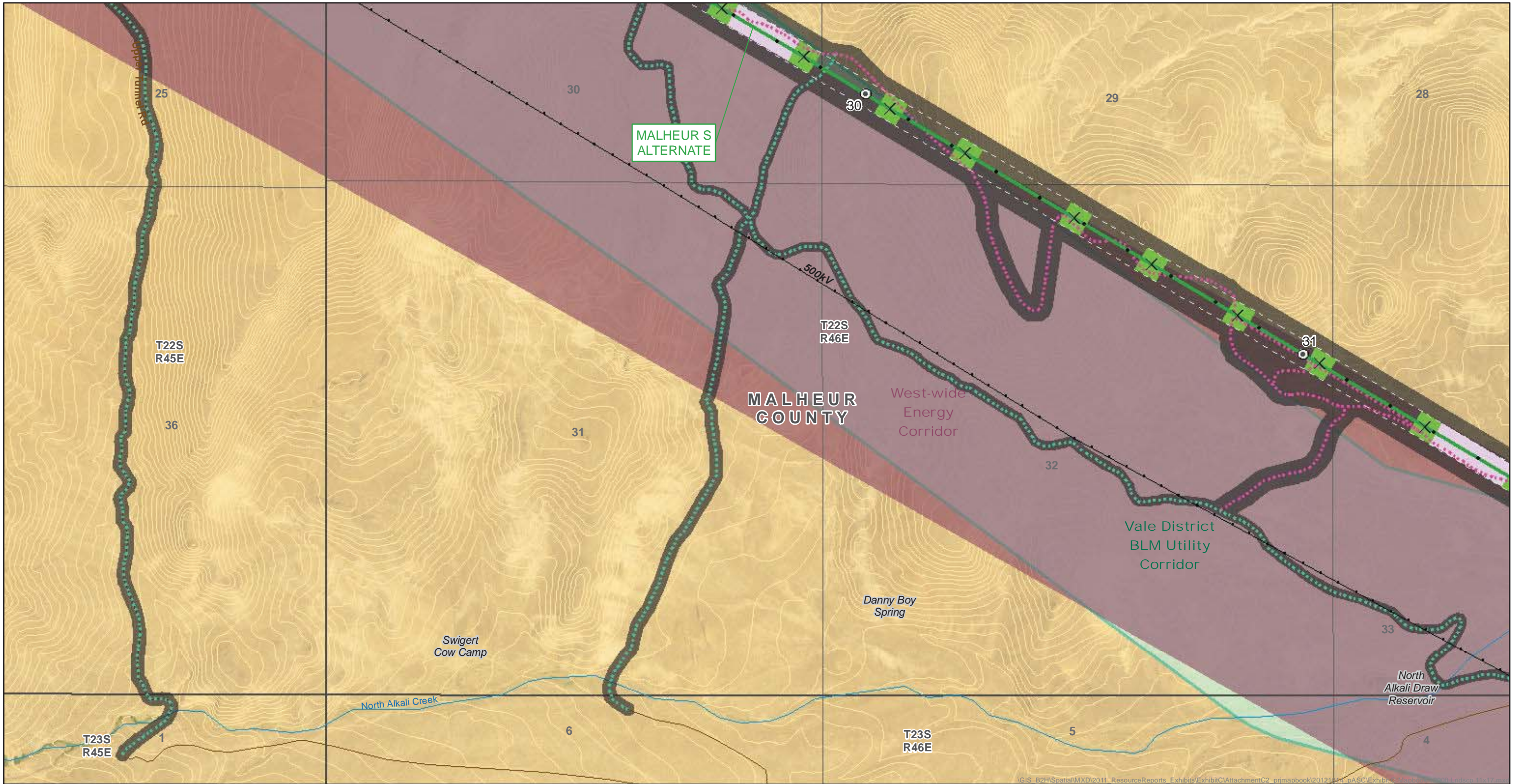
ATTACHMENT C-2

Malhuer S Alternate

Map Sheet 207

Boardman to Hemingway Transmission Line Project
Oregon-Idaho

February 2013



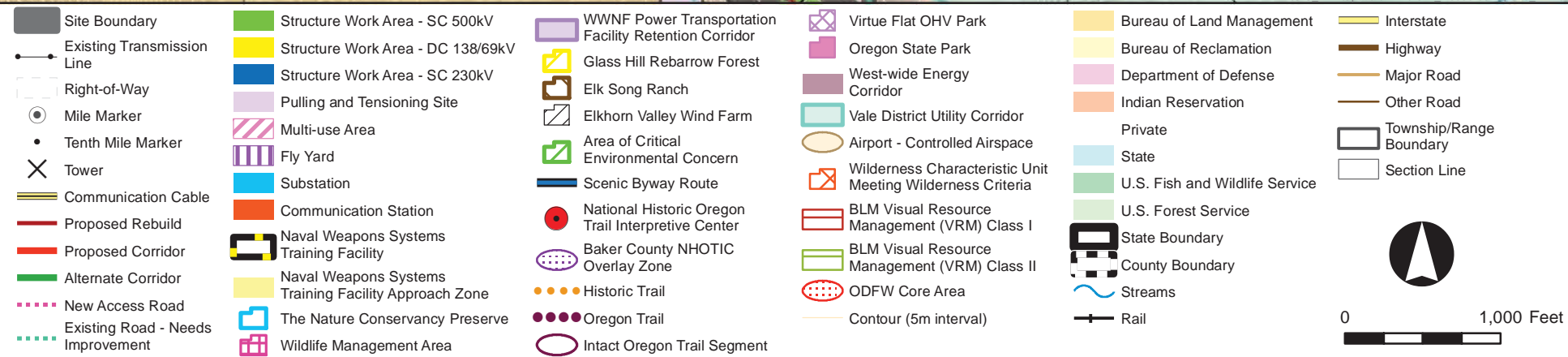
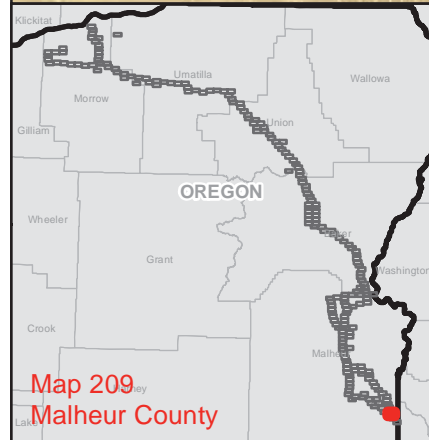
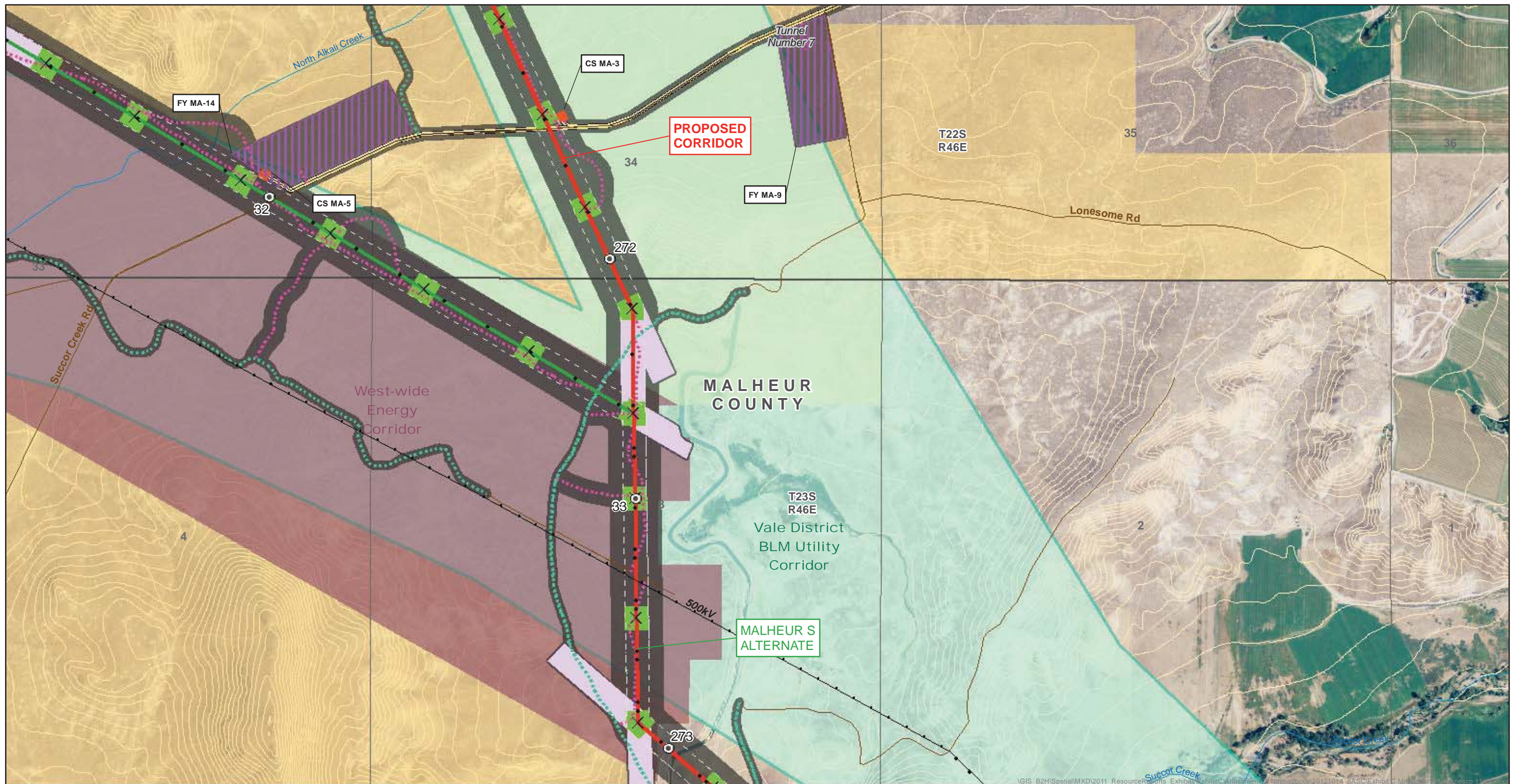
ATTACHMENT C-2
Malhuer S Alternate

Map Sheet 208

Boardman to Hemingway
Transmission Line Project
Oregon-Idaho

February 2013





ATTACHMENT C-2

Malheur S Alternate

Map Sheet 209

Boardman to Hemingway
Transmission Line Project
Oregon-Idaho

February 2013

