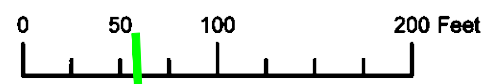


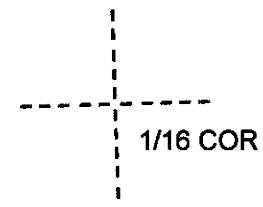
THIS MAP WAS PREPARED FOR ASSESSMENT PURPOSE ONLY



S.E. 1/4 N.W. 1/4 SEC. 16 T.3S. R.38E. W.M.
UNION COUNTY
1" = 100'

03S38E16BD
LA GRANDE

CANCELLED:



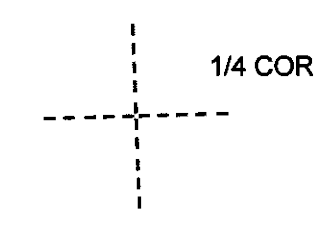
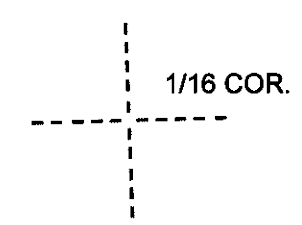
20010015T

19940010T

Unsurveyed
19920004T

Subdivisions on
This Page
LA GRANDE BUSINESS AND
TECHNOLOGY PARK

- BGB Survey
- APA Survey
- Survey by Others
- Voelz Survey
- Old Book Survey



Revised: SH
4/9/2012

LA GRANDE
03S38E16BD