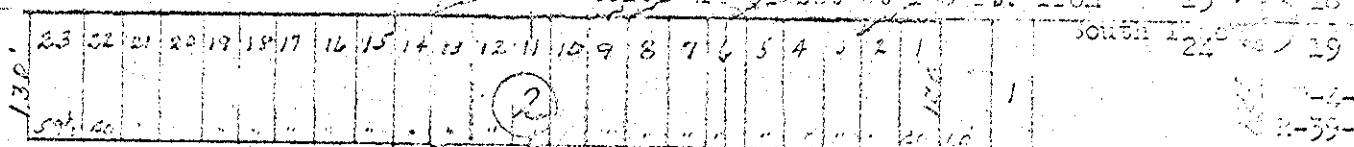



UNION RAILWAY A CITY
of
West Union, Union County Oregon

Known Corner


1" bolt on each lot corner
bolt at 120 ft. from



1" bolt on lot corners as indicated.



Beakman St.



Survey of lots as shown on plat.
 Lots 1 and 2 to Davis C. Head and Beulah M. Head
 Deed book 110, Page 399, dated Nov. 29, 1943.
 West half of lot 6 and all lots 7 and 8 to same
 parties (Head) by deed book 101, Page 83, Jan. 6, 1940.
 Ronde Valley Lumber Co;
 Lots 3-4-5 and E1/2 of lot 6
 Lots 12-15 and W1/2 of lot 11.
 All of lots 17 to 23 inclusive.

Scale 1"= 200'
 Lots 9-10 and E1/2 lot 11 except north 30 ft. to
 Ethel Joles, by deed book 108 page 294 dated June 19, 1943
 Lots 14-15- and 16 to Fletcher Oil Company. by deed book
 101, page 250 dated April 16, 1940.

I certify this survey completed by me in July 1959

REGISTERED
 OREGON
 LAND SURVEYOR
James G. Voelz
 MAY 4, 1953
 JAMES G. VOELZ
 381