


Sec 24 T

5 R
6

24



Scale 3" = 1 mile

Edna & Mary Whittall

Alfred Arnoldus

Bernice Ollbeck

Burr Control

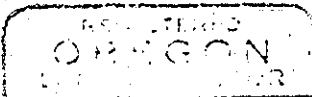
1325'

371' 2" Piece 1904 62' 1904 62' 371' 2"

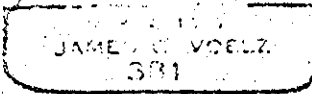
2669 51' - road way
Alley slack

Survey of 1/4 Sec. 25, 1/4 Sec. 35, 1/4 Sec. of
1/4, 2/4 and 3/4 Sec. of T-1-S, R-38-W
1/4 Sec. of Section 24 T-1-S, R-38-W
as shown in road book 135 PG. 699.

This survey was made by me
James S. Voelz



James S. Voelz



Rock marked with "K" to
designate corner Sec. 24
T-1-S, R-38-W.

SE

2669' - road way

200