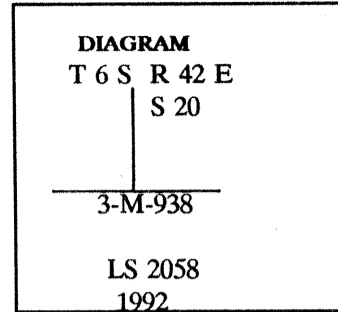


**CERTIFIED RECORD OF LAND CORNER MONUMENTATION**

**History of original corner establishment:**

Cor. no. 3, (Morning) on line 4-1, Lucky Break lode, of this survey.  
Set a galvanized iron pipe, 1 in. diam., 36 ins. long, 24 ins. in the ground, mkd. M-3-938, from which:

- A pine, 12 ins. diam., bears N.16°E., 6.8 ft. dist., mkd. M-3-938 BT.
- A pine, 16 ins. diam., bears S.16°E., 29 ft. dist., mkd. M-3-938 BT.



**Description of corner evidence found:**

Found 1 1/4" pipe, from which:

- A pine stump, 10" diam., bears N.08°33'E., 7.54', scribed "3M938BT"
- A pine stump, 16" diam., bears N.44°00'W., 50.61', scribed "3M938BT". (no record of this BT)

**Description of monument and accessories I established to perpetuate the original location of this corner:**

Set a 3" diam. U.S.F.S aluminum capped pipe, 30" long, with magnet, 20" in ground with mound of stone to cap, and buried found pipe to West, from which:

- A pine, 10" diam., bears S.19°27'E., 29.72', scribed "3M938BT".
- A fir, 9" diam., bears N.60°14'E., 38.37', scribed "3M938BT".

REGISTERED  
PROFESSIONAL  
LAND SURVEYOR  
*[Signature]*  
OREGON  
JULY 15 1983  
RONALD E. STOLL  
2058

**UNION COUNTY SURVEYOR**

Date Received 8/18/94

Date Filed 10/23/94

By *[Signature]*

File No. 043-1994R

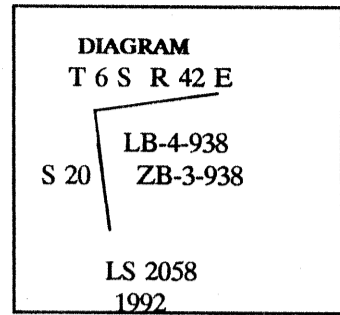
*File NARR 1-21*

Office of \_\_\_\_\_ County of \_\_\_\_\_  
State of \_\_\_\_\_ I hereby certify that the within instrument was filed in this office  
for record on the \_\_\_\_\_ day of \_\_\_\_\_, 19\_\_\_\_  
\_\_\_\_\_ by \_\_\_\_\_  
(COUNTY OFFICIAL) (DEPUTY)

**CERTIFIED RECORD OF LAND CORNER MONUMENTATION**

**History of original corner establishment:**

Cor. no. 3, (Zena Bell) identical with cor. no. 4, Lucky Break and on line 1-2, Goldie lodes, both of this survey. Set a galvanized iron pipe, 1 in. diam., 36 ins. long, 24 ins. in the ground, mkd. ZB-3-LB-4-938, from which:



A fir, 14 ins. diam., bears N.15°W., 32.7 ft. dist., mkd. ZB-3-LB-4-938 BT.

A fir, 14 ins. diam., bears N.70°E., 40.8 ft. dist., mkd. ZB-3-LB4-938 BT.

**Description of corner evidence found:**

Found 1 1/4" pipe in a 24" mound of stone, from which:

A fir, 19" diam., bears N.12°39'W., 31.18', healed blaze.


A fir, 17" diam., bears N.42°57'E., 40.42', open blaze (not legible).

**Description of monument and accessories I established to perpetuate the original location of this corner:**

Set a 3" diam. U.S.F.S aluminum capped pipe, 30" long, with magnet, 24" in ground and buried found pipe alongside and build mound of stone to cap.

<b>UNION COUNTY SURVEYOR</b>	
Date Received	<u>8/18/94</u>
Date Filed	<u>10/23/94</u>
By	<u>[Signature]</u>
File No.	<u>044-1994R</u>

*NAPP, Drawer 1-21*



Office of \_\_\_\_\_ County of \_\_\_\_\_  
 State of \_\_\_\_\_ I hereby certify that the within instrument was filed in this office  
 for record on the \_\_\_\_ day of \_\_\_\_\_, 19\_\_

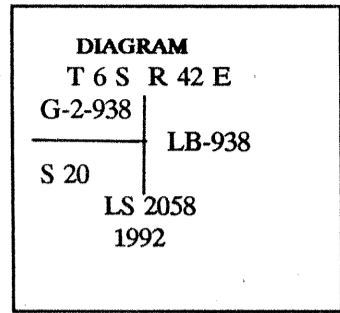
\_\_\_\_\_ by \_\_\_\_\_  
 (COUNTY OFFICIAL) (DEPUTY)

**CERTIFIED RECORD OF LAND CORNER MONUMENTATION**

**History of original corner establishment:**

Cor. no. 2, (Goldie) on line 3-4 Lucky Break lode, of this survey. This point falls within a pine tree, 36 ins. diam., blazed and marked G-2-938 on N. and S. faces, from which:

- A fir, 8 ins. diam., bears East, 22.5 ft. dist., mkd. G-2-938 BT.
- A fir, 8 ins. diam., bears N.28°E., 28 ft. dist., mkd. G-2-938 BT.



**Description of corner evidence found:**

Found 1 1/4" pipe 2.6' above ground. No mound of stone.

**Description of monument and accessories I established to perpetuate the original location of this corner:**

Set a 3" diam. U.S.F.S aluminum capped pipe, 30" long, with magnet, 24" in ground and buried found pipe to the West.

**UNION COUNTY SURVEYOR**

Date Received 8/18/94

Date Filed 10/23/94

By [Signature]

File No. 045-1994K

*NARR. Drawer 1-21*



Office of \_\_\_\_\_ County of \_\_\_\_\_  
 State of \_\_\_\_\_ I hereby certify that the within instrument was filed in this office  
 for record on the \_\_\_\_\_ day of \_\_\_\_\_, 19\_\_\_\_  
 \_\_\_\_\_ by \_\_\_\_\_  
 (COUNTY OFFICIAL) (DEPUTY)

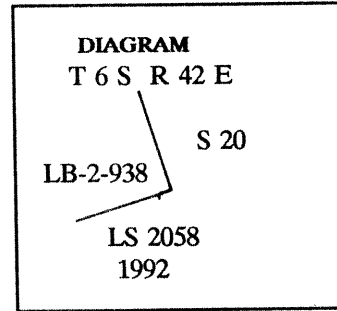
**CERTIFIED RECORD OF LAND CORNER MONUMENTATION**

**History of original corner establishment:**

Cor. no. 2, set a galvanized iron pipe, 1 in. diam., 36 ins. long, 24 ins. in the ground, mkd. LB-2-938, from which:

A pine, 14 ins. diam., bears N.29°W., 13.5 ft. dist., mkd.LB-2-938 BT.

A pine, 8 ins. diam., bears N.56°E., 25.2 ft. dist., mkd.LB-2-938 BT.



**Description of corner evidence found:**

Found 1½" pipe in a 24" x 12" mound of stone, from which:.

A pine, 14" diam., bears N.51°30'E., 25.09', healed blaze.

A pine, 7" diam., bears S.04°12'E., 32.58'.

**Description of monument and accessories I established to perpetuate the original location of this corner:**

Set a 3" diam. U.S.F.S aluminum capped pipe, 30" long, with magnet, 15" in ground and buried found pipe to the West.

REGISTERED  
PROFESSIONAL  
LAND SURVEYOR

*Ronald E. Stoll*

OREGON  
JULY 15 1983  
RONALD E. STOLL  
2058

**UNION COUNTY  
SURVEYOR**

---

Date Received 8/18/94

Date Filed 10/23/94

By *Gary L. Barker*

File No. 046-1994R. *Narr. Drawer 1-21*

Office of \_\_\_\_\_ County of \_\_\_\_\_  
 State of \_\_\_\_\_ I hereby certify that the within instrument was filed in this office  
 for record on the \_\_\_\_\_ day of \_\_\_\_\_, 19\_\_\_\_  
 \_\_\_\_\_ by \_\_\_\_\_  
 (COUNTY OFFICIAL) (DEPUTY)

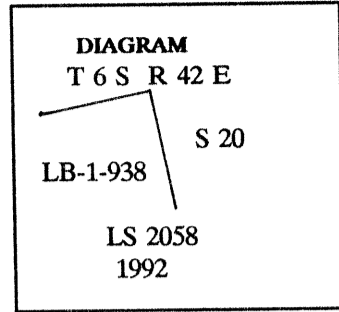
**CERTIFIED RECORD OF LAND CORNER MONUMENTATION**

**History of original corner establishment:**

At cor. no. 1 of Lucky Break lode. Set a galvanized iron pipe, 1 in. diam., 36 ins. long, 24 ins. in the ground, mkd. LB-1-938, from which:

The ¼ sec. cor. of secs. 20 and 21, T6S R42E, W.M., Oregon, bears S.80°36'E., 1590.1 ft. dist., a basalt stone, firmly set, marked and witnessed as described in the official record.

A pine, 6 ins. diam., bears N.65°E., 15.5 ft. dist., mkd.LB-1-938 BT.  
A pine, 6 ins. diam., bears S.55°W., 13.5 ft. dist., mkd.LB-1-938 BT.



**Description of corner evidence found:**

Found 1½" pipe in a 30" x 12" mound of stone, from which:

A pine, 12" diam., bears S.52°59'W., 15.15', healed blaze.  
A pine, 12" diam., bears N.60°49'E., 13.24', healed blaze.

**Description of monument and accessories I established to perpetuate the original location of this corner:**

Set a 3" diam. U.S.F.S aluminum capped pipe, 30" long, with magnet, 20" in ground and buried found pipe to the West.

**UNION COUNTY SURVEYOR**  
Date Received 8/18/94  
Date Filed 10/22/94  
By [Signature]  
File No. 047-1994K

*Narr. Drawn 1-21*



Office of \_\_\_\_\_ County of \_\_\_\_\_  
State of \_\_\_\_\_ I hereby certify that the within instrument was filed in this office  
for record on the \_\_\_\_\_ day of \_\_\_\_\_, 19\_\_\_\_  
\_\_\_\_\_ by \_\_\_\_\_  
(COUNTY OFFICIAL) (DEPUTY)

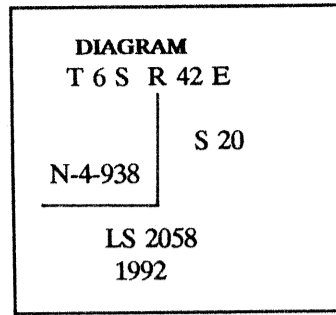
**CERTIFIED RECORD OF LAND CORNER MONUMENTATION**

**History of original corner establishment:**

At cor. no. 4 , identical with cor. no. 3, Goldie lode, of this survey. Set a galvanized iron pipe, 1 in. diam., 36 ins. long, 24 ins. in the ground, mkd. N-4-G-3-938, from which:

A fir, 24 ins. diam., bears N.30°W., 13.1 ft. dist., mkd. N-4-G-3-938 BT.

A fir, 8 ins. diam., bears S.85°W., 20.2 ft. dist., mkd.N-4-G-3-938 BT.



**Description of corner evidence found:**

A fir stump, 21" diam., bears N.24°15'W., 12.87', scribed "4N3G938BT".

A pine, 15" diam., bears S.35°01'E., 23.01', scribed "4N3G938BT".(not in original notes)

**Description of monument and accessories I established to perpetuate the original location of this corner:**

No evidence of original monument found. Position established from found original bearing trees. Set a 3" diam. U.S.F.S aluminum capped pipe, 30" long, with magnet, 6" in ground with mound of stone to cap, from which:

A fir, 10" diam., bears S.63°01'W., 40.36', scribed "N4-G3-938 BT".

**UNION COUNTY SURVEYOR**

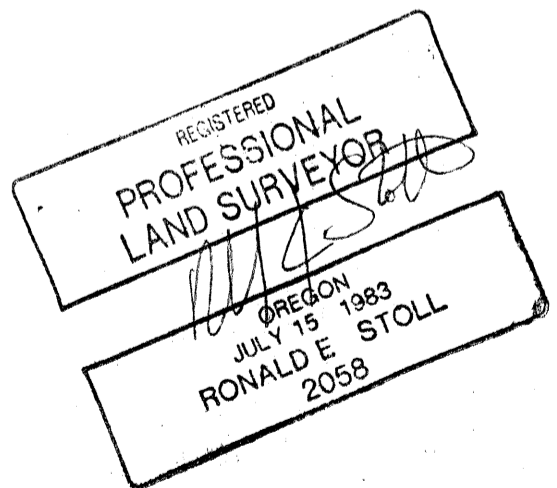
Date Received 8/18/94

Date Filed 10/23/94

By [Signature]

File No. 048-1994R

*Map. Drawer 1-21*



Office of \_\_\_\_\_ County of \_\_\_\_\_  
 State of \_\_\_\_\_ I hereby certify that the within instrument was filed in this office  
 for record on the \_\_\_\_\_ day of \_\_\_\_\_, 19\_\_\_\_  
 \_\_\_\_\_ by \_\_\_\_\_  
 (COUNTY OFFICIAL) (DEPUTY)

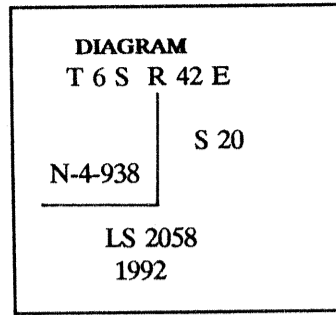
**CERTIFIED RECORD OF LAND CORNER MONUMENTATION**

**History of original corner establishment:**

At cor. no. 4 , identical with cor. no. 3, Goldie lode, of this survey. Set a galvanized iron pipe, 1 in. diam., 36 ins. long, 24 ins. in the ground, mkd. N-4-G-3-938, from which:

A fir, 24 ins. diam., bears N.30°W., 13.1 ft. dist., mkd. N-4-G-3-938 BT.

A fir, 8 ins. diam., bears S.85°W., 20.2 ft. dist., mkd.N-4-G-3-938 BT.



**Description of corner evidence found:**

A fir stump, 21" diam., bears N.24°15'W., 12.87', scribed "4N3G938BT".

A pine, 15" diam., bears S.35°01'E., 23.01', scribed "4NGG3938".(not in original notes)

**Description of monument and accessories I established to perpetuate the original location of this corner:**

No evidence of original monument found. Position established from found original bearing trees. Set a 3" diam. U.S.F.S aluminum capped pipe, 30" long, with magnet, 6" in ground with mound of stone to cap, from which:

A fir, 10" diam., bears S.63°01'W., 40.36', scribed "N4-G3-938 BT".

**UNION COUNTY SURVEYOR**


Date Received 8/18/94

Date Filed 10/23/94

By [Signature]

File No. 048-1994R

*Map. Drawer 1-21*



Office of \_\_\_\_\_ County of \_\_\_\_\_  
 State of \_\_\_\_\_ I hereby certify that the within instrument was filed in this office  
 for record on the \_\_\_\_\_ day of \_\_\_\_\_, 19\_\_\_\_  
 \_\_\_\_\_ by \_\_\_\_\_  
 (COUNTY OFFICIAL) (DEPUTY)

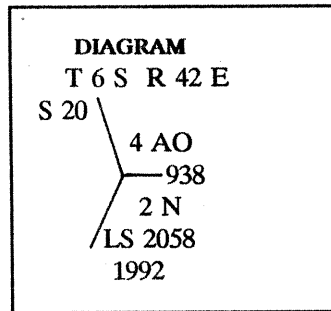
**CERTIFIED RECORD OF LAND CORNER MONUMENTATION**

**History of original corner establishment:**

At cor. no. 4, identical with cor. no. 2, Neglected lode, of this survey. Set a galvanized iron pipe, 1 in. diam., 36 ins. long, 24 ins. in the ground, mkd. AO-4-N-2-938, from which:

A fir, 12 ins. diam., bears S.50°E., 76.9 ft. dist. mkd. AO4-N2-938.

A pine, 8 ins. diam., bears N.25°E., 58.3 ft. dist., mkd.AO-4-N-2-938.



**Description of corner evidence found:**

Found 1½" pipe in a 30" x 12" mound of stone, from which:

A pine, 24 ins. diam., bears S.47°26'E., 76.74 ft. dist., healed blaze.

A pine, 38 ins. diam., bears N.29°22'W., 63.19 ft. dist., healed blaze.

**Description of monument and accessories I established to perpetuate the original location of this corner:**

Set a 3" diam. U.S.F.S aluminum capped pipe, 30" long, with magnet, 24" in ground and over found pipe, from which:

A pine, 10" diam., bears S.19°39'W., 81.23', scribed "N2 938 BT".

**UNION COUNTY SURVEYOR**

Date Received 8/18/94

Date Filed 10/23/94

By [Signature]

File No. 049-1994C

*Non-Drawer 1-21*



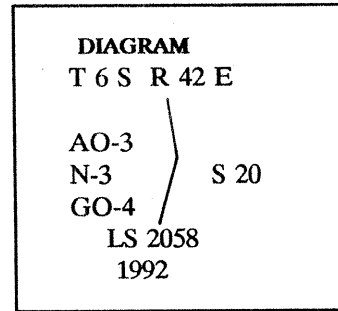
Office of \_\_\_\_\_ County of \_\_\_\_\_  
 State of \_\_\_\_\_ I hereby certify that the within instrument was filed in this office  
 for record on the \_\_\_\_\_ day of \_\_\_\_\_, 19\_\_\_\_  
 \_\_\_\_\_ by \_\_\_\_\_  
 (COUNTY OFFICIAL) (DEPUTY)



**CERTIFIED RECORD OF LAND CORNER MONUMENTATION**

**History of original corner establishment:**

At cor. no. 3, identical with cor. no. 3, Neglected and cor. no. 4, Goldie lodes, both of this survey. Set a galvanized iron pipe, 1 in. diam., 36 ins. long, 24 ins. in the ground, mkd. AO-3-N-3-G-4-938, from which:



- A pine, 8 ins. diam., bears S.20°W., 33 ft. dist., Mkd. AO-3N-3-G-4-938 BT.
- A pine, 6 ins. diam., bears S.60°E., 13.1 ft. dist., mkd. AO-3-N-3-G-4-938.

**Description of corner evidence found:**

Found 1" pipe and cap along side marked stone, from which:

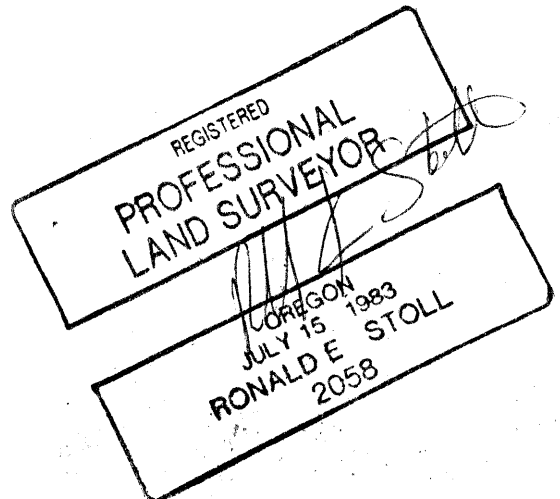
- A pine, 10" diam., bears S.88°42'E., 13.27', healed blaze.
- A pine, 8" diam., bears S.17°27'W., 32.93', healed blaze.

**Description of monument and accessories I established to perpetuate the original location of this corner:**

Set a 3" diam. U.S.F.S aluminum capped pipe, 30" long, with magnet, 23" in ground and buried found evidence alongside, build mound of stone to cap.

UNION COUNTY SURVEYOR  
Date Received 8/18/99  
Date Filed 10/22/99  
By [Signature]  
File No. 050-1994C

*Man. Drawer 1-21*

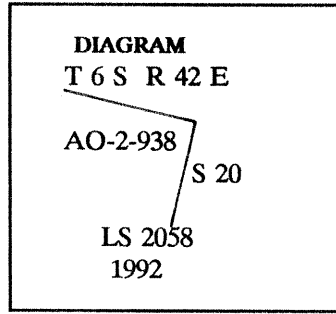


Office of \_\_\_\_\_ County of \_\_\_\_\_  
State of \_\_\_\_\_ I hereby certify that the within instrument was filed in this office  
for record on the \_\_\_\_\_ day of \_\_\_\_\_, 19\_\_\_\_  
\_\_\_\_\_ by \_\_\_\_\_  
(COUNTY OFFICIAL) (DEPUTY)

**CERTIFIED RECORD OF LAND CORNER MONUMENTATION**

**History of original corner establishment:**

At cor. no. 2, set a galvanized iron pipe, 1 in. diam., 36 ins. long, 24 ins. in the ground, mkd. AO-1-938; from which:



A tamarack, 6 ins. diam., bears S.85°E., 9.9ft. dist., mkd. AO-2-938 BT

A fir, 12 ins. diam., bears S.57°W., 11.3 ft. dist., mkd. AP-2-938 BT.

**Description of corner evidence found:**

Found 1 1/4" pipe and stone marked 2 AO 938 on West face.

A fir, 12" diam., bears S.53°49'W., 11.73', healed blaze.

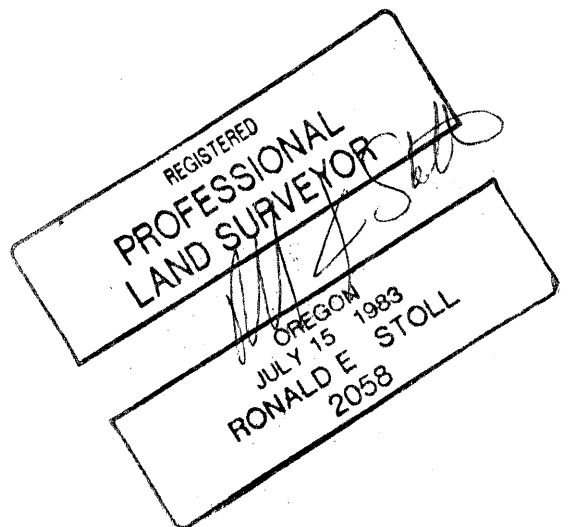
A fir, 7" diam., bears S.89°02'E., 9.98', healed blaze.

**Description of monument and accessories I established to perpetuate the original location of this corner:**

Set a 3" diam. U.S.F.S aluminum capped pipe, 30" long, with magnet, 24" in ground and buried found pipe to West.

UNION COUNTY SURVEYOR  
Date Received 8/18/94  
Date Filed 10/23/94  
By [Signature]  
File No. 051-1994E

*Narr. Drawer 1-21*



Office of \_\_\_\_\_ County of \_\_\_\_\_  
State of \_\_\_\_\_ I hereby certify that the within instrument was filed in this office  
for record on the \_\_\_\_ day of \_\_\_\_\_, 19\_\_

\_\_\_\_\_  
(COUNTY OFFICIAL) by \_\_\_\_\_ (DEPUTY)

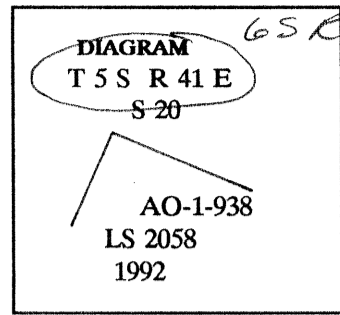
**CERTIFIED RECORD OF LAND CORNER MONUMENTATION**

**History of original corner establishment:**

At cor. no. 1 of the Adopted Orphan lode. Set a galvanized iron pipe, 1 in. diam., 36 ins. long, 24 ins. in the ground, mkd. AO-1-938; from which:

The cor. of secs. 17, 18, 19, and 20, T6S R42E, W.M., Oregon, bears N.79°14'W., 939.60 ft. dist., a post in a mound of stone, marked and witnessed as described in the official record.

A pine, 14 ins. diam., bears N.68°W., 4 ft., mkd. AO-1-938 BT.  
A pine, 18 ins. diam., bears N.73°E., 19 ft. dist., mkd. AO-1-938 BT.



**Description of corner evidence found:**

Found 1 1/4" pipe in a 30"x12" mound of stone.

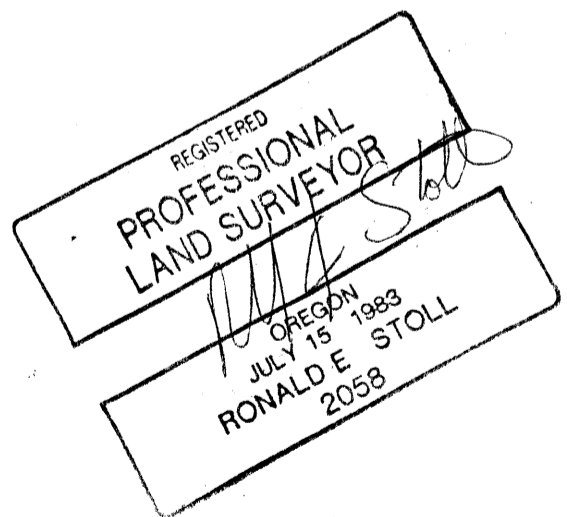
A pine, 12" diam., bears N.65°51'E., 19.81', blaze healed.  
A pine, 14" diam., bears N.68°15'W., 4.40', blaze healed.

**Description of monument and accessories I established to perpetuate the original location of this corner:**

Set a 3" diam. U.S.F.S aluminum capped pipe, 30" long, with magnet, 24" in ground and buried found pipe to West.

UNION COUNTY SURVEYOR  
Date Received 8/18/94  
Date Filed 10/22/94  
By Gregory T. Blanton  
File No. 052-1994R

*non drawn 1-21*



Office of \_\_\_\_\_ County of \_\_\_\_\_  
State of \_\_\_\_\_ I hereby certify that the within instrument was filed in this office  
for record on the \_\_\_\_\_ day of \_\_\_\_\_, 19\_\_\_\_  
by \_\_\_\_\_  
(COUNTY OFFICIAL) (DEPUTY)

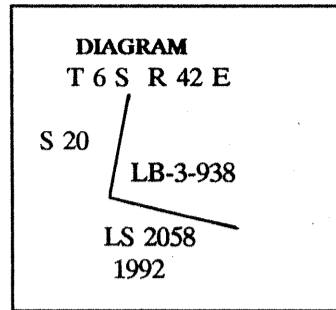
# CERTIFIED RECORD OF LAND CORNER MONUMENTATION

**History of original corner establishment:**

Cor. no. 3, set a galvanized iron pipe, 1 in. diam., 36 ins. long, 24 ins. in the ground, mkd. LB-3-938, from which:

A pine, 18 ins. diam., bears N.40°E., 6.9 ft. dist., mkd. LB-3-938 BT.

A fir, 6 ins. diam., bears S.23°E., 13 ft. dist., mkd. LB-3-938 BT.



**Description of corner evidence found:**

Found 1 1/4" pipe in a 18" x 6" mound of stone, from which:

A pine stump, 16" diam., bears N.34°36'E., 6.18', scribed "3LB938BT".  
 A fir stump, 13" diam., bears S.15°51'E., 12.98', blaze visible.

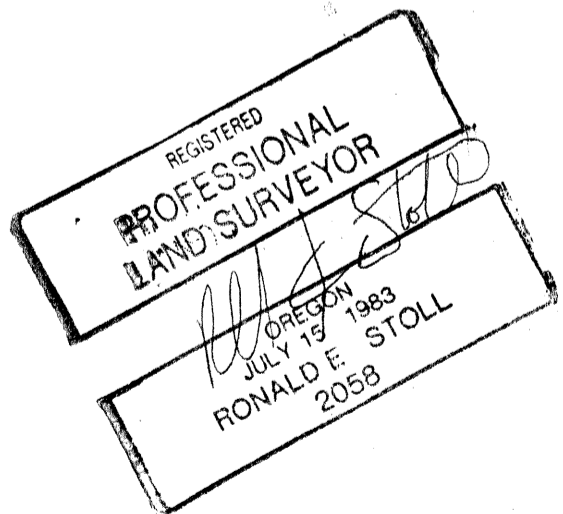
**Description of monument and accessories I established to perpetuate the original location of this corner:**

Set a 3" diam. U.S.F.S aluminum capped pipe, 30" long, with magnet, 22" in ground and buried found pipe to the West.

A pine, 24" diam., bears N.32°52'W., 22.94', scribed "LB3938BT".  
 A fir, 23" diam., bears S.29°45'W., 33.39', scribed "LB3938BT".

<b>UNION COUNTY SURVEYOR</b>	
Date Received	<u>8/18/94</u>
Date Filed	<u>10/22/94</u>
By	<u>[Signature]</u>
File No.	<u>057-1994R</u>

*NAFF. Drawer 1-21*



Office of \_\_\_\_\_ County of \_\_\_\_\_  
 State of \_\_\_\_\_ I hereby certify that the within instrument was filed in this office  
 for record on the \_\_\_\_\_ day of \_\_\_\_\_, 19\_\_\_\_  
 \_\_\_\_\_ by \_\_\_\_\_  
 (COUNTY OFFICIAL) (DEPUTY)