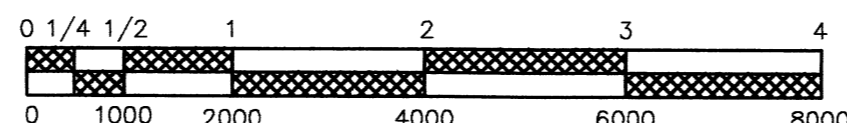


LONGSHOT CADASTRAL SURVEY WALLOWA-WHITMAN NATIONAL FOREST

NOTES

S C A L E



1" = 2000'



BASIS OF BEARING WAS GEODETIC BEARING DETERMINED FROM THE GPS CALCULATIONS USING TRIMBLE NAVIGATION REV. E SOFTWARE. THE MAGNETIC DECLINATION FOR THIS SURVEY IS 18 1/2° EAST AS DETERMINED FROM A U.S.G.S. TOPO MAP FOR THIS PROJECT AREA.

THIS SURVEY REPRESENTS A RECORD OF THE PARTIAL RETRACEMENT AND/OR SUBDIVISION OF SECTIONS 1, 2, 3, 4, 8, 9, 10, 11, 12 & 15, T 6 S, R 41 E, W.M., UNION COUNTY, OREGON.

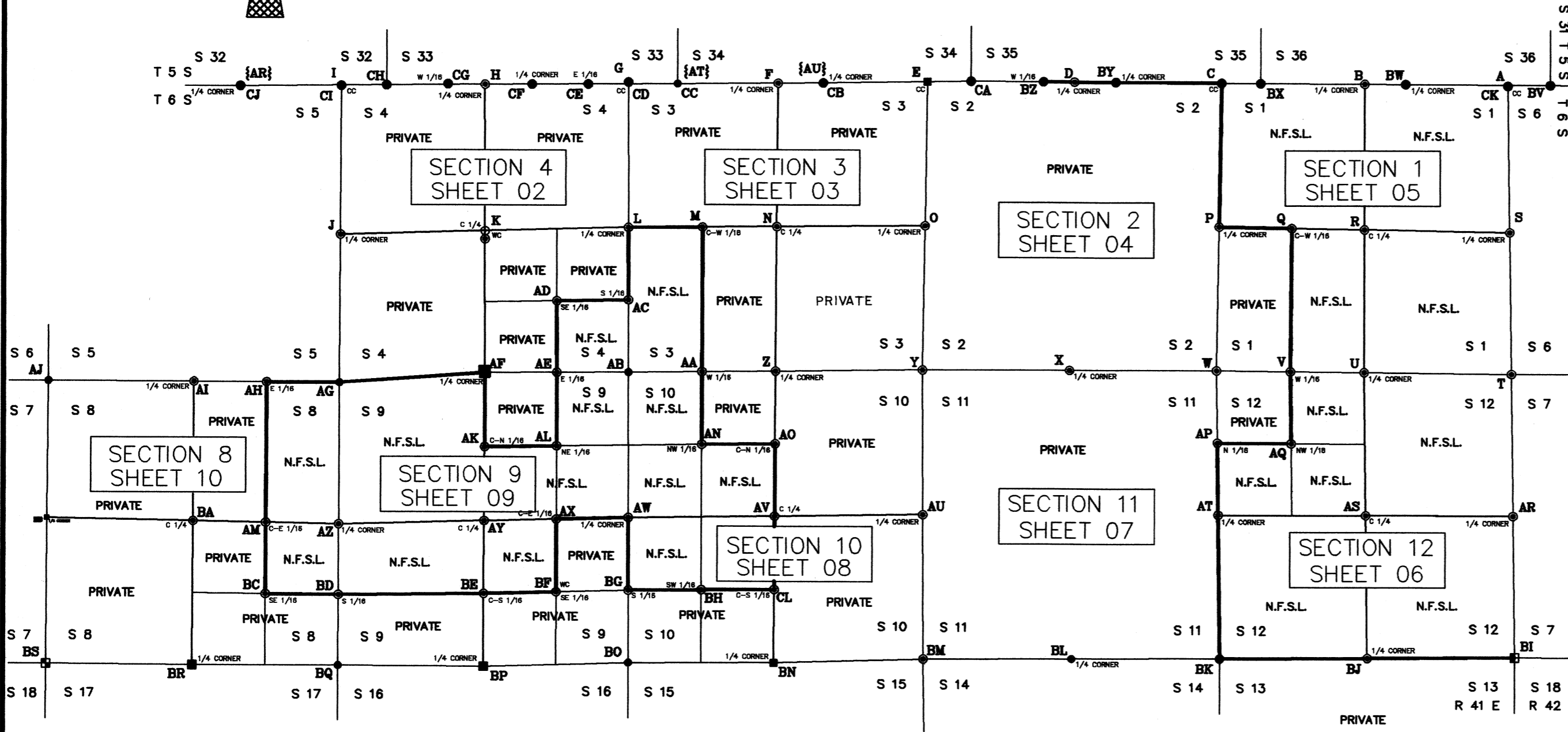
THIS SURVEY WAS PERFORMED AT THE REQUEST OF THE FOREST SUPERVISOR, WALLOWA-WHITMAN NATIONAL FOREST, BAKER CITY, OREGON.

THE PURPOSE OF THIS SURVEY WAS TO DETERMINE THE BOUNDARY LINES BETWEEN THE PRIVATE AND PUBLIC LAND ADMINISTERED BY THE U.S. FOREST SERVICE IN SECTION 1, 3, 4, 8, 9, 10 & 12 AND TO POST TO STANDARD THOSE BOUNDARIES.

THE PROCEDURES USED IN THIS SURVEY WERE IN ACCORDANCE WITH THE CONTRACT SPECIFICATIONS, THE 1973 B-L-M MANUAL AND STATE LAW, RESULTING IN AN ERROR OF CLOSURE OF 1 IN 5000 OR BETTER.

THE EQUIPMENT USED ON THIS SURVEY IS KEPT ADJUSTED AND STANDARDIZED. WE USED A SOKKIA SET 2, 3 OR 4 TOTAL STATION AND LEAP FROGGED A COMPLETE SET UP AT EACH TRAVERSE STATION OR CONTROLLING CORNER. TRIMBLE 4000SE STATIC GPS RECEIVERS WERE USED ALONG WITH REV. E TRIMVEC SOFTWARE TO CLOSE THE CONTROL TRAVERSE AND CONTROL THIS SURVEY.

LOST OR OBLITERATED CORNERS WERE REESTABLISHED IN ACCORDANCE WITH THE B-L-M MANUAL, A COMPLETE DESCRIPTION OF THE CORNERS FOUND, SET OR RE-ESTABLISHED CAN BE FOUND ON CORNER RECORD FORMS FILED WITH THE UNION COUNTY SURVEYOR. THE FIELD NOTES FOR THIS SURVEY ARE CONTAINED IN BOOK 1, PAGES 1 - 204. TITLED: LONGSHOT CADASTRAL SURVEY. DATED JULY 1993 THROUGH OCTOBER 1994.



SURVEYORS CERTIFICATE

THIS PLAT CORRECTLY REPRESENTS A SURVEY MADE BY ME OR UNDER MY DIRECTION IN CONFORMANCE WITH THE STATUTES OF OREGON AND AT THE REQUEST OF THE USDA FOREST SERVICE, WALLOWA-WHITMAN NATIONAL FOREST DURING THE MONTHS OF JULY 1993 THROUGH OCTOBER 1994. RONALD E. STOLL, L.S. 2058.

HISTORY OF SURVEYS

TOWNSHIP 6 SOUTH, RANGE 41 EAST:

1875: JOHN H. STONE SURVEYED THE EXTERIOR LINES OF THE TOWNSHIP.
 1881: W.B. BARR SURVEYED THE SUBDIVISIONAL LINES OF THE TOWNSHIP.
 1971: STEPHEN D. ALBRIGHT REMONUMENTED VARIOUS CORNERS WITHIN THE TOWNSHIP.
 1984: GARY L. LANGLITZ, PLS 1099, REMONUMENTED THE SW CORNER OF SECTION 8.
 1986: GARY L. LANGLITZ, PLS 1099, REMONUMENTED THE SE CORNER OF SECTION 15.
 1988: JAMES HANLEY, PLS 1206, REMONUMENTED THE SE CORNER OF SECTION 12.

TOWNSHIP 5 SOUTH, RANGE 41 EAST:


SECTIONS 27, 28, 29, 31, 32, 33 & 34. IN 1990-1992 PHILIP G. GRIFFIN CADASTRAL SURVEYOR, EXECUTED A DEPENDANT RESURVEY AND SUBDIVISION OF SECTIONS WITHIN THE TOWNSHIP. REFERENCE IS HEREIN MADE TO THESE UNOFFICIAL ADVANCE COPY OF THE FIELD NOTES FOR PRIOR SURVEYS HISTORY AND ACCESSORIES TO THE FOUND MONUMENTATION. APPROVED APRIL 16, 1993.

LEGEND

- FOUND ORIGINAL EVIDENCE, SET 3 1/4" DIAM. U.S.F.S. ALUMINUM CAPPED PIPE, 30" LONG, WITH MAGNET, MARKED PER B-L-M MANUAL, SEE TYPICAL CAP FOR STANDARD MARKINGS AND CORNER RECORD FORMS FOR DESCRIPTIONS
- FOUND B-L-M BRASS CAPPED PIPE MONUMENT, 1971, 1991
- FOUND 3" DIAM. ALUMINUM CAPPED PIPE MONUMENT, PLS 1099, 1984, 1986
- FOUND 3" DIAM. ALUMINUM CAPPED PIPE MONUMENT, PLS 1206, 1988
- SET 3 1/4" DIAM. U.S.F.S. ALUMINUM CAPPED PIPE, 30" LONG, WITH MAGNET, MARKED PER B-L-M MANUAL, SEE TYPICAL CAP FOR STANDARD MARKINGS AND CORNER RECORD FORMS FOR DESCRIPTIONS
- [] RECORD BEARING AND/OR DISTANCE, G-L-O, 1875, 1880, B-L-M, 1991
- { } FRAZIER CADASTRAL SURVEY RECORDS
- N.F.S.L. = NATIONAL FOREST SYSTEMS LANDS BOUNDARY LINE POSTED TO STANDARD
- A-CL CORNER RECORD FORMS FILED WITH THE UNION COUNTY SURVEYOR

SECTION 15 SHEET 11

UNION COUNTY SURVEYOR
 Date Received 11/13/03
 Date Filed 11/13/03
 by R. Robinson Deputy
 File No. 042-2003



TYPICAL FOREST SERVICE CAP MARKED PER B-L-M MANUAL

REGISTERED PROFESSIONAL LAND SURVEYOR
 OREGON JULY 16, 1988
 RONALD E. STOLL
 2058

EXAMINED AND ACCEPTED FOR THE U.S. FOREST SERVICE THIS _____ DAY OF _____, 2003.

I CERTIFY THAT THIS SURVEY WAS PERFORMED AT THE REQUEST OF THE WALLOWA-WHITMAN NATIONAL FOREST SUPERVISOR.

SIGNATURE _____ DATE _____

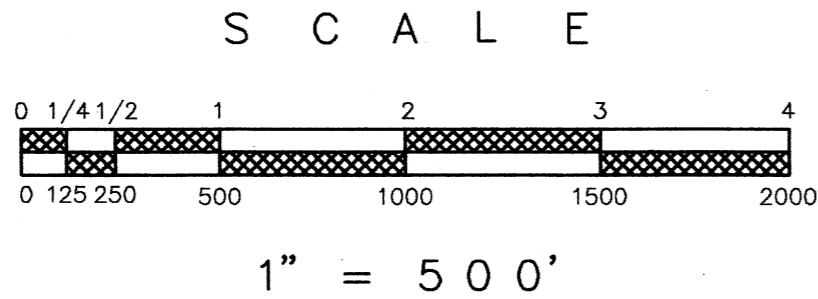
A PORTION OF
 SECTIONS 1, 2, 3, 4, 8, 9, 10, 11, 12 & 15
 T 6 S R 41 E W.M.
 UNION COUNTY, OREGON
RECORD OF SURVEY
 RES LAND SURVEYS, INC. 8335 N. PLACITA DADIVOSO TUCSON, ARIZONA 85704

JOB NO. 1236
 CONTRACT NO. 53-04M3-2-0041
 SHEET 1 OF 17

RONALD E. STOLL, R.L.S. 2058

SURVEY NO. 042-2003

LONGSHOT CADASTRAL SURVEY WALLOWA-WHITMAN NATIONAL FOREST

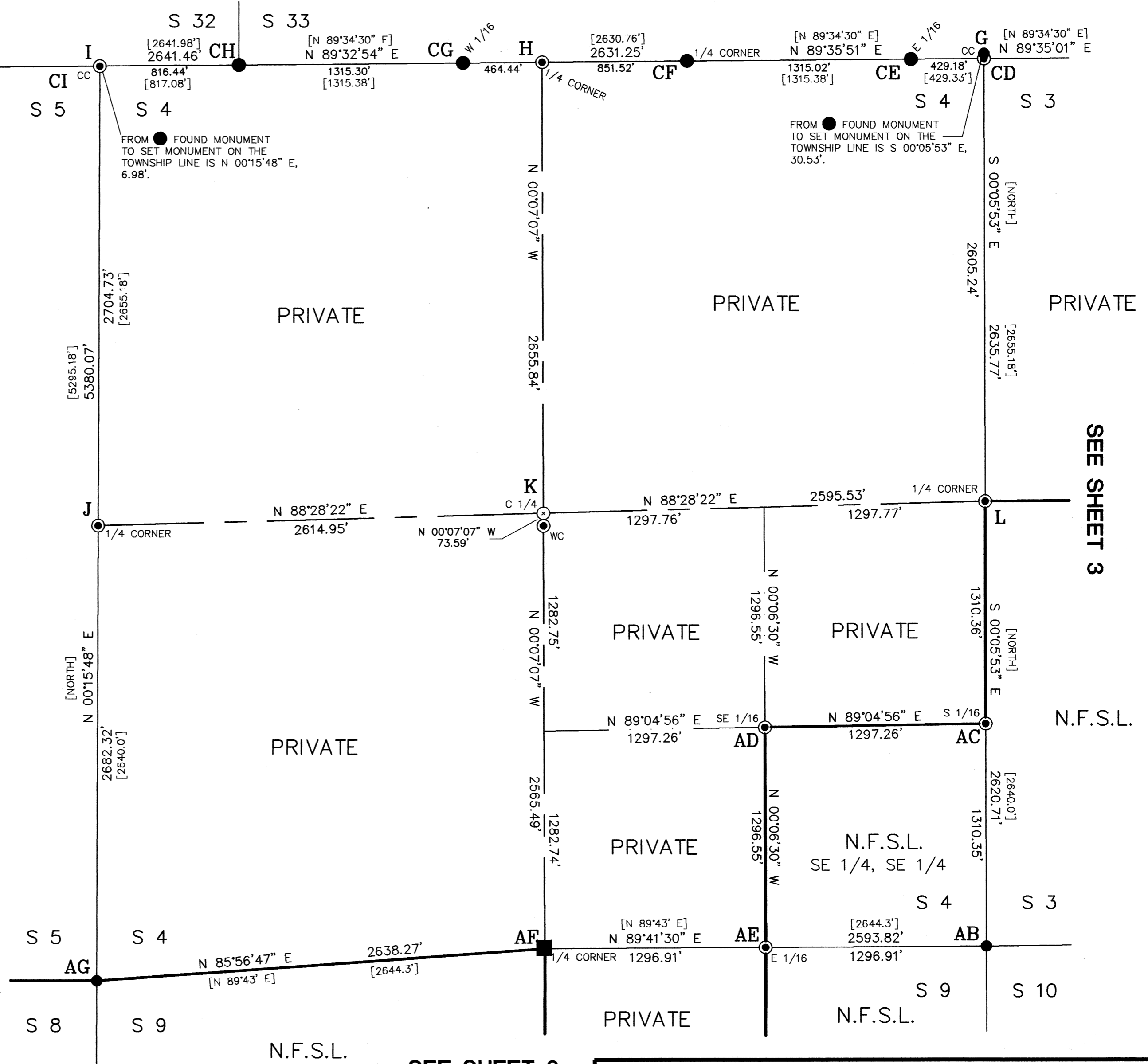


LEGEND

- FOUND G-L-O EVIDENCE, SET 3/4" DIAM. U.S.F.S. ALUMINUM CAPPED PIPE, 30" LONG, WITH MAGNET, MARKED PER B-L-M MANUAL, SEE TYPICAL CAP FOR STANDARD MARKINGS AND CORNER RECORD FORMS FOR DESCRIPTIONS
- FOUND B-L-M BRASS CAPPED PIPE MONUMENT, 1971, 1991
- ▣ FOUND A 3" DIAM. ALUMINUM CAPPED PIPE MONUMENT, PLS 1009, 1984, 1986
- ▢ FOUND A 3" DIAM. ALUMINUM CAPPED PIPE MONUMENT, PLS 1206, 1988
- ⊙ SET 3/4" DIAM. U.S.F.S. ALUMINUM CAPPED PIPE, 30" LONG, WITH MAGNET, MARKED PER B-L-M MANUAL, SEE TYPICAL CAP FOR STANDARD MARKINGS AND CORNER RECORD FORMS FOR DESCRIPTIONS
- [] RECORD BEARING AND/OR DISTANCE, G-L-O, 1875, 1880, B-L-M, 1991
- { } FRAZIER CADASTRAL SURVEY
- N.F.S.L. = NATIONAL FOREST SYSTEM LANDS BOUNDARY LINE POSTED TO STANDARD

NOTE

BASIS OF BEARING WAS GEODETIC BEARING DETERMINED FROM THE GPS CALCULATIONS USING TRIMBLE NAVIGATION REV. E SOFTWARE.



SEE SHEET 10

SEE SHEET 9

**UNION COUNTY
SURVEYOR**

Date Received 11/13/03

Date Filed 11/13/03

R. Robinson, District


No. 042-2003

REGISTERED
PROFESSIONAL
LAND SURVEYOR

Ronald E. Stoll

OREGON
JULY 15, 1993
RONALD E. STOLL
2058

RONALD E. STOLL, R.L.S. 2058



TYPICAL FOREST SERVICE CAP
MARKED PER B-L-M MANUAL

A PORTION OF
SECTIONS 1, 2, 3, 4, 8, 9, 10, 11, 12 & 15
T 6 S R 41 E W.M.
UNION COUNTY, OREGON

RECORD OF SURVEY

RES LAND SURVEYS, INC.

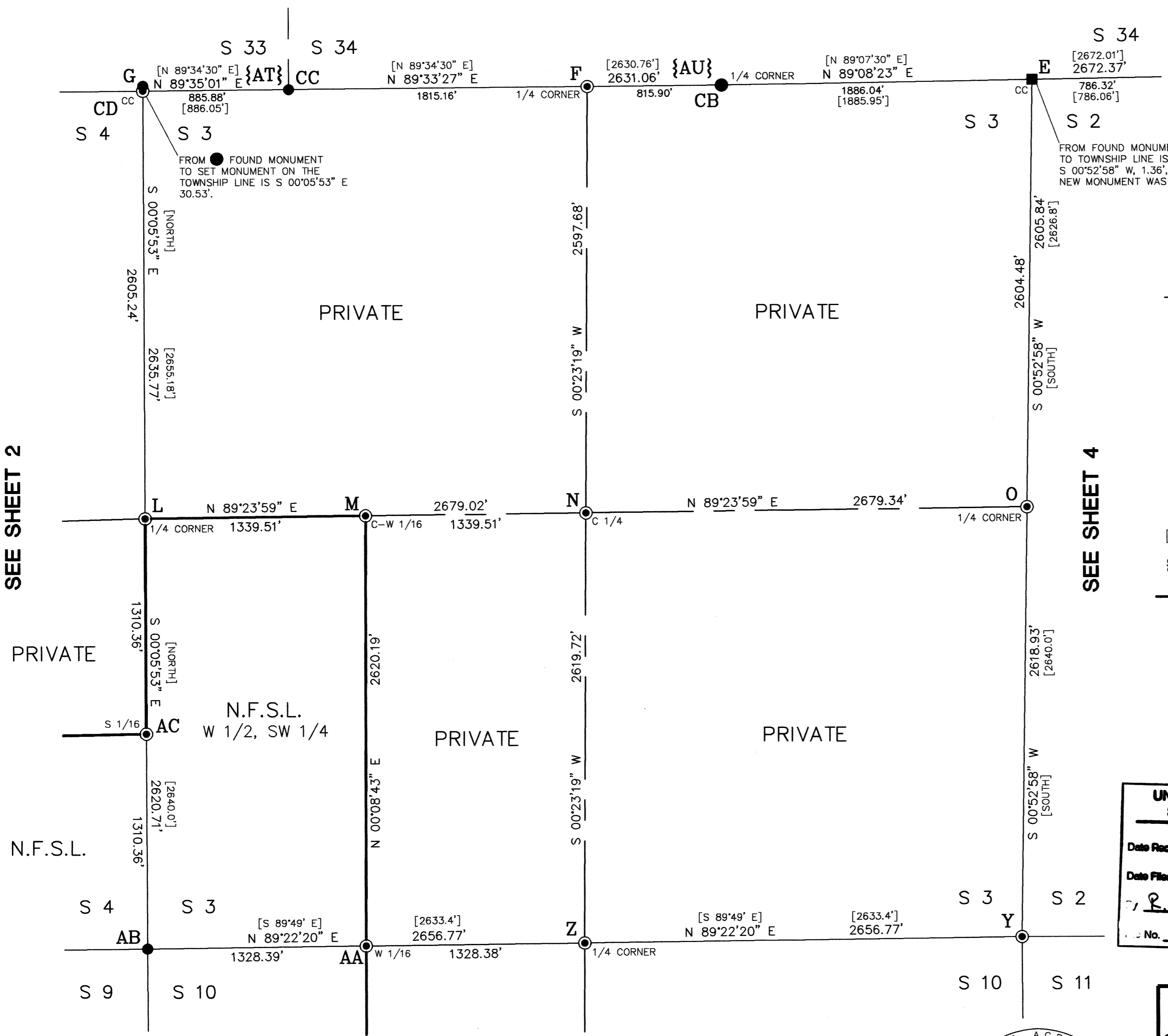
8335 N. PLACITA DADIVOSO
TUCSON, ARIZONA 85704

JOB NO. 1233
CONTRACT NO. 53-04M3-2-0041
SHEET 2 OF 17

SEE SHEET 3

SURVEY NO. 042-2003

LONGSHOT CADASTRAL SURVEY WALLOWA-WHITMAN NATIONAL FOREST



SEE SHEET 2

SEE SHEET 4

SEE SHEET 8

LEGEND

- FOUND G-L-O EVIDENCE, SET 3 1/4" DIAM. U.S.F.S. ALUMINUM CAPPED PIPE, 30" LONG, WITH MAGNET, MARKED PER B-L-M MANUAL, SEE TYPICAL CAP FOR STANDARD MARKINGS AND CORNER RECORD FORMS FOR DESCRIPTIONS
- FOUND B-L-M BRASS CAPPED PIPE MONUMENT, 1971, 1991
- ▣ FOUND A 3" DIAM. ALUMINUM CAPPED PIPE MONUMENT, PLS 1009, 1984, 1986
- ▤ FOUND A 3" DIAM. ALUMINUM CAPPED PIPE MONUMENT, PLS 1206, 1988
- ⊙ SET 3 1/4" DIAM. U.S.F.S. ALUMINUM CAPPED PIPE, 30" LONG, WITH MAGNET, MARKED PER B-L-M MANUAL, SEE TYPICAL CAP FOR STANDARD MARKINGS AND CORNER RECORD FORMS FOR DESCRIPTIONS
- [] RECORD BEARING AND/OR DISTANCE, G-L-O, 1875, 1880, B-L-M, 1991
- { } FRAZIER CADASTRAL SURVEY
- N.F.S.L. = NATIONAL FOREST SYSTEM LANDS BOUNDARY LINE POSTED TO STANDARD

NOTE

BASIS OF BEARING WAS GEODETIC BEARING DETERMINED FROM THE GPS CALCULATIONS USING TRIMBLE NAVIGATION REV. E SOFTWARE.

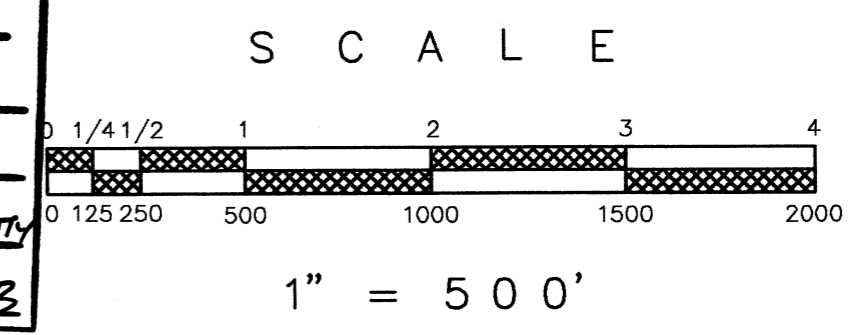
**UNION COUNTY
SURVEYOR**

Date Received 11/13/03

Date Filed 11/13/03

R. Robinson Deputy


No. 042-2003



REGISTERED
PROFESSIONAL
LAND SURVEYOR

Ronald E. Stoll

OREGON
JULY 15, 1993
RONALD E. STOLL
2058



TYPICAL FOREST SERVICE CAP MARKED PER B-L-M MANUAL

A PORTION OF
SECTIONS 1, 2, 3, 4, 8, 9, 10, 11, 12 & 15
T 6 S R 41 E W.M.
UNION COUNTY, OREGON

RECORD OF SURVEY

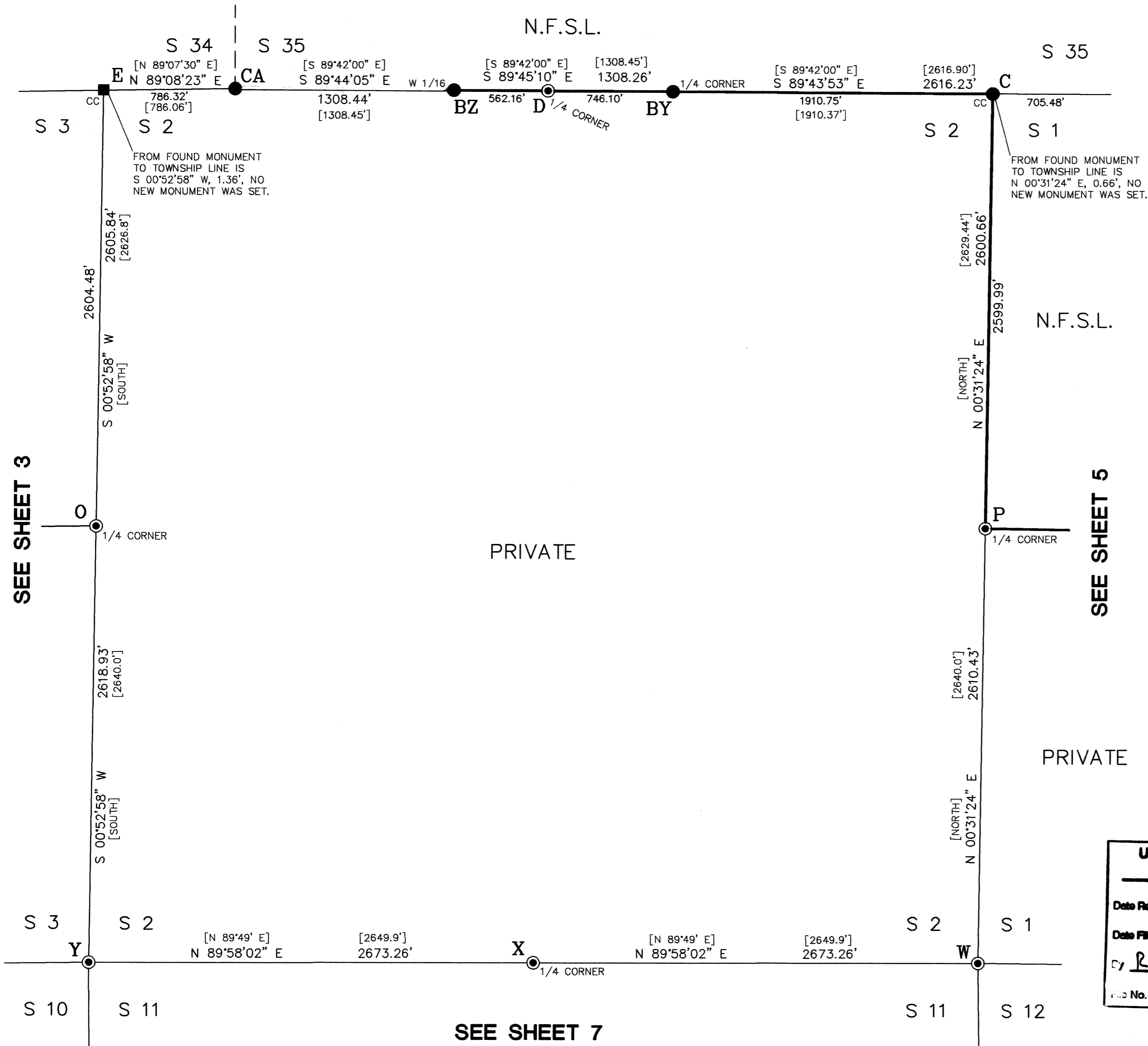
RES LAND SURVEYS, INC. 8335 N. PLACITA DADIVOSO
TUCSON, ARIZONA 85704

JOB NO. 1233
CONTRACT NO. 53-04M3-2-0041
SHEET 3 OF 17

RONALD E. STOLL, R.L.S. 2058

SURVEY NO. 042-2003

LONGSHOT CADASTRAL SURVEY WALLOWA-WHITMAN NATIONAL FOREST



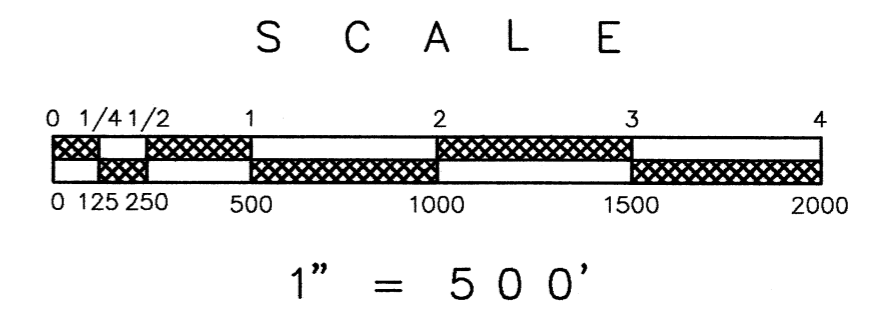
LEGEND

- FOUND G-L-O EVIDENCE, SET 3/4" DIAM. U.S.F.S. ALUMINUM CAPPED PIPE, 30" LONG, WITH MAGNET, MARKED PER B-L-M MANUAL, SEE TYPICAL CAP FOR STANDARD MARKINGS AND CORNER RECORD FORMS FOR DESCRIPTIONS
- FOUND B-L-M BRASS CAPPED PIPE MONUMENT, 1971, 1991
- FOUND A 3" DIAM. ALUMINUM CAPPED PIPE MONUMENT, PLS 1009, 1984, 1986
- FOUND A 3" DIAM. ALUMINUM CAPPED PIPE MONUMENT, PLS 1206, 1988
- ⊙ SET 3/4" DIAM. U.S.F.S. ALUMINUM CAPPED PIPE, 30" LONG, WITH MAGNET, MARKED PER B-L-M MANUAL, SEE TYPICAL CAP FOR STANDARD MARKINGS AND CORNER RECORD FORMS FOR DESCRIPTIONS
- [] RECORD BEARING AND/OR DISTANCE, G-L-O, 1875, 1880, B-L-M, 1991
- { } FRAZIER CADASTRAL SURVEY
- N.F.S.L. = NATIONAL FOREST SYSTEM LANDS BOUNDARY LINE POSTED TO STANDARD

NOTE

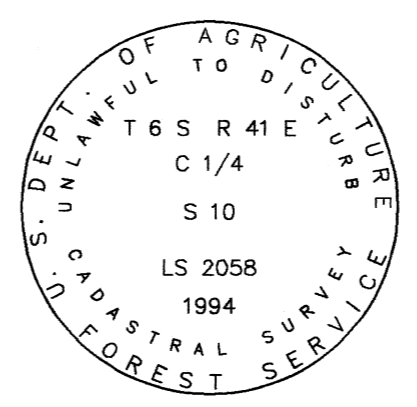
BASIS OF BEARING WAS GEODETIC BEARING DETERMINED FROM THE GPS CALCULATIONS USING TRIMBLE NAVAGATION REV. E SOFTWARE.

**UNION COUNTY
SURVEYOR**
Date Received 11/13/03
Date Filed 11/13/03
By R. Robinson, Deputy
File No. 042-2003



SEE SHEET 7

REGISTERED
PROFESSIONAL
LAND SURVEYOR
R. E. Stoll 2/01
5/03
OREGON
JULY 15, 1983
RONALD E. STOLL
2058



A PORTION OF
SECTIONS 1, 2, 3, 4, 8, 9, 10, 11, 12 & 15
T 6 S R 41 E W.M.
UNION COUNTY, OREGON
RECORD OF SURVEY
RES LAND SURVEYS, INC. 8335 N. PLACITA DADIVOSO
TUCSON, ARIZONA 85704

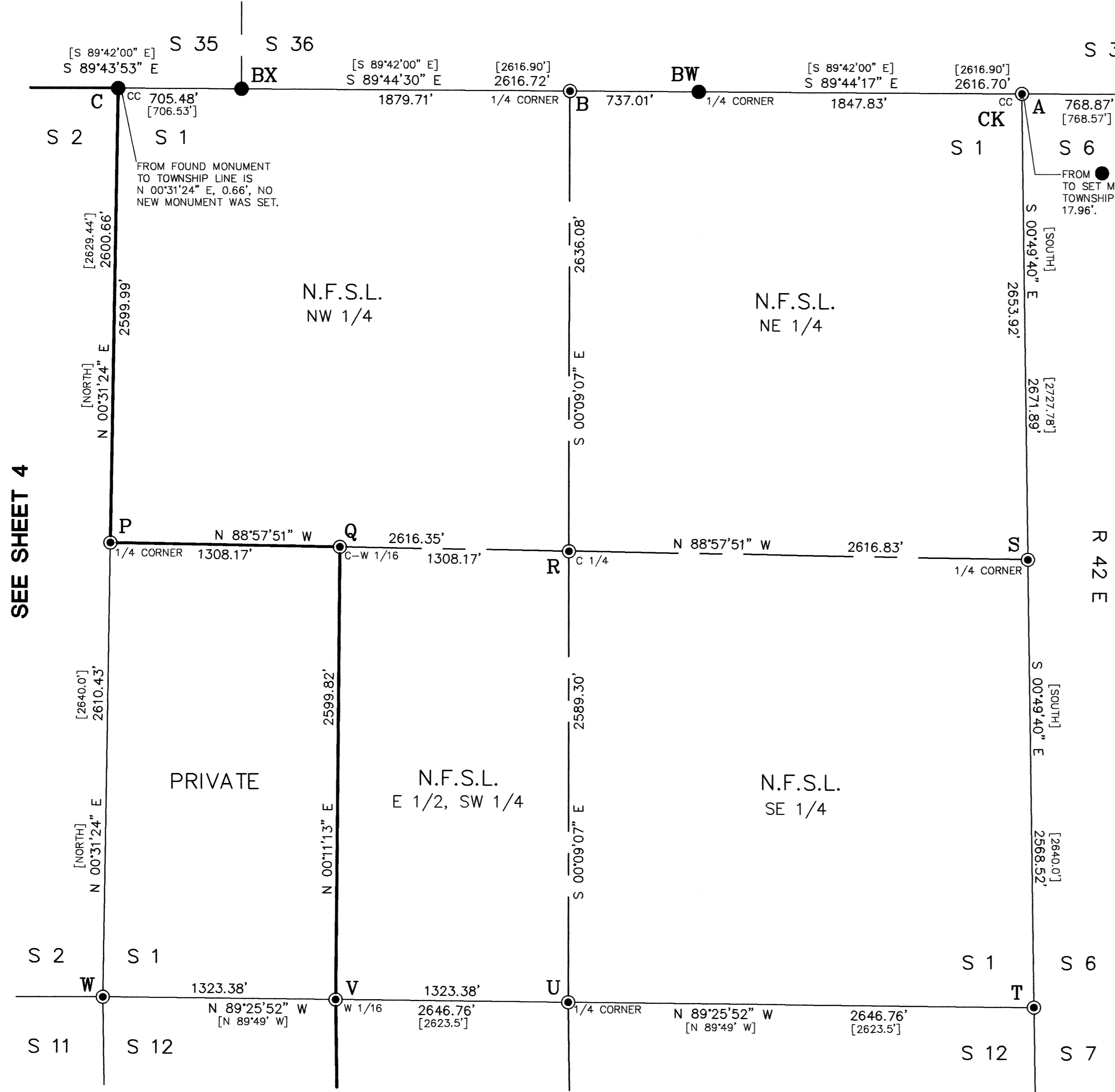
JOB NO. 1233
CONTRACT NO. 53-04M3-2-0041
SHEET 4 OF 17

RONALD E. STOLL, R.L.S. 2058

TYPICAL FOREST SERVICE CAP
MARKED PER B-L-M MANUAL

SURVEY NO. 042-2003

LONGSHOT CADASTRAL SURVEY WALLOWA-WHITMAN NATIONAL FOREST



LEGEND

- FOUND G-L-O EVIDENCE, SET 3 1/4" DIAM. U.S.F.S. ALUMINUM CAPPED PIPE, 30" LONG, WITH MAGNET, MARKED PER B-L-M MANUAL, SEE TYPICAL CAP FOR STANDARD MARKINGS AND CORNER RECORD FORMS FOR DESCRIPTIONS
- FOUND B-L-M BRASS CAPPED PIPE MONUMENT, 1971, 1991
- FOUND A 3" DIAM. ALUMINUM CAPPED PIPE MONUMENT, PLS 1009, 1984, 1986
- FOUND A 3" DIAM. ALUMINUM CAPPED PIPE MONUMENT, PLS 1206, 1988
- ⊙ SET 3 1/4" DIAM. U.S.F.S. ALUMINUM CAPPED PIPE, 30" LONG, WITH MAGNET, MARKED PER B-L-M MANUAL, SEE TYPICAL CAP FOR STANDARD MARKINGS AND CORNER RECORD FORMS FOR DESCRIPTIONS
- [] RECORD BEARING AND/OR DISTANCE, G-L-O, 1875, 1880, B-L-M, 1991
- { } FRAZIER CADASTRAL SURVEY
- N.F.S.L. = NATIONAL FOREST SYSTEM LANDS BOUNDARY LINE POSTED TO STANDARD

NOTE

BASIS OF BEARING WAS GEODETIC BEARING DETERMINED FROM THE GPS CALCULATIONS USING TRIMBLE NAVIGATION REV. E SOFTWARE.

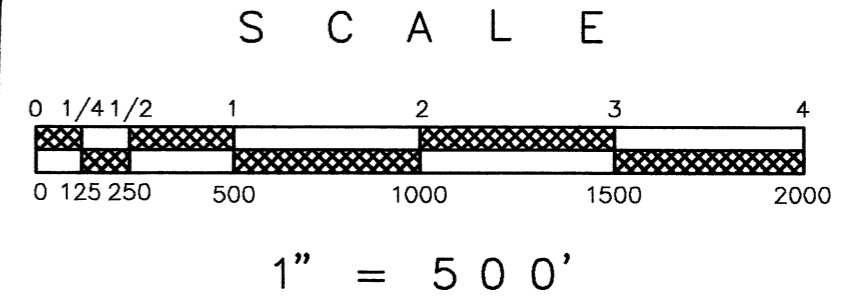
**UNION COUNTY
SURVEYOR**

Date Received 11/13/03

Date Filed 11/13/03

R. Robinson, Deputy

No. 042-2003




SEE SHEET 6

REGISTERED
PROFESSIONAL
LAND SURVEYOR

R. Stoll 2/01
5/03

OREGON
JULY 16, 1988
RONALD E. STOLL
2058



TYPICAL FOREST SERVICE CAP
MARKED PER B-L-M MANUAL

RONALD E. STOLL, R.L.S. 2058

A PORTION OF
SECTIONS 1, 2, 3, 4, 8, 9, 10, 11, 12 & 15
T 6 S R 41 E W.M.
UNION COUNTY, OREGON

RECORD OF SURVEY

RES LAND SURVEYS, INC. 8335 N. PLACITA DADIVOSO
TUCSON, ARIZONA 85704

JOB NO. 1233
CONTRACT NO. 53-04M3-2-0041
SHEET 5 OF 17

SEE SHEET 4

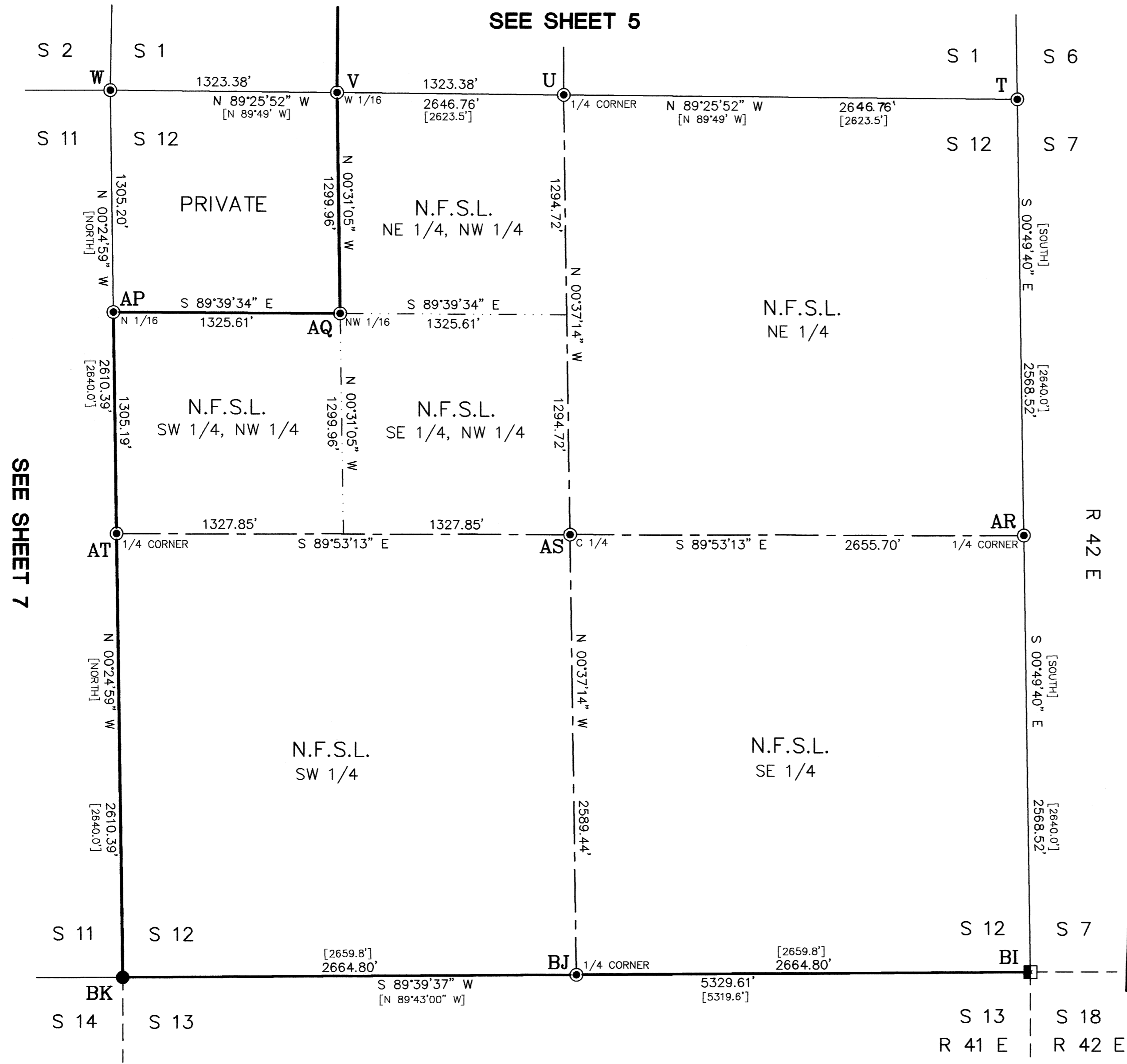
SURVEY NO. 042-2003

LONGSHOT CADASTRAL SURVEY

WALLOWA-WHITMAN NATIONAL FOREST



SEE SHEET 5



LEGEND

- FOUND G-L-O EVIDENCE, SET 3/4" DIAM. U.S.F.S. ALUMINUM CAPPED PIPE, 30" LONG, WITH MAGNET, MARKED PER B-L-M MANUAL, SEE TYPICAL CAP FOR STANDARD MARKINGS AND CORNER RECORD FORMS FOR DESCRIPTIONS
- FOUND B-L-M BRASS CAPPED PIPE MONUMENT, 1971, 1991
- ▣ FOUND A 3" DIAM. ALUMINUM CAPPED PIPE MONUMENT, PLS 1009, 1984, 1986
- ▣ FOUND A 3" DIAM. ALUMINUM CAPPED PIPE MONUMENT, PLS 1206, 1988
- ⊙ SET 3/4" DIAM. U.S.F.S. ALUMINUM CAPPED PIPE, 30" LONG, WITH MAGNET, MARKED PER B-L-M MANUAL, SEE TYPICAL CAP FOR STANDARD MARKINGS AND CORNER RECORD FORMS FOR DESCRIPTIONS
- [] RECORD BEARING AND/OR DISTANCE, G-L-O, 1875, 1880, B-L-M, 1991
- { } FRAZIER CADASTRAL SURVEY
- N.F.S.L. = NATIONAL FOREST SYSTEM LANDS BOUNDARY LINE POSTED TO STANDARD

NOTE

BASIS OF BEARING WAS GEODETIC BEARING DETERMINED FROM THE GPS CALCULATIONS USING TRIMBLE NAVIGATION REV. E SOFTWARE.

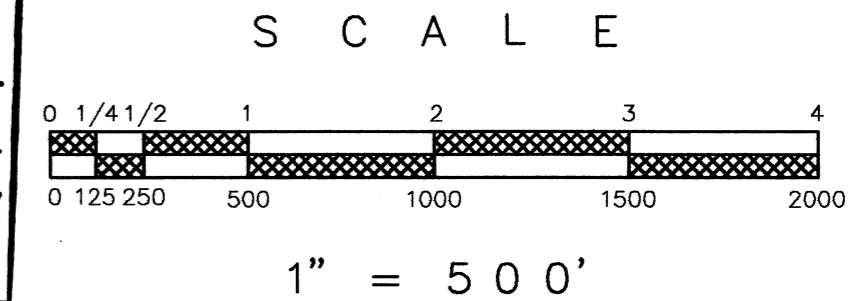
UNION COUNTY SURVEYOR

Date Received 11/13/03

Date Filed 11/13/03

R. ROBINSON, DEPUTY

No. 042-2003



SEE SHEET 7


JOB NO. 1233
 CONTRACT NO. 53-04M3-2-0041
 SHEET 6 OF 17

REGISTERED
 PROFESSIONAL
 LAND SURVEYOR

JULY 16, 1968

RONALD E. STOLL
 2058

RONALD E. STOLL, R.L.S. 2058



TYPICAL FOREST SERVICE CAP
 MARKED PER B-L-M MANUAL

A PORTION OF

SECTIONS 1, 2, 3, 4, 8, 9, 10, 11, 12 & 15

T 6 S R 41 E W.M.

UNION COUNTY, OREGON

RECORD OF SURVEY

RES LAND SURVEYS, INC.


8335 N. PLACITA DADIVOSO
 TUCSON, ARIZONA 85704

SURVEY NO. 042-2003

LONGSHOT CADASTRAL SURVEY WALLOWA-WHITMAN NATIONAL FOREST



SEE SHEET 4



SEE SHEET 8

SEE SHEET 6

SEE SHEET 11

LEGEND

- FOUND G-L-O EVIDENCE, SET 3 1/4" DIAM. U.S.F.S. ALUMINUM CAPPED PIPE, 30" LONG, WITH MAGNET, MARKED PER B-L-M MANUAL, SEE TYPICAL CAP FOR STANDARD MARKINGS AND CORNER RECORD FORMS FOR DESCRIPTIONS
- FOUND B-L-M BRASS CAPPED PIPE MONUMENT, 1971, 1991
- ▣ FOUND A 3" DIAM. ALUMINUM CAPPED PIPE MONUMENT, PLS 1009, 1984, 1986
- ▣ FOUND A 3" DIAM. ALUMINUM CAPPED PIPE MONUMENT, PLS 1206, 1988
- ⊙ SET 3 1/4" DIAM. U.S.F.S. ALUMINUM CAPPED PIPE, 30" LONG, WITH MAGNET, MARKED PER B-L-M MANUAL, SEE TYPICAL CAP FOR STANDARD MARKINGS AND CORNER RECORD FORMS FOR DESCRIPTIONS
- [] RECORD BEARING AND/OR DISTANCE, G-L-O, 1875, 1880, B-L-M, 1991
- { } FRAZIER CADASTRAL SURVEY
- N.F.S.L. = NATIONAL FOREST SYSTEM LANDS BOUNDARY LINE POSTED TO STANDARD

NOTE

BASIS OF BEARING WAS GEODETIC BEARING DETERMINED FROM THE GPS CALCULATIONS USING TRIMBLE NAVIGATION REV. E SOFTWARE.

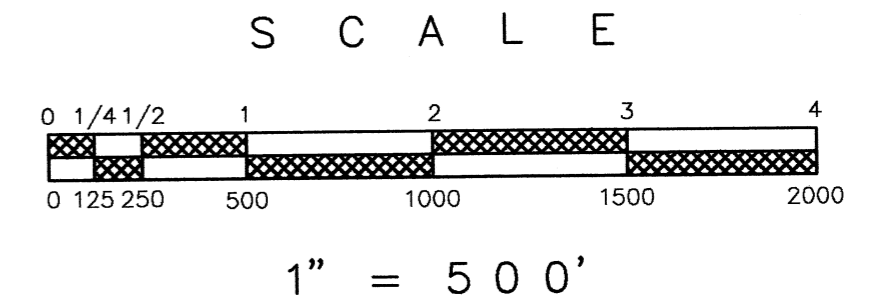
UNION COUNTY SURVEYOR

Date Received 11/13/03

Date Filed 11/13/03

By R. Robinson, Deputy

No. 042-2003



A PORTION OF
SECTIONS 1, 2, 3, 4, 8, 9, 10, 11, 12 & 15
T 6 S R 41 E W.M.
UNION COUNTY, OREGON

RECORD OF SURVEY


RES LAND SURVEYS, INC.

8335 N. PLACITA DADIVOSO
TUCSON, ARIZONA 85704

REGISTERED
PROFESSIONAL
LAND SURVEYOR

JULY 15, 1983
RONALD E. STOLL
2058

RONALD E. STOLL, R.L.S. 2058



TYPICAL FOREST SERVICE CAP
MARKED PER B-L-M MANUAL

JOB NO. 1233
CONTRACT NO. 53-04M3-2-0041
SHEET 7 OF 17

SURVEY NO. 042-2003

LONGSHOT CADASTRAL SURVEY

WALLOWA-WHITMAN NATIONAL FOREST



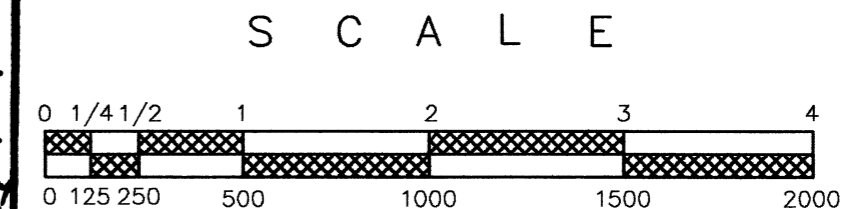
LEGEND

- FOUND G-L-O EVIDENCE, SET 3/4" DIAM. U.S.F.S. ALUMINUM CAPPED PIPE, 30" LONG, WITH MAGNET, MARKED PER B-L-M MANUAL, SEE TYPICAL CAP FOR STANDARD MARKINGS AND CORNER RECORD FORMS FOR DESCRIPTIONS
- FOUND B-L-M BRASS CAPPED PIPE MONUMENT, 1971, 1991
- ▣ FOUND A 3" DIAM. ALUMINUM CAPPED PIPE MONUMENT, PLS 1009, 1984, 1986
- ▣ FOUND A 3" DIAM. ALUMINUM CAPPED PIPE MONUMENT, PLS 1206, 1988
- ⊙ SET 3/4" DIAM. U.S.F.S. ALUMINUM CAPPED PIPE, 30" LONG, WITH MAGNET, MARKED PER B-L-M MANUAL, SEE TYPICAL CAP FOR STANDARD MARKINGS AND CORNER RECORD FORMS FOR DESCRIPTIONS
- [] RECORD BEARING AND/OR DISTANCE, G-L-O, 1875, 1880, B-L-M, 1991
- { } FRAZIER CADASTRAL SURVEY
- N.F.S.L. = NATIONAL FOREST SYSTEM LANDS BOUNDARY LINE POSTED TO STANDARD

NOTE

BASIS OF BEARING WAS GEODETIC BEARING DETERMINED FROM THE GPS CALCULATIONS USING TRIMBLE NAVIGATION REV. E SOFTWARE.

UNION COUNTY SURVEYOR	
Date Received	11/13/03
Date Filed	11/13/03
By	R. Robinson, Dary
File No.	042-2003



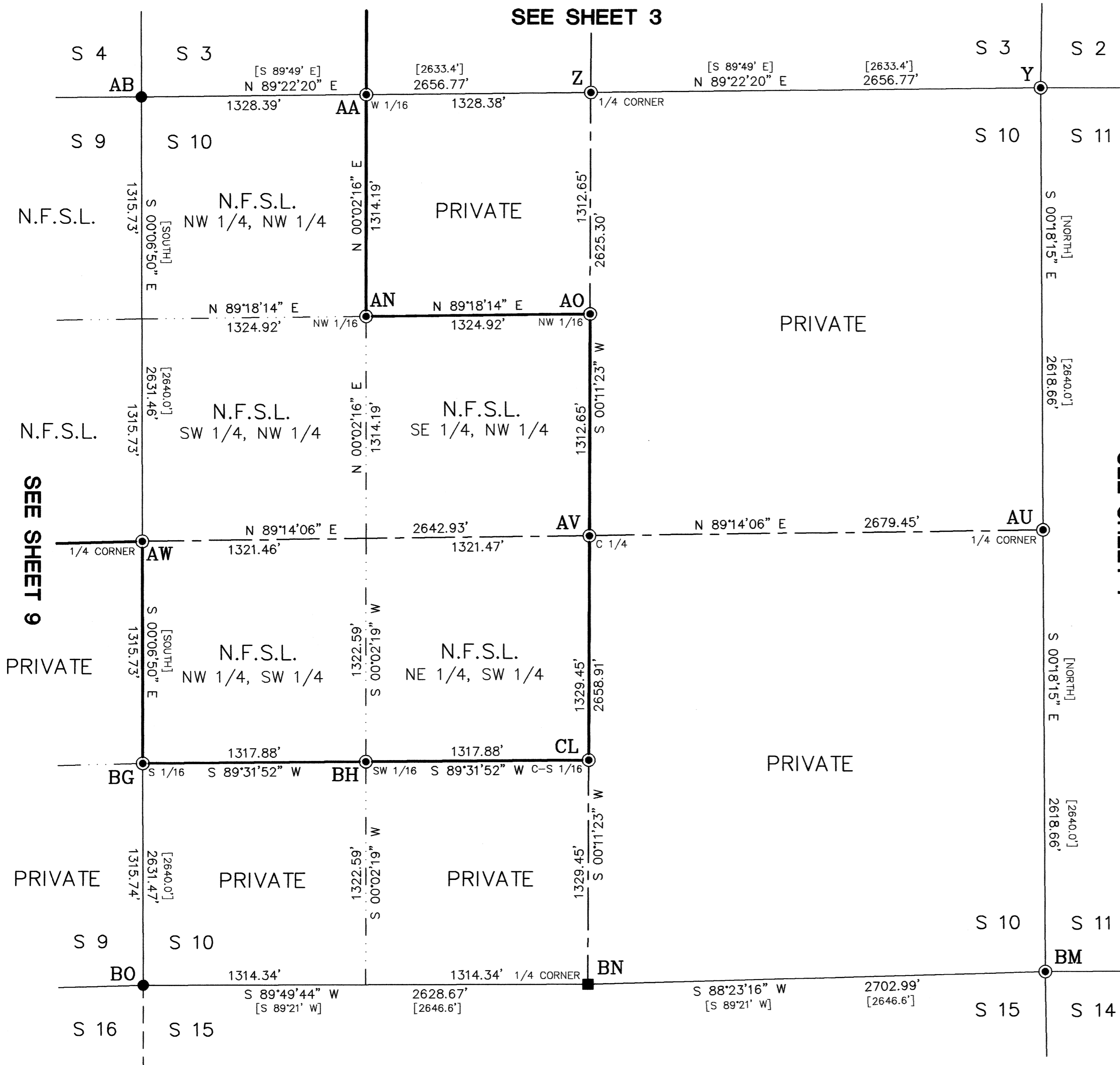
1" = 500'

A PORTION OF
SECTIONS 1, 2, 3, 4, 8, 9, 10, 11, 12 & 15
T 6 S R 41 E W.M.
UNION COUNTY, OREGON

RECORD OF SURVEY

RES LAND SURVEYS, INC.

8335 N. PLACITA DADIVOSO
TUCSON, ARIZONA 85704



SEE SHEET 3

SEE SHEET 7


SEE SHEET 9

SEE SHEET 11

REGISTERED
PROFESSIONAL
LAND SURVEYOR

OREGON
JULY 15, 1993
RONALD E. STOLL
2058

RONALD E. STOLL, R.L.S. 2058



TYPICAL FOREST SERVICE CAP
MARKED PER B-L-M MANUAL

JOB NO. 1233
CONTRACT NO. 53-04M3-2-0041
SHEET 8 OF 17

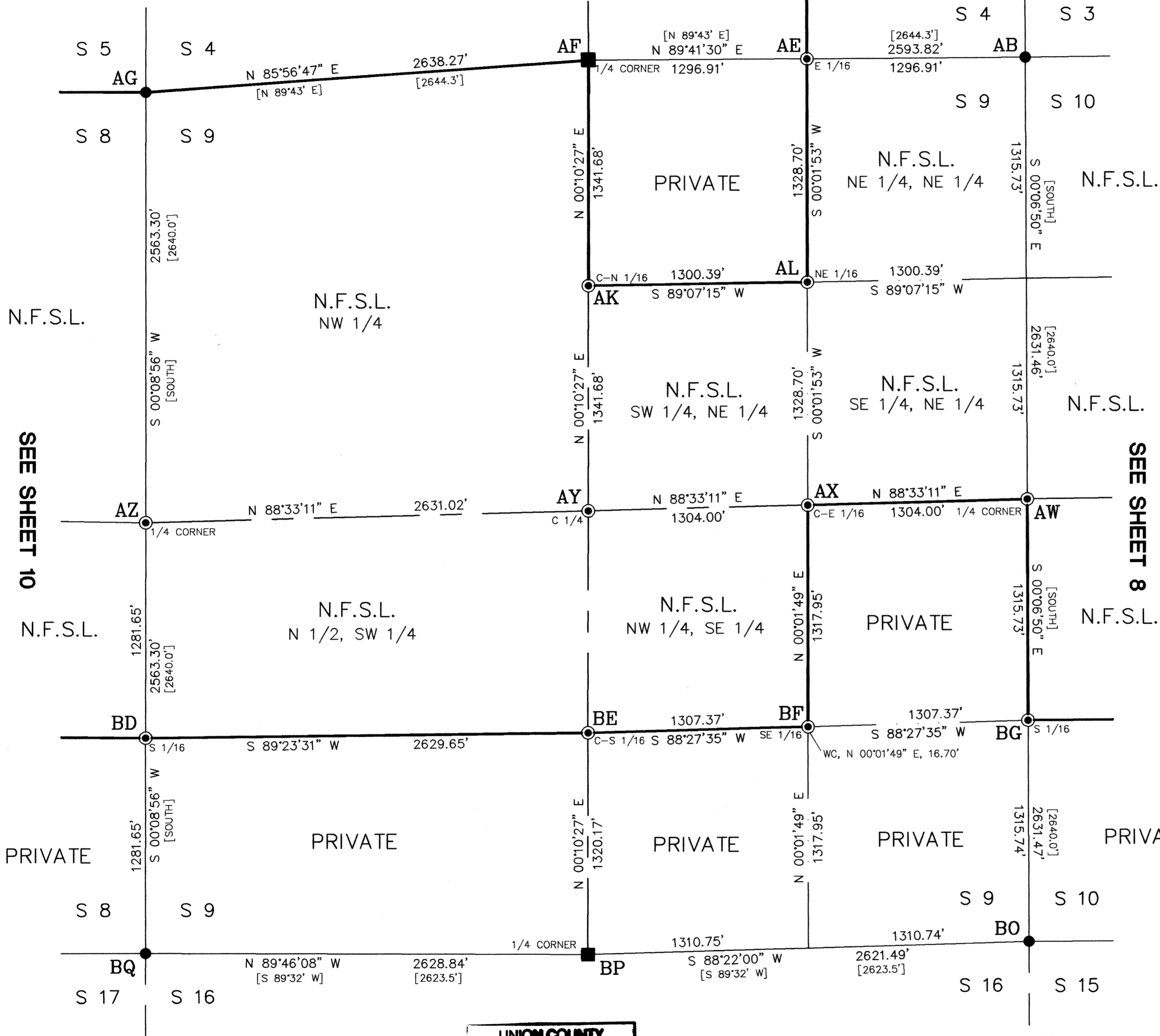
SURVEY NO. 042-2003

LONGSHOT CADASTRAL SURVEY

WALLOWA-WHITMAN NATIONAL FOREST



SEE SHEET 2



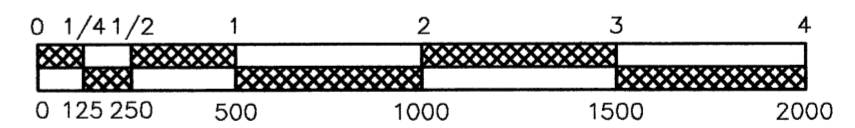
LEGEND

- FOUND G-L-O EVIDENCE, SET 3/4" DIAM. U.S.F.S. ALUMINUM CAPPED PIPE, 30" LONG, WITH MAGNET, MARKED PER B-L-M MANUAL, SEE TYPICAL CAP FOR STANDARD MARKINGS AND CORNER RECORD FORMS FOR DESCRIPTIONS
- FOUND B-L-M BRASS CAPPED PIPE MONUMENT, 1971, 1991
- ▣ FOUND A 3" DIAM. ALUMINUM CAPPED PIPE MONUMENT, PLS 1009, 1984, 1986
- ▤ FOUND A 3" DIAM. ALUMINUM CAPPED PIPE MONUMENT, PLS 1206, 1988
- ⊙ SET 3/4" DIAM. U.S.F.S. ALUMINUM CAPPED PIPE, 30" LONG, WITH MAGNET, MARKED PER B-L-M MANUAL, SEE TYPICAL CAP FOR STANDARD MARKINGS AND CORNER RECORD FORMS FOR DESCRIPTIONS
- [] RECORD BEARING AND/OR DISTANCE, G-L-O, 1875, 1880, B-L-M, 1991
- { } FRAZIER CADASTRAL SURVEY
- N.F.S.L. = NATIONAL FOREST SYSTEM LANDS BOUNDARY LINE POSTED TO STANDARD

NOTE

BASIS OF BEARING WAS GEODETIC BEARING DETERMINED FROM THE GPS CALCULATIONS USING TRIMBLE NAVIGATION REV. E SOFTWARE.


S C A L E



1" = 500'

UNION COUNTY SURVEYOR
 Received 11/13/03
 Date Filed 11/13/03
R. Robinson Denny
 042-2003

REGISTERED PROFESSIONAL LAND SURVEYOR
Ronald E. Stoll
 OREGON
 JULY 16, 1983
RONALD E. STOLL
 2058



TYPICAL FOREST SERVICE CAP MARKED PER B-L-M MANUAL

RONALD E. STOLL, R.L.S. 2058

JOB NO. 1233
 CONTRACT NO. 53-04M3-2-0041
 SHEET 9 OF 17

A PORTION OF
 SECTIONS 1, 2, 3, 4, 8, 9, 10, 11, 12 & 15
 T 6 S R 41 E W.M.
 UNION COUNTY, OREGON

RECORD OF SURVEY

RES LAND SURVEYS, INC. 8335 N. PLACITA DADIVOSO
 TUCSON, ARIZONA 85704

SURVEY NO. 042-2003

LONGSHOT CADASTRAL SURVEY

WALLOWA-WHITMAN NATIONAL FOREST

SEE SHEET 2



LEGEND

- FOUND G-L-O EVIDENCE, SET 3/4" DIAM. U.S.F.S. ALUMINUM CAPPED PIPE, 30" LONG, WITH MAGNET, MARKED PER B-L-M MANUAL, SEE TYPICAL CAP FOR STANDARD MARKINGS AND CORNER RECORD FORMS FOR DESCRIPTIONS
- FOUND B-L-M BRASS CAPPED PIPE MONUMENT, 1971, 1991
- ▣ FOUND A 3" DIAM. ALUMINUM CAPPED PIPE MONUMENT, PLS 1009, 1984, 1986
- ▣ FOUND A 3" DIAM. ALUMINUM CAPPED PIPE MONUMENT, PLS 1206, 1988
- ⊙ SET 3/4" DIAM. U.S.F.S. ALUMINUM CAPPED PIPE, 30" LONG, WITH MAGNET, MARKED PER B-L-M MANUAL, SEE TYPICAL CAP FOR STANDARD MARKINGS AND CORNER RECORD FORMS FOR DESCRIPTIONS
- [] RECORD BEARING AND/OR DISTANCE, G-L-O, 1875, 1880, B-L-M, 1991
- { } FRAZIER CADASTRAL SURVEY
- N.F.S.L. = NATIONAL FOREST SYSTEM LANDS BOUNDARY LINE POSTED TO STANDARD

SEE SHEET 9

NOTE

BASIS OF BEARING WAS GEODETIC BEARING DETERMINED FROM THE GPS CALCULATIONS USING TRIMBLE NAVIGATION REV. E SOFTWARE.


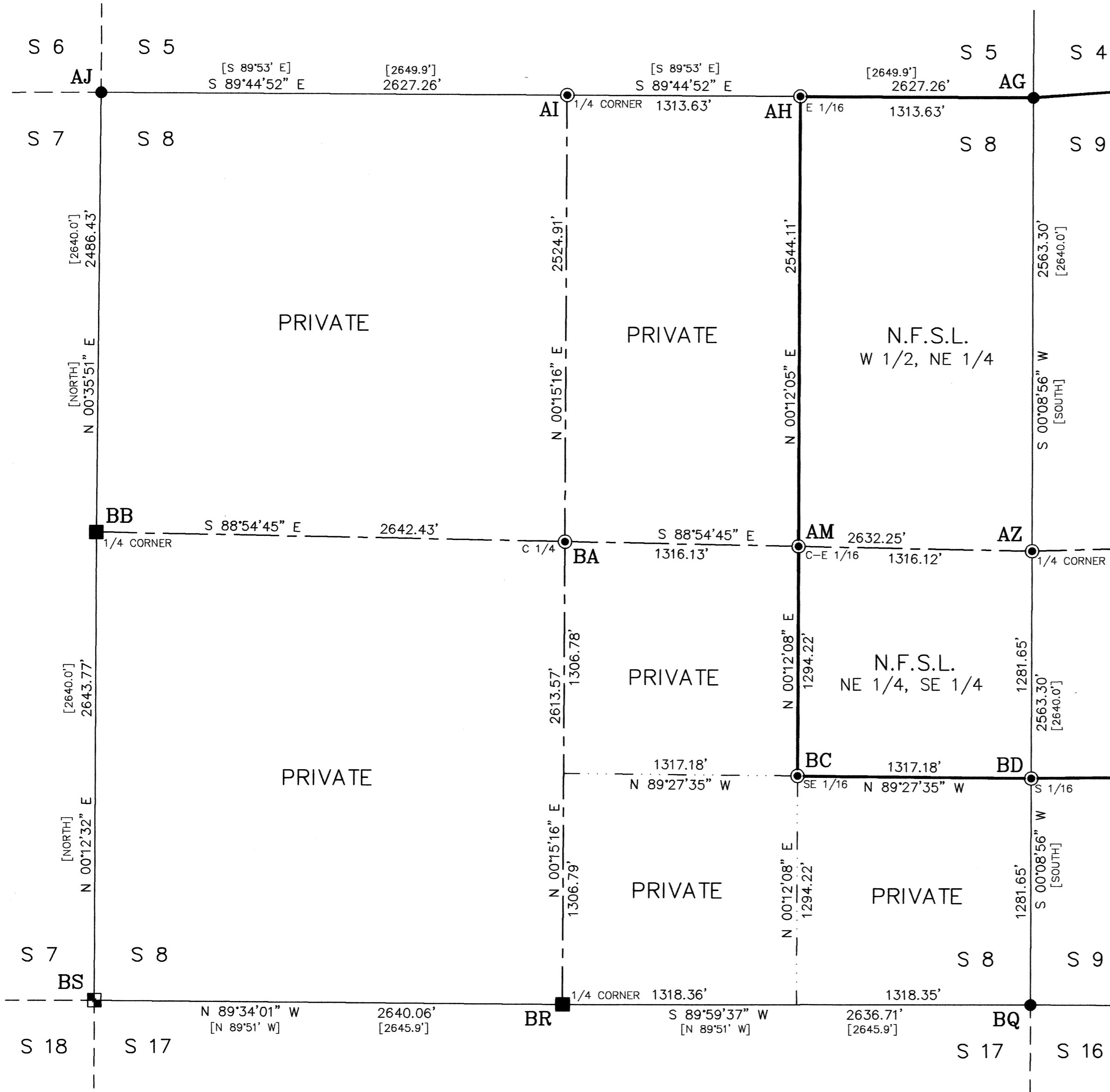
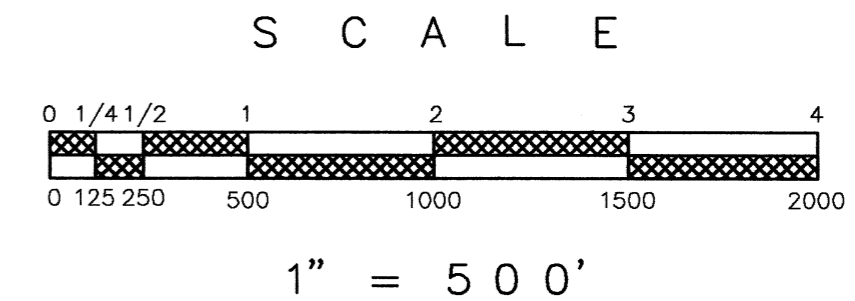
UNION COUNTY SURVEYOR

Date Received 11/13/03

Date Filed 11/13/03

By R. Robinson, Deputy

File No. 042-2003



TYPICAL FOREST SERVICE CAP MARKED PER B-L-M MANUAL

RONALD E. STOLL, R.L.S. 2058

A PORTION OF

SECTIONS 1, 2, 3, 4, 8, 9, 10, 11, 12 & 15

T 6 S R 41 E W.M.

UNION COUNTY, OREGON

RECORD OF SURVEY

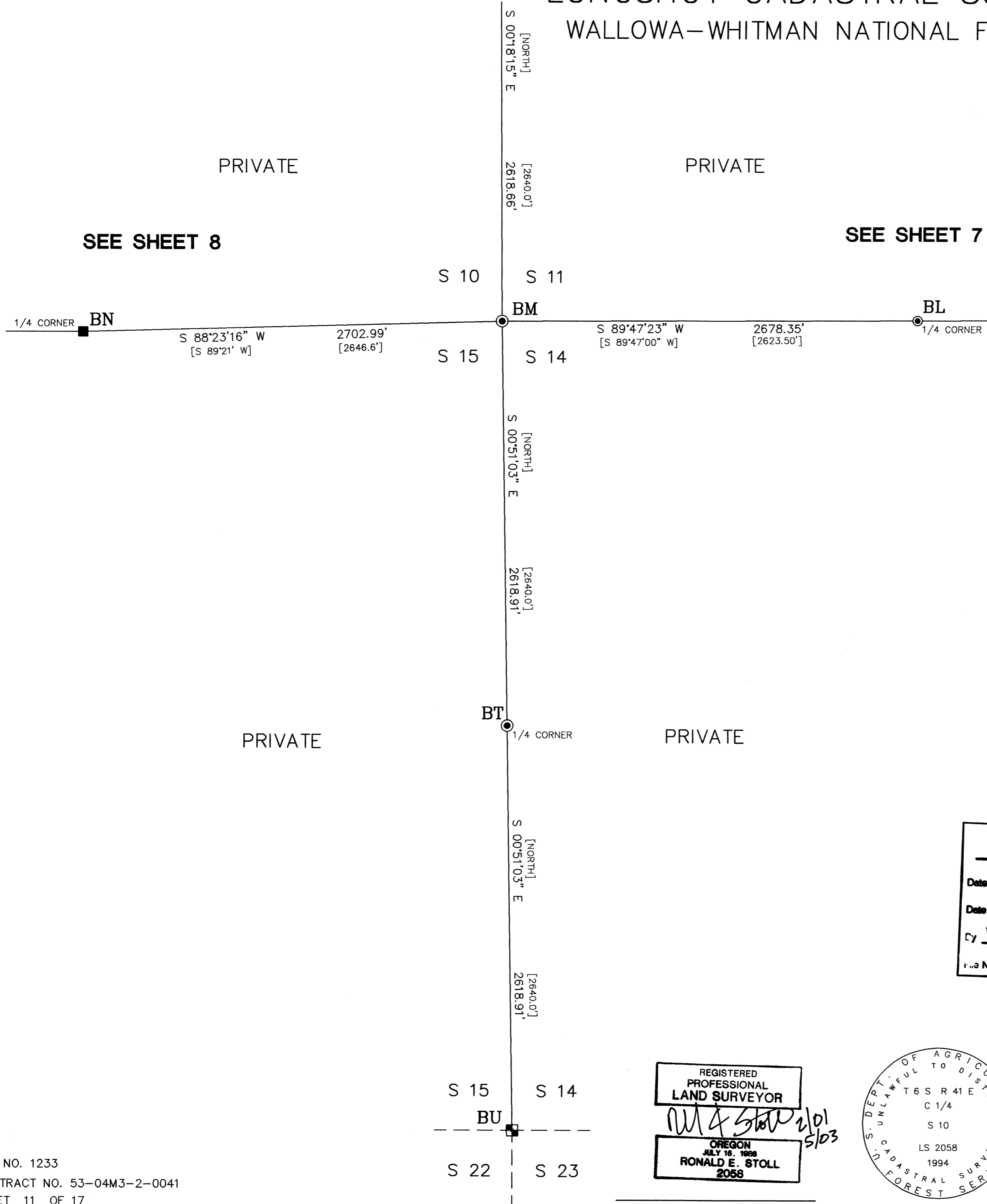
RES LAND SURVEYS, INC.

JOB NO. 1233
CONTRACT NO. 53-04M3-2-0041
SHEET 10 OF 17

8335 N. PLACITA DADIVOSO
TUCSON, ARIZONA 85704

SURVEY NO. 042-2003

LONGSHOT CADASTRAL SURVEY
WALLOWA-WHITMAN NATIONAL FOREST



SEE SHEET 8

SEE SHEET 7

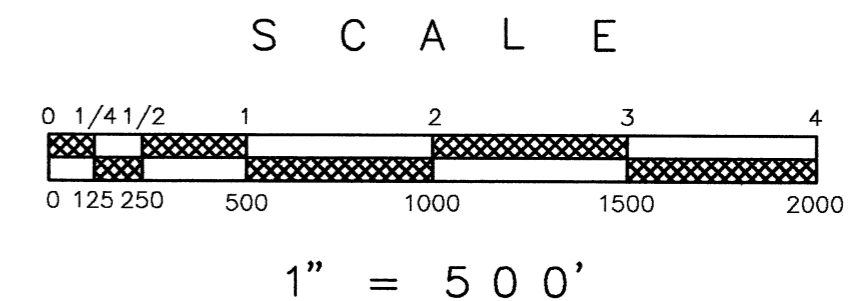
LEGEND

- FOUND G-L-O EVIDENCE, SET 3/4" DIAM. U.S.F.S. ALUMINUM CAPPED PIPE, 30" LONG, WITH MAGNET, MARKED PER B-L-M MANUAL, SEE TYPICAL CAP FOR STANDARD MARKINGS AND CORNER RECORD FORMS FOR DESCRIPTIONS
- FOUND B-L-M BRASS CAPPED PIPE MONUMENT, 1971, 1991
- ▣ FOUND A 3" DIAM. ALUMINUM CAPPED PIPE MONUMENT, PLS 1009, 1984, 1986
- ▢ FOUND A 3" DIAM. ALUMINUM CAPPED PIPE MONUMENT, PLS 1206, 1988
- ⊙ SET 3/4" DIAM. U.S.F.S. ALUMINUM CAPPED PIPE, 30" LONG, WITH MAGNET, MARKED PER B-L-M MANUAL, SEE TYPICAL CAP FOR STANDARD MARKINGS AND CORNER RECORD FORMS FOR DESCRIPTIONS
- [] RECORD BEARING AND/OR DISTANCE, G-L-O, 1875, 1880, B-L-M, 1991
- { } FRAZIER CADASTRAL SURVEY
- N.F.S.L. = NATIONAL FOREST SYSTEM LANDS BOUNDARY LINE POSTED TO STANDARD

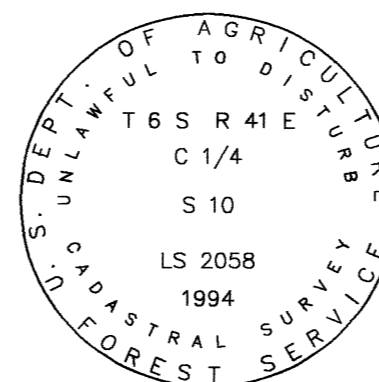
NOTE

BASIS OF BEARING WAS GEODETIC BEARING DETERMINED FROM THE GPS CALCULATIONS USING TRIMBLE NAVIGATION REV. E SOFTWARE.

UNION COUNTY
SURVEYOR
Date Received 11/13/03
Date Filed 11/13/03
By R. ROBINSON, Deputy
File No. 042-2003



REGISTERED
PROFESSIONAL
LAND SURVEYOR
Ronald E. Stoll
OREGON
JULY 15, 1988
RONALD E. STOLL
2058



RONALD E. STOLL, R.L.S. 2058

TYPICAL FOREST SERVICE CAP
MARKED PER B-L-M MANUAL

A PORTION OF
SECTIONS 1, 2, 3, 4, 8, 9, 10, 11, 12 & 15
T 6 S R 41 E W.M.
UNION COUNTY, OREGON

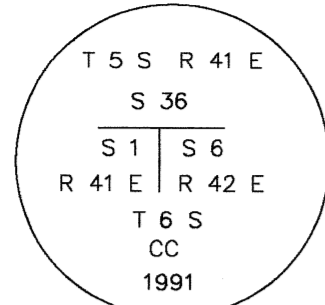
RECORD OF SURVEY
RES LAND SURVEYS, INC. 8335 N. PLACITA DADIVOSO
TUCSON, ARIZONA 85704

JOB NO. 1233
CONTRACT NO. 53-04M3-2-0041
SHEET 11 OF 17

SURVEY NO. 042-2003

A: CLOSING CORNER TO SECTIONS 1 & 6

FOUND A 3" DIAM. BLM BRASS CAPPED PIPE, 6" ABOVE THE GROUND, CAP MARKED;



FROM WHICH: B-L-M ACCESSORIES:


A FIR[LARCH], 9"[10"] IN DIAM. BEARS S 58'05" E[S 59' E], 13.86[13.9'], SCRIBED T6SR42E6CC BT
A PINE[LODGEPOLE], 8"[8"] IN DIAM. BEARS S 36'05" W [S 37' W], 14.09[13.9'], SCRIBED T6SR41E1CC BT

FROM WHICH: LS 2058 ACCESSORIES:

A FIR, 6" IN DIAM. BEARS N 55'47' W, 3.61', SCRIBED BT
A PINE, 11" IN DIAM. BEARS N 47'48' E, 27.44', SCRIBED X AT BREAST HEIGHT ANS BT AT BASE

B: 1/4 CORNER TO SECTION 1

THIS CORNER WAS NOT ESTABLISHED BY A PREVIOUS SURVEY. SET A MONUMENT 22" IN THE GROUND WITH MOUND OF STONE TO CAP, CAP MARKED:

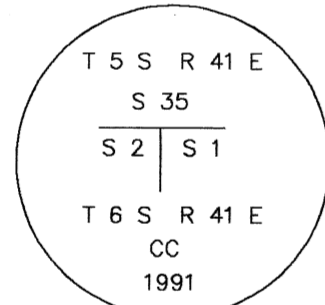


FROM WHICH LS 2058 ACCESSORIES:

A PINE, 10" IN DIAM. BEARS N 41'45' W, 19.30', SCRIBED 1/4S1 BT
A PINE, 6" IN DIAM. BEARS N 52'56' E, 12.93', SCRIBED 1/4S1 BT
A PINE, 8" IN DIAM. BEARS S 16'26' E, 39.70', SCRIBED 1/4S1 BT
A PINE, 10" IN DIAM. BEARS S 62'20' W, 40.96', SCRIBED 1/4S1 BT

C: CLOSING CORNER TO SECTIONS 2 & 1

FOUND A 3" DIAM. BLM BRASS CAPPED PIPE, 5" ABOVE THE GROUND, CAP MARKED;



FROM WHICH: B-L-M ACCESSORIES:


A LARCH[LARCH], 11"[14"] IN DIAM. BEARS S 12'02' E[S 12'15' E], 43.24[42.9'], SCRIBED T6SR41E1 BT
A PINE[PONDEROSA], 15"[20"] IN DIAM. BEARS S 04'19' W [S04'30' W], 65.34[65.3'], SCRIBING NOT LEGIBLE

FROM WHICH: LS 2058 ACCESSORIES:

A PINE, 11" IN DIAM. BEARS N 58'25' W, 20.99', SCRIBED BT
A PINE, 9" IN DIAM. BEARS N 20'48' E, 48.27', SCRIBED X BT

D: 1/4 CORNER TO SECTION 2

THIS CORNER WAS NOT ESTABLISHED BY A PREVIOUS SURVEY. SET A MONUMENT 20" IN THE GROUND WITH MOUND OF STONE TO CAP, CAP MARKED:




FROM WHICH LS 2058 ACCESSORIES:

A FIR, 12" IN DIAM. BEARS N 36'19' E, 35.99', SCRIBED XBT
A FIR, 13" IN DIAM. BEARS N 69'58' W, 79.55', SCRIBED XBT
A FIR, 12" IN DIAM. BEARS S 87'19' E, 30.12', SCRIBED 1/4S2 BT
A FIR, 8" IN DIAM. BEARS S 20'21' W, 90.11', SCRIBED 1/4S2 BT

E: CLOSING CORNER TO SECTIONS 3 & 2

FOUND MOUND OF STONES AT FENCE CORNER. THIS CORNER FENCE POST AND STONES FIT THE RECORD DISTANCE TO THE STANDARD CORNER OF SECTIONS 34 AND 35. SET A MONUMENT 16" IN THE GROUND WITH A 3" MOUND OF STONE TO CAP, CAP MARKED:




FROM WHICH LS 2058 ACCESSORIES:

A PINE, 9" IN DIAM. BEARS N 30'11' E, 27.77', SCRIBED XBT
A PINE, 10" IN DIAM. BEARS N 35'58' W, 21.80', SCRIBED XBT
A PINE, 11" IN DIAM. BEARS S 66'43' W, 57.44', SCRIBED T6SR41E3CC BT
A PINE, 8" IN DIAM. BEARS S 43'0' 11' E, 61.97', SCRIBED T6SR41E2CC BT

F: 1/4 CORNER TO SECTION 3

THIS CORNER WAS NOT ESTABLISHED BY A PREVIOUS SURVEY. SET A MONUMENT 22" IN THE GROUND WITH MOUND OF STONE TO CAP, CAP MARKED:

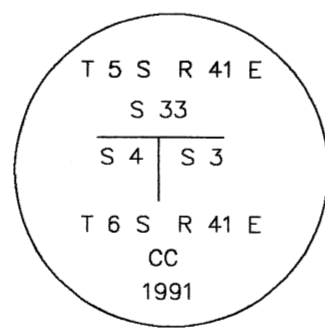


FROM WHICH LS 2058 ACCESSORIES:

A FIR, 23" IN DIAM. BEARS N 43'21' W, 2.00', SCRIBED XBT
A FIR, 15" IN DIAM. BEARS N 57'57' E, 33.51', SCRIBED XBT
A PINE, 9" IN DIAM. BEARS S 01'56' E, 29.60', SCRIBED 1/4S3 BT
A 1/2" REBAR WITH A 1 1/2" DIAM. ALUMINUM CAP STAMPED LS 2058, BEARS S 79'45' W, 17.04'

G: CLOSING CORNER TO SECTIONS 4 & 3

FOUND A 3" DIAM. BLM BRASS CAPPED PIPE, 12" ABOVE THE GROUND, CAP MARKED;



FROM WHICH: G-L-O ACCESSORY:

A PINE[PONDEROSA], 32"[33"] IN DIAM. BEARS S 85'00' E [S 85' E], 48.73[48.8'], SCRIBING NOT LEGIBLE

FROM WHICH: B-L-M ACCESSORIES:

A PINE[LODGEPOLE], 8"[9"] IN DIAM. BEARS S 51'10' E [S 51' E], 6.91[7.26'], SCRIBING NOT LEGIBLE
A PINE[PONDEROSA], 9"[13"] IN DIAM. BEARS S 15'00' W [S16'15' W], 37.53[37.0'], SCRIBING NOT LEGIBLE

FROM WHICH: LS 2058 ACCESSORIES:

A PONDEROSA PINE, 12" IN DIAM. BEARS N 50'18' E, 28.34', SCRIBED XBT

LEGEND


[] RECORD BEARING AND/OR DISTANCE, G-L-O 1885, B-L-M 1993

MONUMENT USFS 3 1/4" DIAM. ALUMINUM CAPPED PIPE, 30" LONG

LONGSHOT CADASTRAL SURVEY WALLOWA-WHITMAN NATIONAL FOREST

H: 1/4 CORNER TO SECTION 4

THIS CORNER WAS NOT ESTABLISHED BY A PREVIOUS SURVEY. SET A MONUMENT 22" IN THE GROUND WITH MOUND OF STONE TO CAP, CAP MARKED:

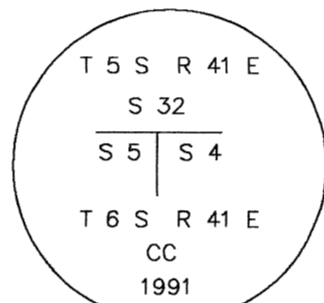


FROM WHICH LS 2058 ACCESSORIES:

A 1/2" REBAR WITH A 1 1/2" DIAM. ALUMINUM CAP STAMPED LS 2058, BEARS N 41'41" E, 40.85'
A 1/2" REBAR WITH A 1 1/2" DIAM. ALUMINUM CAP STAMPED LS 2058, BEARS S 41'15" E, 49.05'
A 1/2" REBAR WITH A 1 1/2" DIAM. ALUMINUM CAP STAMPED LS 2058, BEARS S 42'47" W, 63.18'
A 1/2" REBAR WITH A 1 1/2" DIAM. ALUMINUM CAP STAMPED LS 2058, BEARS N 59'53" W, 65.55'

I: CLOSING CORNER TO SECTIONS 5 & 4

FOUND A 3" DIAM. BLM BRASS CAPPED PIPE, 6" ABOVE THE GROUND, CAP MARKED;



FROM WHICH: B-L-M ACCESSORIES:

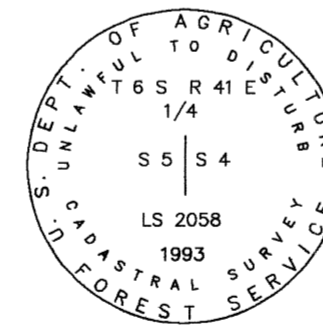
A LARCH[LARCH], 16"[14"] IN DIAM. BEARS S 41'45' E[S 41' E], 85.89[87.8'], SCRIBED T6SR41E54CC BT
A PINE[LODGEPOLE], 14"[12"] IN DIAM. BEARS S 67'30' W [S 67' W], 49.26[48.8'], SCRIBING NOT LEGIBLE

FROM WHICH: LS 2058 ACCESSORIES:

A FIR, 13" IN DIAM. BEARS N 38'44' W, 22.40', SCRIBED BT
A PINE, 12" IN DIAM. BEARS N 53'42' E, 42.12', SCRIBED XBT

J: 1/4 CORNER TO SECTIONS 5 & 4

NO EVIDENCE OF THE ORIGINAL CORNER WAS FOUND. AT A SINGLE PROPORTIONATE MEASUREMENT, SET A MONUMENT 25" IN THE GROUND WITH MOUND OF STONE TO CAP, CAP MARKED:




FROM WHICH LS 2058 ACCESSORIES:

A PINE, 6" IN DIAM. BEARS S 00'24' W, 50.33', SCRIBED 1/4S5 BT
A PINE, 11" IN DIAM. BEARS N 82'45' E, 27.82', SCRIBED 1/4S4 BT
A PINE, 12" IN DIAM. BEARS N 18'12' E, 27.17', SCRIBED 1/4S4 BT
A CHISELED X IN LEDGE ROCK 12"x9"x2" ON NORTH-EAST EDGE, BEARS S 62'27' W, 7.18

K: C 1/4 CORNER TO SECTION 4

A MONUMENT COULD NOT BE SET AT THE ACTUAL CORNER POSITION. AT A POINT S 00'07'07" E, 73.59'. SET A MONUMENT 24" IN THE GROUND WITH MOUND OF STONE TO CAP, CAP MARKED:

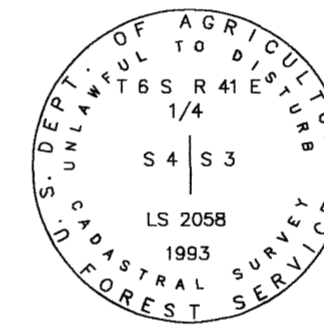


FROM WHICH LS 2058 ACCESSORIES:

A FIR, 14" IN DIAM. BEARS S 85'31' W, 37.54', SCRIBED WCC1/4S4 BT
A FIR, 16" IN DIAM. BEARS S 32'22' E, 16.47', SCRIBED WCC1/4S4 BT
A COTTON SPINDLE ON W EDGE OF ROCK CLIFF 2'+/- ABOVE GROUND IN CRACK, BEARS N 75'42, E, 18.60'
A DRILL HOLE IN EARTH BOUND ROCK 3"x2', 8" HIGH, BEARS N 22'17' W, 11.01'

L: 1/4 CORNER TO SECTIONS 4 & 3

NO EVIDENCE OF THE ORIGINAL CORNER WAS FOUND. AT A SINGLE PROPORTIONATE MEASUREMENT, SET A MONUMENT 24" IN THE GROUND WITH MOUND OF STONE TO CAP, CAP MARKED:




FROM WHICH LS 2058 ACCESSORIES:

A FIR, 18" IN DIAM. BEARS N 75'24' W, 57.85', SCRIBED 1/4S4 BT
A FIR, 14" IN DIAM. BEARS S 45'15' W, 12.43', SCRIBED 1/4S4 BT
A FIR, 12" IN DIAM. BEARS S 38'37' E, 17.94', SCRIBED 1/4S3 BT
A FIR, 18" IN DIAM. BEARS N 52'31' E, 6.10', SCRIBED 1/4S3 BT

M: C-W 1/16 CORNER TO SECTION 3

SET A MONUMENT 24" IN THE GROUND WITH NO STONES TO CAP, CAP MARKED:

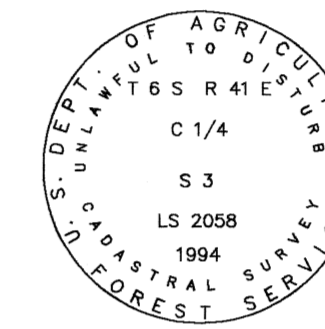


FROM WHICH LS 2058 ACCESSORIES:

A SPRUCE, 7" IN DIAM. BEARS S 39'05' W, 47.29', SCRIBED CW1/16S3 BT
A PINE, 9" IN DIAM. BEARS N 68'00' W, 21.3', SCRIBED CW1/16S3 BT

N: C 1/4 CORNER TO SECTION 3

SET A MONUMENT 28" IN THE GROUND WITH MOUND STONES TO CAP, CAP MARKED:




FROM WHICH LS 2058 ACCESSORIES:

A FIR, 7" IN DIAM. BEARS S 58'50' E, 26.9', SCRIBED C1/4S3 BT
A FIR, 11" IN DIAM. BEARS S 82'30' W, 5.6', SCRIBED C1/4S3 BT
A FIR, 8" IN DIAM. BEARS S 00'30' W, 14.8', SCRIBED XBT
A FIR, 18" IN DIAM. BEARS N 51'20' E, 25.6', SCRIBED XBT

O: 1/4 CORNER TO SECTIONS 3 & 2

NO EVIDENCE OF THE ORIGINAL CORNER WAS FOUND. AT A SINGLE PROPORTIONATE MEASUREMENT, SET A MONUMENT 4" IN THE GROUND WITH MOUND EARTH AND STONE TO CAP, CAP MARKED:



FROM WHICH LS 2058 ACCESSORIES:

A 60D NAIL ON THE SOUTH FACE OF A RAILROAD TIE, BEARS N 67'30' W, 45.1'
AN ASPEN, 7" IN DIAM. BEARS N 63'20' E, 72.7', SCRIBED 1/4S2 BT
A PINE, 24" IN DIAM. BEARS S 30'45' W, 133.1', SCRIBED 1/4S3 BT
A PINE, 13" IN DIAM. BEARS N 86'00' W, 168.7', SCRIBED BT

UNION COUNTY SURVEYOR
Date Received 11/13/03
Date Filed 11/13/03
By R. Robinson, Deputy
No. 042-2003

JOB NO. 1233
CONTRACT NO. 53-04M3-2-0041
SHEET 12 OF 17

REGISTERED PROFESSIONAL LAND SURVEYOR
M. E. Stoll 2/01 5/03
OREGON JULY 16, 1988
RONALD E. STOLL
2058

RONALD E. STOLL, R.L.S. 2058

A PORTION OF
SECTIONS 1, 2, 3, 4, 8, 9, 10, 11, 12 & 15

T 6 S R 41 E W.M.

UNION COUNTY, OREGON

RECORD OF SURVEY

RES LAND SURVEYS, INC.

8335 N. PLACITA DADIVOSO
TUCSON, ARIZONA 85704


SURVEY NO. 042-2003

LONGSHOT CADASTRAL SURVEY

WALLOWA-WHITMAN NATIONAL FOREST

P: 1/4 CORNER TO SECTIONS 2 & 1

NO EVIDENCE OF THE ORIGINAL CORNER WAS FOUND. AT A SINGLE PROPORTIONATE MEASUREMENT, SET A MONUMENT 4" IN THE GROUND WITH MOUND OF STONE TO CAP, CAP MARKED:




FROM WHICH LS 2058 ACCESSORIES:

- A FIR, 18" IN DIAM. BEARS S 85°50' W, 81.0', SCRIBED 1/4S2 BT
- A PINE, 12" IN DIAM. BEARS N 51°40' W, 28.9', SCRIBED 1/4S2 BT
- A PINE, 9" IN DIAM. BEARS S 28°30' E, 15.0', SCRIBED 1/4S1 BT
- A PINE, 16" IN DIAM. BEARS S 14°00' W, 47.0', SCRIBED 1/4S2 BT

Q: C-W 1/16 CORNER TO SECTION 1

SET A MONUMENT 26" IN THE GROUND WITH MOUND STONE TO CAP, CAP MARKED:




FROM WHICH LS 2058 ACCESSORIES:

- A FIR, 8" IN DIAM. BEARS S 26°20' W, 22.0', SCRIBED CW1/16S1 BT
- A TAMARACK, 8" IN DIAM. BEARS N 42°30' E, 20.8', SCRIBED CW1/16S1 BT

R: C 1/4 CORNER TO SECTION 1

SET A MONUMENT 28" IN THE GROUND WITH MOUND STONES TO CAP, CAP MARKED:




FROM WHICH LS 2058 ACCESSORIES:

- A FIR, 14" IN DIAM. BEARS N 22°30' W, 83.4', SCRIBED C1/4S1 BT
- A FIR, 14" IN DIAM. BEARS N 66°50' E, 26.6', SCRIBED C1/4S1 BT
- A FIR(DEAD), 14" IN DIAM. BEARS S 25°40' E, 55.2', SCRIBED C1/4S1 BT
- A FIR, 15" IN DIAM. BEARS S 63°20' E, 70.6', SCRIBED C1/4S1 BT
- AN X ON THE NORTH FACE OF A 4'x8'x4' BOULDER AT THE NORTH END OF A ROCK OUTCROP, BEARS S 46°10' W, 28.6'

S: 1/4 CORNER TO SECTIONS 1 & 6

NO EVIDENCE OF THE ORIGINAL CORNER WAS FOUND. AT A SINGLE PROPORTIONATE MEASUREMENT, SET A MONUMENT 22" IN THE GROUND WITH MOUND OF STONE TO CAP, CAP MARKED:




FROM WHICH LS 2058 ACCESSORIES:

- A PINE, 12" IN DIAM. BEARS N 14°57' W, 23.68', SCRIBED 1/4S1 BT
- A PINE, 10" IN DIAM. BEARS N 75°45' E, 38.68', SCRIBED 1/4S6 BT
- A PINE, 12" IN DIAM. BEARS S 27°03' E, 26.76', SCRIBED 1/4S6 BT
- A PINE, 8" IN DIAM. BEARS S 79°01' W, 13.11', SCRIBED 1/4S1 BT

T: CORNER TO SECTIONS 1, 6, 7 & 12

NO EVIDENCE OF THE ORIGINAL CORNER WAS FOUND. AT A SINGLE PROPORTIONATE MEASUREMENT, SET A MONUMENT 22" IN THE GROUND WITH MOUND OF STONE TO CAP, CAP MARKED:




FROM WHICH LS 2058 ACCESSORIES:

- A FIR, 8" IN DIAM. BEARS S 11°01' E, 24.31', SCRIBED T6SR41ES7 BT
- A PINE, 12" IN DIAM. BEARS S 61°42' W, 21.14', SCRIBED T6SR41ES12 BT
- A FIR, 30" IN DIAM. BEARS N 22°37' W, 24.64', SCRIBED T6SR42ES1 BT
- A FIR, 18" IN DIAM. BEARS N 76°12' E, 32.35', SCRIBED T6SR42ES6 BT

U: 1/4 CORNER TO SECTIONS 1 & 12

NO EVIDENCE OF THE ORIGINAL CORNER WAS FOUND. AT A SINGLE PROPORTIONATE MEASUREMENT, SET A MONUMENT 24" IN THE GROUND WITH MOUND OF STONE TO CAP, CAP MARKED:




FROM WHICH LS 2058 ACCESSORIES:

- A PINE, 17" IN DIAM. BEARS S 57°45' W, 18.7', SCRIBED 1/4S12 BT
- A PINE, 14" IN DIAM. BEARS N 18°10' W, 22.4', SCRIBED 1/4S1 BT
- A PINE, 13" IN DIAM. BEARS N 54°25' E, 32.4', SCRIBED 1/4S1 BT
- A PINE, 20" IN DIAM. BEARS S 84°40' W, 45.4', SCRIBED 1/4S12 BT

V: W 1/16 CORNER TO SECTIONS 1 & 12

SET A MONUMENT 26" IN THE GROUND WITH MOUND STONE TO CAP, CAP MARKED:



FROM WHICH LS 2058 ACCESSORIES:


- A PINE, 9" IN DIAM. BEARS S 78°30' W, 30.3', SCRIBED W1/16S12 BT
- A PINE, 10" IN DIAM. BEARS N 81°25' W, 30.3', SCRIBED W1/16S1 BT

LEGEND

- [] RECORD BEARING AND/OR DISTANCE, G-L-O 1885, B-L-M 1971, 1993
- MONUMENT USFS 3/4" DIAM. ALUMINUM CAPPED PIPE, 30" LONG

W: CORNER TO SECTIONS 1, 2, 11 & 12

NO EVIDENCE OF THE ORIGINAL CORNER WAS FOUND. AT A SINGLE PROPORTIONATE MEASUREMENT, SET A MONUMENT 26" IN THE GROUND WITH MOUND OF STONE TO CAP, CAP MARKED:




FROM WHICH LS 2058 ACCESSORIES:

- A PINE, 7" IN DIAM. BEARS S 86°30' W, 46.5', SCRIBED T6SR41ES11 BT
- A PINE, 8" IN DIAM. BEARS S 12°00' W, 28.5', SCRIBED T6SR41ES11 BT
- A PINE, 6" IN DIAM. BEARS N 26°00' E, 7.9', SCRIBED XBT
- A PINE, 10" IN DIAM. BEARS S 32°25' E, 8.9', SCRIBED T6SR41EX BT

X: 1/4 CORNER TO SECTIONS 2 & 11

NO EVIDENCE OF THE ORIGINAL CORNER WAS FOUND. AT A SINGLE PROPORTIONATE MEASUREMENT, SET A MONUMENT 24" IN THE GROUND WITH MOUND OF STONE TO CAP, CAP MARKED:

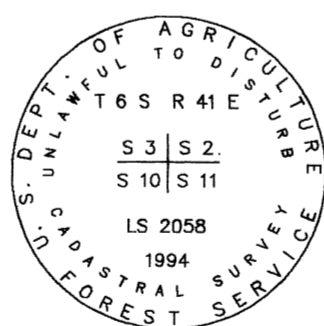


FROM WHICH LS 2058 ACCESSORIES:

- A PINE, 8" IN DIAM. BEARS S 59°00' E, 21.6', SCRIBED 1/4S11 BT
- A PINE, 13" IN DIAM. BEARS N 17°30' E, 50.7', SCRIBED 1/4S2 BT
- A PINE, 9" IN DIAM. BEARS N 87°30' W, 21.9', SCRIBED 1/4S2 BT
- A PINE, 15" IN DIAM. BEARS S 64°00' W, 30.6', SCRIBED 1/4S11 BT

Y: CORNER TO SECTIONS 2, 3, 10 & 11

NO EVIDENCE OF THE ORIGINAL CORNER WAS FOUND. AT A SINGLE PROPORTIONATE MEASUREMENT, SET A MONUMENT 24" IN THE GROUND WITH MOUND OF STONE TO CAP, CAP MARKED:

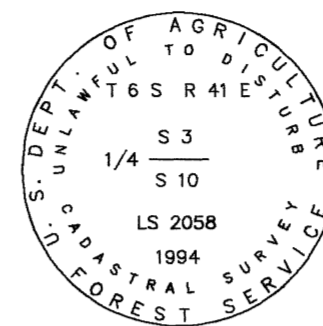


FROM WHICH LS 2058 ACCESSORIES:

- A 1/2" REBAR WITH ALUMINUM CAP, BEARS N 56°59' W, 65.50'
- A 1/2" REBAR WITH ALUMINUM CAP, BEARS S 56°51' W, 22.64'
- A 1/2" REBAR WITH ALUMINUM CAP, BEARS S 57°18' E, 27.24'
- A 1/2" REBAR WITH ALUMINUM CAP, BEARS N56°46' E, 58.97'

Z: 1/4 CORNER TO SECTIONS 3 & 10

NO EVIDENCE OF THE ORIGINAL CORNER WAS FOUND. AT A SINGLE PROPORTIONATE MEASUREMENT, SET A MONUMENT 15" IN THE GROUND WITH MOUND OF STONE TO CAP, CAP MARKED:

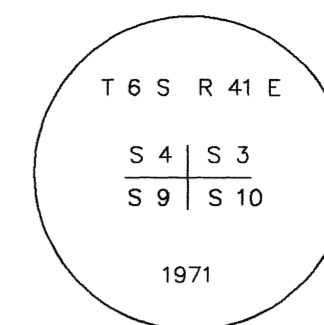


FROM WHICH LS 2058 ACCESSORIES:

- A FIR, 8" IN DIAM. BEARS S 11°59' W, 107.81', SCRIBED XBT
- A PINE, 11" IN DIAM. BEARS S 71°03' E, 57.25', SCRIBED XBT
- A PINE, 10" IN DIAM. BEARS N 57°40' E, 40.52', SCRIBED 1/4S3 BT
- A PINE, 13" IN DIAM. BEARS N 79°08' W, 44.06', SCRIBED 1/4S3 BT

AB: CORNER TO SECTIONS 3, 4, 9 & 10

FOUND A 3" DIAM. BLM BRASS CAPPED PIPE, 5" ABOVE THE GROUND, CAP MARKED:



FROM WHICH: G-L-O ACCESSORY:


- A PINE(Dead)[PONDEROSA], 20"[28"] IN DIAM. BEARS S 31°26' E [S 30° E], 13.29'[13.2]', HEALED BLAZE

FROM WHICH: B-L-M ACCESSORIES:

- A PINE[PONDEROSA], 16"[11"] IN DIAM. BEARS S 71°09' W [S 71°30' W], 27.95'[28.4]', HEALED BLAZE
- A FIR[FIR], 13"[12"] IN DIAM. BEARS N 43°50' W [N 19°30' W], 26.64'[36.3]', BLAZE HEALED
- A FIR[FIR], 14"[11"] IN DIAM. BEARS N 63°34' E [N 76° E], 30.52'[30.4]', BLAZE HEALED
- A PINE[PONDEROSA], 13"[11"] IN DIAM. BEARS S 79°56' E [S 79° E], 20.68'[21.1]', HEALED BLAZE

AC: S 1/16 CORNER TO SECTIONS 4 & 3

SET A MONUMENT 24" IN THE GROUND WITH MOUND STONE TO CAP, CAP MARKED:




FROM WHICH LS 2058 ACCESSORIES:

- A PINE, 8" IN DIAM. BEARS N 34°23' E, 40.88', SCRIBED S1/16S3 BT
- A FIR, 7" IN DIAM. BEARS N 61°46' W, 38.29', SCRIBED S1/16S4 BT

AD: SE 1/16 CORNER TO SECTION 4

SET A MONUMENT 15" IN THE GROUND WITH MOUND STONE TO CAP, CAP MARKED:




FROM WHICH LS 2058 ACCESSORIES:

- A PINE, 7" IN DIAM. BEARS N 64°35' W, 13.77', SCRIBED SE1/16S4 BT
- A FIR, 7" IN DIAM. BEARS N 63°54' E, 2.90', SCRIBED SE1/16S4 BT

UNION COUNTY SURVEYOR	
Date Received	11/13/03
Date Filed	11/13/03
By	R. ROBINSON, Deputy
File No.	042-2003

JOB NO. 1233
CONTRACT NO. 53-04M3-2-0041
SHEET 13 OF 17

A PORTION OF	
SECTIONS 1, 2, 3, 4, 8, 9, 10, 11, 12 & 15	
T 6 S R 41 E W.M.	
UNION COUNTY, OREGON	
RECORD OF SURVEY	
RES LAND SURVEYS, INC.	8335 N. PLACITA DADIVOSO TUCSON, ARIZONA 85704




RONALD E. STOLL, R.L.S. 2058

SURVEY NO. 042-2003

LONGSHOT CADASTRAL SURVEY
WALLOWA-WHITMAN NATIONAL FOREST

AR: 1/4 CORNER TO SECTIONS 12 & 7

NO EVIDENCE OF THE ORIGINAL CORNER WAS FOUND. AT A SINGLE PROPORTIONATE MEASUREMENT, SET A MONUMENT 28" IN THE GROUND WITH NO STONE TO CAP, CAP MARKED:

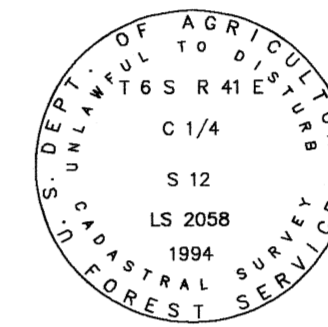


FROM WHICH LS 2058 ACCESSORIES:

- A FIR, 8" IN DIAM. BEARS S 55'34" W, 46.84', SCRIBED XBT
- A PINE, 9" IN DIAM. BEARS N 73'43" W, 77.25', SCRIBED 1/4S12 BT
- A FIR, 8" IN DIAM. BEARS N 34'04" W, 41.33', SCRIBED XBT
- A FIR, 10" IN DIAM. BEARS N 47'27" E, 25.78', SCRIBED 1/4S7 BT

AS: C 1/4 CORNER TO SECTION 12

SET A MONUMENT 20" IN THE GROUND WITH MOUND STONE TO CAP, CAP MARKED:




FROM WHICH LS 2058 ACCESSORIES:

- A PINE, 12" IN DIAM. BEARS S 59'20" W, 31.4', SCRIBED XBT
- A PINE, 12" IN DIAM. BEARS S 00'00" E, 48.3', SCRIBED C1/4S12 BT
- A FIR, 8" IN DIAM. BEARS S 83'20" E, 48.3', SCRIBED XBT
- A PINE, 17" IN DIAM. BEARS N 88'49" W, 8.44', SCRIBED C1/4S12 BT

AT: 1/4 CORNER TO SECTIONS 11 & 12

NO EVIDENCE OF THE ORIGINAL CORNER WAS FOUND. AT A SINGLE PROPORTIONATE MEASUREMENT, SET A MONUMENT 4" IN THE GROUND WITH MOUND OF STONE TO CAP, CAP MARKED:




FROM WHICH LS 2058 ACCESSORIES:

- A PINE, 14" IN DIAM. BEARS S 10'58" W, 18.5', SCRIBED 1/4S11 BT
- A PINE, 12" IN DIAM. BEARS N 87'58" E, 12.2', SCRIBED 1/4S12 BT
- A PINE, 8" IN DIAM. BEARS N 40'21" W, 10.2', SCRIBED 1/4S11 BT
- A PINE, 10" IN DIAM. BEARS S 69'08" W, 29.9', SCRIBED 1/4S11 BT

AE: E 1/16 CORNER TO SECTIONS 4 & 9

SET A MONUMENT 18" IN THE GROUND WITH MOUND STONE TO CAP, CAP MARKED:

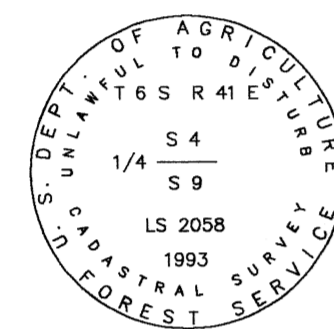


FROM WHICH LS 2058 ACCESSORIES:

- A PINE, 13" IN DIAM. BEARS N 47'58" E, 8.19', SCRIBED E1/16S4 BT
- A PINE, 19" IN DIAM. BEARS S 09'15" E, 59.07', SCRIBED E1/16S9 BT

AF: 1/4 CORNER TO SECTIONS 4 & 9

FOUND AND ACCEPTED A 2"x2" WOOD POST 2' ABOVE THE GROUND IN A 2' COLLAR OF STONE. SET A MONUMENT 19" IN THE GROUND WITH A MOUND OF STONE TO CAP, CAP MARKED:

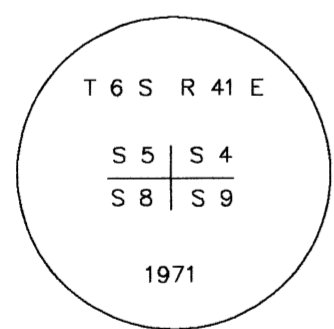


FROM WHICH G-L-O ACCESSORY:

- A TAMARACK [TAMARACK], 7" [7"] IN DIAM. BEARS S 08'0" E [S 12' E], 12.0' [11.9'], PARTIAL VISIBLE SCRIBING
- FROM WHICH LS 2058 ACCESSORIES:
 - A WHITE FIR, 9" IN DIAM. BEARS N 28'26" E, 6.37', SCRIBED 1/4S4 BT
 - A WHITE FIR, 8" IN DIAM. BEARS N 12'05" W, 21.61', SCRIBED 1/4S4 BT
 - A WHITE FIR, 8" IN DIAM. BEARS N 70'25" W, 32.4', SCRIBED 1/4S1 BT
 - A DOUGLAS FIR, 19" IN DIAM. BEARS S 02'32" E, 10.30', SCRIBED 1/4S9 BT

AG: CORNER TO SECTIONS 4, 5, 8 & 9

FOUND A 3" DIAM. BLM BRASS CAPPED PIPE, 6" ABOVE THE GROUND, CAP MARKED:



FROM WHICH: B-L-M ACCESSORIES:

- A FIR [WESTERN LARCH], 10" [11"] IN DIAM. BEARS S 22'41" E [S 17' E], 75.67' [75.2'], HEALED BLAZE
- A FIR [FIR], 20" [9"] IN DIAM. BEARS S 10'11" W [S 74' W], 29.20' [29.0'], BLAZE HEALED
- A FIR [WHITE FIR], 15" [16"] IN DIAM. BEARS N 73'52" W [N 72' W], 206.61' [205.9'], BLAZE HEALED
- A FIR [DEAD] [WHITE FIR], 28" [18"] IN DIAM. BEARS N 64'27" E [N 24'30" E], 24.53' [25.1'], HEALED BLAZE

FROM WHICH: LS 2058 ACCESSORY:


- A STUMP, 26" IN DIAM. 39" HIGH WITH A 1/2" REBAR SET 6" ABOVE THE MIDDLE OF THE STUMP, WITH A ALUMINUM CAP BEARS N 85'05" W, 15.90'

LEGEND

[] RECORD BEARING AND/OR DISTANCE, G-L-O 1885, B-L-M 1971, 1993
MONUMENT USFS 3 1/4" DIAM. ALUMINUM CAPPED PIPE, 30" LONG

AH: E 1/16 CORNER TO SECTIONS 5 & 8

SET A MONUMENT 23" IN THE GROUND WITH MOUND STONE TO CAP, CAP MARKED:

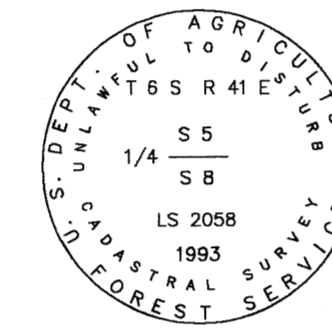


FROM WHICH LS 2058 ACCESSORIES:

- A LODGEPOLE PINE, 10" IN DIAM. BEARS N 48'31" E, 31.54', SCRIBED E1/16S5 BT
- A PINE, 20" IN DIAM. BEARS S 31'56" E, 45.93', SCRIBED E1/16S8 BT

AI: 1/4 CORNER TO SECTIONS 5 & 8

NO EVIDENCE OF THE ORIGINAL CORNER WAS FOUND. AT A SINGLE PROPORTIONATE MEASUREMENT, SET A MONUMENT 24" IN THE GROUND WITH MOUND OF STONE TO CAP, CAP MARKED:

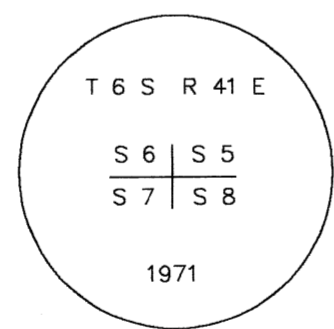


FROM WHICH LS 2058 ACCESSORIES:

- A FIR, 6" IN DIAM. BEARS N 35'31" W, 68.37', SCRIBED 1/4S5 BT
- A PINE, 16" IN DIAM. BEARS S 60'04" W, 56.25', SCRIBED 1/4S8 BT
- A FIR, 7" IN DIAM. BEARS S 52'59" E, 43.66', SCRIBED 1/4S8 BT
- A FIR, 12" IN DIAM. BEARS N 78'36" E, 88.35', SCRIBED 1/4S5 BT

AJ: CORNER TO SECTIONS 5, 6, 7 & 8

FOUND A 3" DIAM. BLM BRASS CAPPED PIPE, 5" ABOVE THE GROUND, CAP MARKED:




FROM WHICH: B-L-M ACCESSORIES:

- A PINE [PONDEROSA], 24" [13"] IN DIAM. BEARS N 36'39" E [N 37' E], 3.87' [4.3'], HEALED BLAZE
- A PINE [PONDEROSA], 22" [14"] IN DIAM. BEARS S 13'50" E [S 12' E], 57.10' [57.4'], BLAZE HEALED
- A PINE [PONDEROSA], 25" [17"] IN DIAM. BEARS S 74'47" W [S 76' W], 27.18' [27.7'], BLAZE HEALED
- A PINE [PONDEROSA], 18" [14"] IN DIAM. BEARS N 77'38" W [N 76'30" W], 54.72' [54.8'], HEALED BLAZE

AK: C-N 1/16 CORNER TO SECTION 9

SET A MONUMENT 28" IN THE GROUND WITH MOUND STONE TO CAP, CAP MARKED:




FROM WHICH LS 2058 ACCESSORIES:

- A PONDEROSA PINE, 16" IN DIAM. BEARS N 82'15" W, 19.95', SCRIBED CN1/16S9 BT
- A PONDEROSA PINE, 17" IN DIAM. BEARS S 10'47" E, 4.20', SCRIBED CN1/16S9 BT

AL: NE 1/16 CORNER TO SECTION 9

SET A MONUMENT 22" IN THE GROUND WITH MOUND STONE TO CAP, CAP MARKED:




FROM WHICH LS 2058 ACCESSORIES:

- A PINE, 9" IN DIAM. BEARS S 16'01" W, 16.92', SCRIBED NE1/16S9 BT
- A PINE, 10" IN DIAM. BEARS N 87'33" E, 26.02', SCRIBED NE1/16S9 BT

AM: C-E 1/16 CORNER TO SECTION 8

SET A MONUMENT 29" IN THE GROUND WITH MOUND STONE TO CAP, CAP MARKED:




FROM WHICH LS 2058 ACCESSORIES:

- A PINE, 10" IN DIAM. BEARS N 50'05" W, 45.99', SCRIBED CE1/16S8 BT
- A PINE, 11" IN DIAM. BEARS N 73'50" E, 35.24', SCRIBED CE1/16S8 BT

AN: NW 1/16 CORNER TO SECTION 10

SET A MONUMENT 22" IN THE GROUND WITH MOUND STONE TO CAP, CAP MARKED:




FROM WHICH LS 2058 ACCESSORIES:

- A FIR, 8" IN DIAM. BEARS N 02'39" E, 23.20', SCRIBED NW1/16S10 BT
- A FIR, 8" IN DIAM. BEARS S 65'16" E, 21.22', SCRIBED NW1/16S10 BT

AO: C-N 1/16 CORNER TO SECTION 10

SET A MONUMENT 21" IN THE GROUND WITH MOUND STONE TO CAP, CAP MARKED:




FROM WHICH LS 2058 ACCESSORIES:

- A PINE, 16" IN DIAM. BEARS S 30'30" E, 39.99', SCRIBED CN1/16S10 BT
- A PINE, 14" IN DIAM. BEARS S 70'50" E, 35.15', SCRIBED CN1/16S10 BT

AP: N 1/16 CORNER TO SECTIONS 12 & 11

SET A MONUMENT 28" IN THE GROUND WITH MOUND STONE TO CAP, CAP MARKED:

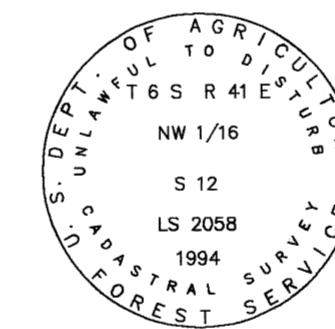


FROM WHICH LS 2058 ACCESSORIES:

- A FIR, 28" IN DIAM. BEARS N 77'29" E, 25.8', SCRIBED N1/16S12 BT
- A FIR, 24" IN DIAM. BEARS N 36'39" W, 7.9', SCRIBED N1/16S11 BT


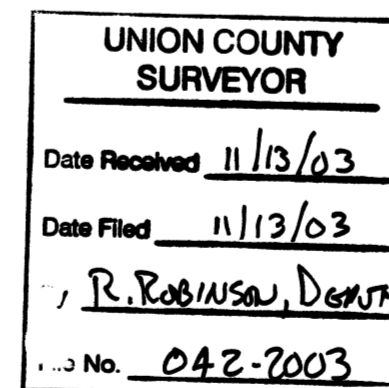
AQ: NW 1/16 CORNER TO SECTION 12

SET A MONUMENT 26" IN THE GROUND WITH MOUND STONE TO CAP, CAP MARKED:



FROM WHICH LS 2058 ACCESSORIES:

- A FIR, 7" IN DIAM. BEARS S 83'15" W, 39.2', SCRIBED NW1/16S12 BT
- A PINE, 10" IN DIAM. BEARS N 04'40" W, 33.3', SCRIBED NW1/16S12 BT



RONALD E. STOLL, R.L.S. 2058

JOB NO. 1233
CONTRACT NO. 53-04M3-2-0041
SHEET 14 OF 17

A PORTION OF
SECTIONS 1, 2, 3, 4, 8, 9, 10, 11, 12 & 15

T 6 S R 41 E W.M.

UNION COUNTY, OREGON

RECORD OF SURVEY


RES LAND SURVEYS, INC.

8335 N. PLACITA DADIVOSO
TUCSON, ARIZONA 85704

SURVEY NO. 042-2003

AU: 1/4 CORNER TO SECTIONS 10 & 11

NO EVIDENCE OF THE ORIGINAL CORNER WAS FOUND. AT A SINGLE PROPORTIONATE MEASUREMENT, SET A MONUMENT 26" IN THE GROUND WITH MOUND OF STONE TO CAP, CAP MARKED:




FROM WHICH LS 2058 ACCESSORIES:

A 1/2" REBAR WITH ALUMINUM CAP, BEARS S 72°09' E, 38.94'
 A 1/2" REBAR WITH ALUMINUM CAP, BEARS S 70°42' W, 35.76'
 A 1/2" MAGNET 12" BELOW THE GROUND WITH ALUMINUM CAP AT THE TOP OF THE HOLE, BEARS N 62°27' W, 31.46'
 A 1/2" MAGNET 12" BELOW THE GROUND WITH ALUMINUM CAP AT THE TOP OF THE HOLE, BEARS N 61°25' E, 31.69'

AV: C 1/4 CORNER TO SECTION 10

SET A MONUMENT 22" IN THE GROUND WITH MOUND STONE TO CAP, CAP MARKED:

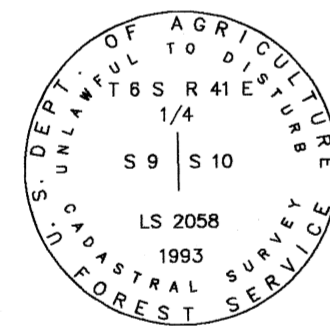


FROM WHICH LS 2058 ACCESSORIES:

A FIR, 20" IN DIAM. BEARS N 04°01' W, 7.28', SCRIBED XBT
 A FIR, 8" IN DIAM. BEARS N 60°14' E, 18.87', SCRIBED C1/4S10 BT
 A FIR, 10" IN DIAM. BEARS S 08°20' E, 33.81', SCRIBED XBT
 A PINE, 8" IN DIAM. BEARS N 87°19' W, 41.83', SCRIBED C1/4S10 BT

AW: 1/4 CORNER TO SECTIONS 9 & 10

NO EVIDENCE OF THE ORIGINAL CORNER WAS FOUND. AT A SINGLE PROPORTIONATE MEASUREMENT, SET A MONUMENT 24" IN THE GROUND WITH MOUND OF STONE TO CAP, CAP MARKED:




FROM WHICH LS 2058 ACCESSORIES:

A PINE, 14" IN DIAM. BEARS S 05°17' E, 118.08', SCRIBED 1/4S10 BT
 A PINE, 16" IN DIAM. BEARS N 67°48' E, 110.78', SCRIBED 1/4S10 BT
 A PINE, 18" IN DIAM. BEARS N 49°54' W, 34.18', SCRIBED 1/4S9 BT
 A PINE, 16" IN DIAM. BEARS S 35°46' W, 43.36', SCRIBED 1/4S9 BT

AX: C-E 1/16 CORNER TO SECTION 9

SET A MONUMENT 16" IN THE GROUND WITH MOUND STONE TO CAP, CAP MARKED:




FROM WHICH LS 2058 ACCESSORIES:

A DOUGLAS FIR, 6" IN DIAM. BEARS S 63°53' E, 10.35', SCRIBED CE1/16S9 BT
 A LARCH, 10" IN DIAM. BEARS S 84°50' W, 13.83', SCRIBED CE1/16S9 BT

AY: C 1/4 CORNER TO SECTION 9

SET A MONUMENT 26" IN THE GROUND WITH MOUND STONE TO CAP, CAP MARKED:




FROM WHICH LS 2058 ACCESSORIES:

A LODGEPOLE PINE, 13" IN DIAM. BEARS S 28°41' E, 11.66', SCRIBED C1/4S9 BT
 A LODGEPOLE PINE, 13" IN DIAM. BEARS S 57°39' W, 36.84', SCRIBED C1/4S9 BT
 A LARCH, 14" IN DIAM. BEARS N 19°47' W, 29.01', SCRIBED C1/4S9 BT
 A LODGEPOLE PINE, 12" IN DIAM. BEARS N 32°28' E, 30.75', SCRIBED C1/4S9 BT

AZ: 1/4 CORNER TO SECTIONS 8 & 9

NO EVIDENCE OF THE ORIGINAL CORNER WAS FOUND. AT A SINGLE PROPORTIONATE MEASUREMENT, SET A MONUMENT 26" IN THE GROUND WITH MOUND OF STONE TO CAP, CAP MARKED:




FROM WHICH LS 2058 ACCESSORIES:

A PONDEROSA PINE, 16" IN DIAM. BEARS S 08°20' W, 34.44', SCRIBED 1/4S8 BT
 A PONDEROSA PINE, 18" IN DIAM. BEARS N 48°58' E, 35.24', SCRIBED 1/4S9 BT
 A PONDEROSA PINE, 12" IN DIAM. BEARS N 04°29' W, 77.90', SCRIBED 1/4S8 BT
 A PONDEROSA PINE, 14" IN DIAM. BEARS N 55°49' W, 26.26', SCRIBED 1/4S8 BT

BA: C 1/4 CORNER TO SECTION 8

SET A MONUMENT 24" IN THE GROUND WITH NO STONE TO CAP, CAP MARKED:



FROM WHICH LS 2058 ACCESSORIES:

A PINE, 7" IN DIAM. BEARS S 47°23' W, 58.25', SCRIBED C1/4S8 BT
 A PINE, 15" IN DIAM. BEARS S 00°20' W, 100.32', SCRIBED C1/4S8 BT
 A PINE, 17" IN DIAM. BEARS S 36°47' E, 102.18', SCRIBED C1/4S8 BT
 A FIR, 12" IN DIAM. BEARS S 69°57' E, 65.80', SCRIBED C1/4S8 BT

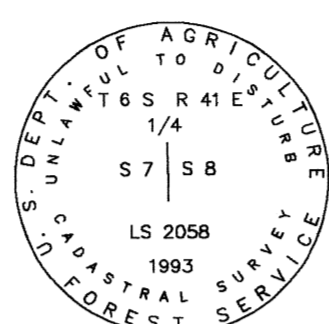
LEGEND

- [] RECORD BEARING AND/OR DISTANCE, G-L-O 1885, B-L-M 1971, 1993
- () RECORD BEARING AND/OR DISTANCE, PLS 1206, 1988
- MONUMENT USFS 3/4" DIAM. ALUMINUM CAPPED PIPE, 30" LONG

**LONGSHOT CADASTRAL SURVEY
 WALLAWA-WHITMAN NATIONAL FOREST**

BB: 1/4 CORNER TO SECTIONS 7 & 8

FOUND A MOUND OF STONE, 3" IN DIAM., USED AS A FENCE BRACE AT ONE TIME. MANY STONES OF RECORD SIZE, DID NOT FIND ANY OTHER MOUND OF STONE. ACCEPTED AS ORIGINAL CORNER POSITION. SET A MONUMENT 15" IN THE GROUND WITH MOUND OF STONE TO CAP, CAP MARKED:

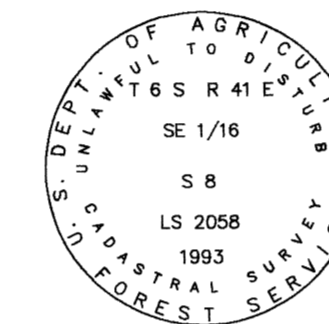


FROM WHICH LS 2058 ACCESSORIES:

A 1/2" REBAR WITH ALUMINUM CAP, BEARS N 56°43' W, 37.12'
 A 1/2" REBAR WITH ALUMINUM CAP, BEARS S 31°08' W, 35.51'
 A 1/2" REBAR WITH ALUMINUM CAP, BEARS S 52°29' E, 38.81'
 A 1/2" REBAR WITH ALUMINUM CAP, BEARS N 32°13' E, 54.35'

BC: SE 1/16 CORNER TO SECTION 8

SET A MONUMENT 28" IN THE GROUND WITH MOUND STONE TO CAP, CAP MARKED:

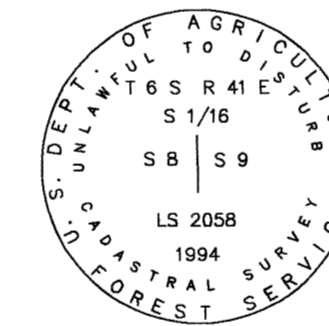


FROM WHICH LS 2058 ACCESSORIES:

A PINE, 14" IN DIAM. BEARS S 34°44' E, 38.42', SCRIBED SE1/16S8 BT
 A PINE, 13" IN DIAM. BEARS S 01°48' W, 43.80', SCRIBED SE1/16S8 BT

BD: S 1/16 CORNER TO SECTIONS 8 & 9

SET A MONUMENT 22" IN THE GROUND WITH MOUND STONE TO CAP, CAP MARKED:

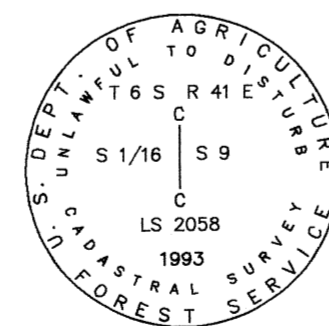


FROM WHICH LS 2058 ACCESSORIES:

A PONDEROSA PINE, 10" IN DIAM. BEARS N 53°43' W, 20.42', SCRIBED S1/16S8 BT
 A WHITE FIR, 10" IN DIAM. BEARS N 04°11' E, 53.48', SCRIBED S1/16S9 BT

BE: C-S 1/16 CORNER TO SECTION 9

SET A MONUMENT 21" IN THE GROUND WITH MOUND STONE TO CAP, CAP MARKED:




FROM WHICH LS 2058 ACCESSORIES:

A PONDEROSA PINE, 18" IN DIAM. BEARS N 70°27' E, 53.42', SCRIBED CS1/16S9 BT
 A PONDEROSA PINE, 14" IN DIAM. BEARS S 01°14' W, 166.11', SCRIBED CS1/16S9 BT

BF: SE 1/16 CORNER TO SECTION 9

A MONUMENT COUND NOT BE SET AT THE ACTUAL CORNER POSITION. AT A POINT N 00°01'49" E, 16.70' SET A MONUMENT 0" IN THE GROUND WITH A 3" DIAM. MOUND OF STONE TO CAP, CAP MARKED:

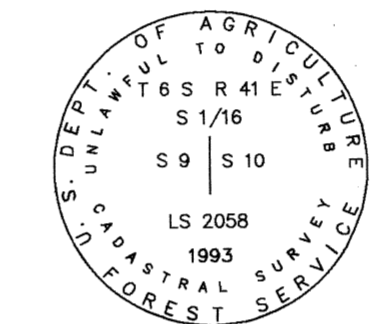


FROM WHICH LS 2058 ACCESSORIES:

A PONDEROSA PINE, 8" IN DIAM. BEARS N 61' W, 24.96', SCRIBED WCSE9 BT
 A PONDEROSA PINE, 11" IN DIAM. BEARS N 20' W, 31.74', SCRIBED WCSE1/16S9 BT

BG: S 1/16 CORNER TO SECTIONS 9 & 10

SET A MONUMENT 18" IN THE GROUND WITH MOUND STONE TO CAP, CAP MARKED:




FROM WHICH LS 2058 ACCESSORIES:

A PINE, 6" IN DIAM. BEARS N 24°24' W, 29.34', SCRIBED S1/16S9 BT
 A FIR, 10" IN DIAM. BEARS N 73°46' E, 79.76', SCRIBED S1/16S10 BT

BH: SW 1/16 CORNER TO SECTION 10

SET A MONUMENT 26" IN THE GROUND WITH MOUND STONE TO CAP, CAP MARKED:

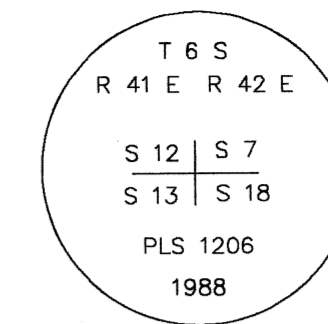


FROM WHICH LS 2058 ACCESSORIES:

A PINE, 12" IN DIAM. BEARS N 52°34' W, 49.93', SCRIBED SW1/16S10 BT
 A FIR, 7" IN DIAM. BEARS N 28°17' E, 26.47', SCRIBED SW1/16S10 BT

BI: CORNER TO SECTIONS 12, 13, 7 & 18

FOUND A 2 1/4" DIAM. BLM BRASS CAPPED PIPE, 5" ABOVE THE GROUND, IN MOUND OF STONE, CAP MARKED:

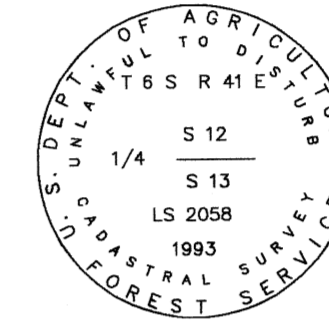


FROM WHICH: B-L-M ACCESSORIES:

A PINE(PINE), 9"(0") IN DIAM. BEARS S 67°25' W (S67° W), 73.20'(73.3), SCRIBED T6SR41E13 BT
 A PINE(PINE), 15"(14") IN DIAM. BEARS N 86°36' W (N86° W), 61.41'(61.9), SCRIBING NOT LEGIBLE
 A PINE(PINE), 8"(8") IN DIAM. BEARS N 45°57' E (N46° E), 79.20'(79.7), SCRIBING NOT LEGIBLE
 A PINE(PINE), 13"(9") IN DIAM. BEARS S 20°32' W (S 21° E), 35.52'(35.6), SCRIBING NOT LEGIBLE
 ALL PINES ARE PONDEROSA

BJ: 1/4 CORNER TO SECTIONS 12 & 13

NO EVIDENCE OF THE ORIGINAL CORNER WAS FOUND. AT A SINGLE PROPORTIONATE MEASUREMENT, SET A MONUMENT 24" ABOVE THE GROUND WITH MOUND OF STONE TO CAP, CAP MARKED:

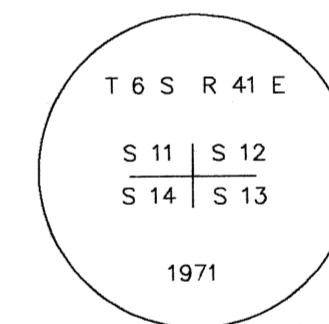


FROM WHICH LS 2058 ACCESSORIES:

A PINE, 17" IN DIAM. BEARS N 50°27' W, 6.38', SCRIBED 1/4S12 BT
 A PINE, 7" IN DIAM. BEARS N 31°41' E, 19.15', SCRIBED 1/4S12 BT
 A PINE, 12" IN DIAM. BEARS S 60°33' E, 26.15', SCRIBED 1/4S13 BT
 A PINE, 15" IN DIAM. BEARS S 30°17' W, 53.95', SCRIBED 1/4S13 BT

BK: CORNER TO SECTIONS 11, 12, 13 & 14

FOUND A 3" DIAM. BLM BRASS CAPPED PIPE, 6" ABOVE THE GROUND, CAP MARKED:



FROM WHICH: B-L-M ACCESSORIES:

A PINE[PONDEROSA], 14"[12"] IN DIAM. BEARS N 65°17' W [N 67° W], 55.90'[56.1], SCRIBING NOT LEGIBLE
 A PINE[PONDEROSA], 24"[7"] IN DIAM. BEARS S 71°34' W [S 71°30' W], 78.27'[78.5], BLAZE HEALED
 A PINE[PONDEROSA], 16"[13"] IN DIAM. BEARS S 32°10' E [S 31° E], 36.64'[37.3], BLAZE HEALED

FROM WHICH LS 2058 ACCESSORIES:

A PONDEROSA PINE, 14" IN DIAM. BEARS N 87°42' E, 84.47', SCRIBED T6SR41E12 BT

UNION COUNTY SURVEYOR
 Date Received 11/13/03
 Date Filed 11/13/03
 by R. Robinson, Deputy
 File No. 042-2003

REGISTERED PROFESSIONAL LAND SURVEYOR

OREGON JULY 15, 1983 RONALD E. STOLL 2058

RONALD E. STOLL, R.L.S. 2058

JOB NO. 1233
 CONTRACT NO. 53-04M3-2-0041
 SHEET 15 OF 17

A PORTION OF
SECTIONS 1, 2, 3, 4, 8, 9, 10, 11, 12 & 15
T 6 S R 41 E W.M.
 UNION COUNTY, OREGON

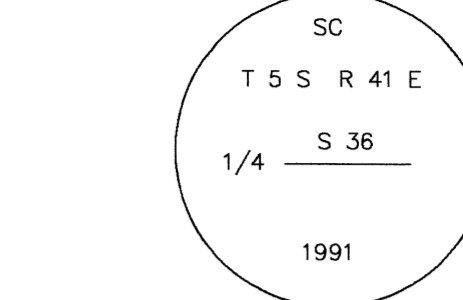
RECORD OF SURVEY
RES LAND SURVEYS, INC. 8335 N. PLACITA DADIVOSO TUCSON, ARIZONA 85704

SURVEY NO. 042-2003

LONGSHOT CADASTRAL SURVEY

WALLOWA-WHITMAN NATIONAL FOREST

BW: 1/4 CORNER TO SECTIONS 36
 FOUND A 3" DIAM. BLM BRASS CAPPED PIPE, 5" ABOVE THE GROUND WITH NO STONE, CAP MARKED;

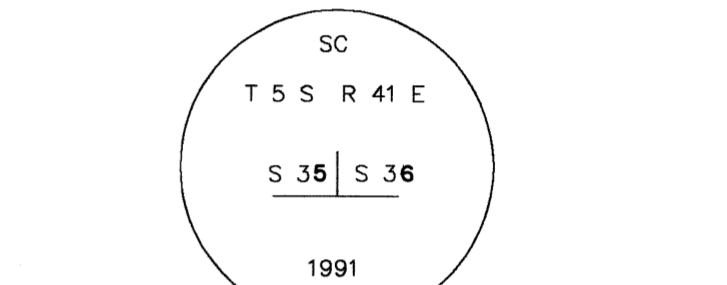


FROM WHICH: B-L-M ACCESSORIES:
 A LARCH[LARCH], 10"[10"] IN DIAM. BEARS N 88°50' E [N 88°30' E], 12.97'[13.2'], SCRIBED 1/4S36SC BT
 A PINE[PONDEROSA], 14"[14"] IN DIAM. BEARS N 59°16' W [N 60°30' W], 23.85'[24.4'], SCRIBING NOT LEGIBLE

FROM WHICH LS 2058 ACCESSORIES:
 A LARCH, 8" IN DIAM. BEARS N 19°35' E, 18.06', SCRIBED 1/4S36SC BT
 A LARCH, 10" IN DIAM. BEARS S 18°43' E, 16.68', SCRIBED 1/4S36SC BT

FROM WHICH LS 1099 ACCESSORIES:
 A PINE(PONDEROSA), 13"(14") IN DIAM. BEARS S 50°26' E (S 46°30' E), 140.62'(141.2'), SCRIBED T6SR41ES23
 A PINE(PONDEROSA), 17"(18") IN DIAM. BEARS N 22°28' E (N 25° E), 75.18'(75.6'), SCRIBED T6SR41ES14
 A PINE(PONDEROSA), 11"(10") IN DIAM. BEARS N 32°47' W (N 28°30' W), 43.37'(43.5'), SCRIBED T6SR41ES15
 A PINE(PONDEROSA), 17"(18") IN DIAM. BEARS S 74°38' W (S 76° W), 12.19'(12.3'), SCRIBED T6SR41ES22

FROM WHICH LS 2058 ACCESSORIES:
 A LARCH, 8" IN DIAM. BEARS N 19°35' E, 18.06', SCRIBED 1/4S36SC BT
 A LARCH, 10" IN DIAM. BEARS S 18°43' E, 16.68', SCRIBED 1/4S36SC BT

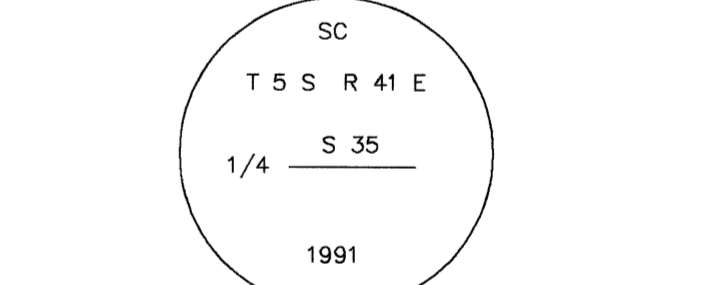


FROM WHICH: B-L-M ACCESSORIES:
 A PINE[PONDEROSA], 19"[19"] IN DIAM. BEARS N 81°17' W [N 30°45' W], 29.24'[29.7'], SCRIBED S35SC BT
 A PINE[PONDEROSA], 18"[17"] IN DIAM. BEARS N 36°50' W [N 13°45' E], 24.72'[24.4'], SCRIBING NOT LEGIBLE

FROM WHICH LS 2058 ACCESSORIES:
 A FIR, 7" IN DIAM. BEARS S 80°54' E, 13.64', SCRIBED XBT
 A FIR, 22" IN DIAM. BEARS S 08°24' W, 32.46', SCRIBED BT

FROM WHICH LS 2058 ACCESSORIES:
 A FIR, 13" IN DIAM. BEARS S 75°00' E, 43.17', SCRIBED BT
 A FIR, 16" IN DIAM. BEARS S 37°08' W, 115.75', SCRIBED XBT

FROM WHICH LS 2058 ACCESSORIES:
 A PINE[PONDEROSA], 12"[13"] IN DIAM. BEARS N 46°30' E [N 46°30' E], 58.22'[58.1'], SCRIBING NOT LEGIBLE
 A PINE[PONDEROSA], 24"[27"] IN DIAM. BEARS N 15°27' W [N 15°15' W], 59.09'[58.7'], SCRIBED BT



FROM WHICH: B-L-M ACCESSORIES:
 A PINE[PONDEROSA], 12"[13"] IN DIAM. BEARS N 46°30' E [N 46°30' E], 58.22'[58.1'], SCRIBING NOT LEGIBLE
 A PINE[PONDEROSA], 24"[27"] IN DIAM. BEARS N 15°27' W [N 15°15' W], 59.09'[58.7'], SCRIBED BT

FROM WHICH LS 2058 ACCESSORIES:
 A FIR, 9" IN DIAM. BEARS S 78°01' E, 25.66', SCRIBED BT
 A FIR, 10" IN DIAM. BEARS S 55°07' E, 11.15', SCRIBED BT

A PORTION OF
 SECTIONS 1, 2, 3, 4, 8, 9, 10, 11, 12 & 15
 T 6 S R 41 E W.M.
 UNION COUNTY, OREGON

RECORD OF SURVEY
 RES LAND SURVEYS, INC. 8335 N. PLACITA DADIVOSO TUCSON, ARIZONA 85704

JOB NO. 1233
 CONTRACT NO. 53-04M3-2-0041
 SHEET 16 OF 17

UNION COUNTY SURVEYOR
 DATE RECEIVED 11/13/03
 DATE FILED 11/13/03
 R. ROBINSON, DEPUTY
 No. 042-2003


UNION COUNTY SURVEYOR
 Date Received 11/13/03
 Date Filed 11/13/03
 R. ROBINSON, DEPUTY
 No. 042-2003

REGISTERED PROFESSIONAL LAND SURVEYOR
 OREGON JULY 15, 1988
 RONALD E. STOLL 2058
 RONALD E. STOLL, R.L.S. 2058

SURVEY NO. 042-2003

BL: 1/4 CORNER TO SECTIONS 11 & 14

NO EVIDENCE OF THE ORIGINAL CORNER WAS FOUND. AT A SINGLE PROPORTIONATE MEASUREMENT, SET A MONUMENT 24" IN THE GROUND WITH MOUND OF STONE TO CAP, CAP MARKED:




FROM WHICH LS 2058 ACCESSORIES:

A 1/2" REBAR WITH ALUMINUM CAP, BEARS N 51°51' E, 23.43'
 A 1/2" REBAR WITH ALUMINUM CAP, BEARS N 33°56' W, 23.03'
 A 1/2" REBAR WITH ALUMINUM CAP, BEARS S 49°51' W, 24.35'
 A 1/2" REBAR WITH ALUMINUM CAP, BEARS S 43°05' E, 21.99'

BM: CORNER TO SECTIONS 10, 11, 14 & 15

NO EVIDENCE OF THE ORIGINAL CORNER WAS FOUND. AT A SINGLE PROPORTIONATE MEASUREMENT, SET A MONUMENT 20" IN THE GROUND WITH MOUND OF STONE TO CAP, CAP MARKED:




FROM WHICH LS 2058 ACCESSORIES:

A 1/2" REBAR WITH ALUMINUM CAP, BEARS S 49°08' E, 28.26'
 A 1/2" REBAR WITH ALUMINUM CAP, BEARS S 57°06' W, 35.76'
 A 1/2" MAGNET 12" BELOW THE GROUND WITH AN ALUMINUM CAP ON TOP OF HOLE, BEARS N 43°41' W, 25.58'
 A 1/2" MAGNET 12" BELOW THE GROUND WITH AN ALUMINUM CAP ON TOP OF HOLE, BEARS N 44°15' E, 26.12'

BN: 1/4 CORNER TO SECTIONS 10 & 15

FOUND A 28" PINE STUMP WITH VISIBLE BLAZE 1.6' LONG WITH AN AXE MARK AT BOTTOM OF BLAZE. NO VISIBLE SCRIBING, BLAZE HAS FIRE DAMAGE. ACCEPTED AS SW BEARING TREE AND ESTABLISHED CORNER POSITION AT RECORD BEARING AND DISTANCE. SET MONUMENT 24" IN THE GROUND, CAP MARKED:



FROM WHICH G-L-O ACCESSORY:

A STUMP[PINE], 28"[24"] IN DIAM. BEARS S 20°00' W [S 20° W], 9.9'[9.9'], BLAZE VISIBLE

FROM WHICH LS 2058 ACCESSORIES:

A PINE, 14" IN DIAM. BEARS N 56°34' E, 34.16', SCRIBED 1/4S10 BT
 A PINE, 12" IN DIAM. BEARS S 61°33' E, 3.62', SCRIBED 1/4S15 BT
 A PINE, 8" IN DIAM. BEARS S 40°16' W, 14.92', SCRIBED 1/4S15 BT
 PINE, 12" IN DIAM. BEARS N 65°48' W, 82.85', SCRIBED 1/4S10 BT
 AN IRON TIE, BEARS S 76°30' E, 3.4'

LEGEND

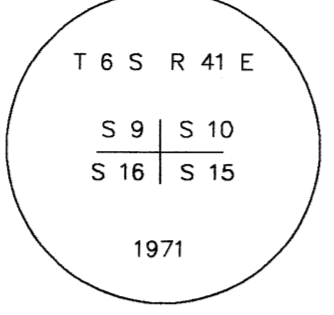
[] RECORD BEARING AND/OR DISTANCE, G-L-O 1885, B-L-M 1971, 1993

() RECORD BEARING AND/OR DISTANCE, PLS 1099, 1984, 1986

MONUMENT USFS 3 1/4" DIAM. ALUMINUM CAPPED PIPE, 30" LONG

BO: CORNER TO SECTIONS 9, 10, 15 & 16

FOUND A 3" DIAM. BLM BRASS CAPPED PIPE, 17" ABOVE THE GROUND IN MOUND OF STONE, CAP MARKED:



FROM WHICH: G-L-O ACCESSORY:

A DEAD PINE SNAG[PONDEROSA], 36"[38"] IN DIAM. BEARS S 25°20' E[S 25° E], 25.67'[25.1'], NO VISIBLE SCRIBING

FROM WHICH: B-L-M ACCESSORIES:

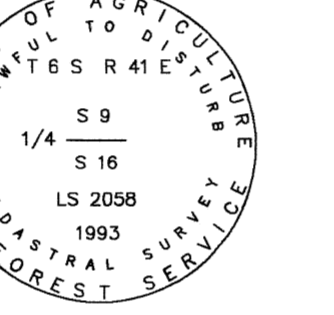
A PINE[PONDEROSA], 19"[13"] IN DIAM. BEARS N 27°15' W [N 27°30' W], 38.73'[38.6'], HEALED BLAZE
 A PINE[PONDEROSA], 12"[8"] IN DIAM. BEARS N 70°30' E [N 70°30' E], 72.61'[72.3'], SCRIBED T6SR41ES10 BT
 A PINE[PONDEROSA], 14"[12"] IN DIAM. BEARS S 62°55' E [S 62°30' E], 73.29'[73.9'], SCRIBED T6SR41ES15 BT

FROM WHICH LS 2058 ACCESSORIES:

A PINE, 18" IN DIAM. BEARS S 35°30' E, 90.69', SCRIBED T6SR41ES15 BT

BP: 1/4 CORNER TO SECTIONS 9 & 16

FOUND CORNER STONE, 15"x6"x20"[20"x13"x4"] MARKED 1/4 ON SOUTH FACE. SET MONUMENT 18" IN THE GROUND WITH MOUND OF STONE TO CAP. BURIED FOUND STONE ON SOUTH SIDE OF MONUMENT, CAP MARKED:

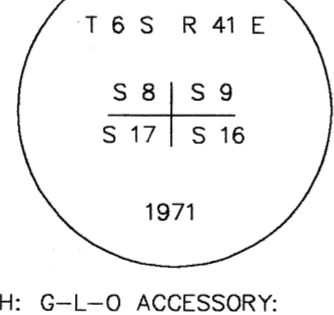


FROM WHICH LS 2058 ACCESSORIES:

A STONE, 17"x19"x12" BEARS S 59°32' W, 9.45', SCRIBED X ON SW FACE
 A STONE, 27"x25"x14" BEARS N 49°51' E, 11.65', SCRIBED X ON THE TOP
 A STONE, 18"x21"x12" BEARS N 53°47' W, 2.13', SCRIBED X ON THE TOP
 A REBAR 1/2" DIAM., BEARS S 32°45' E, 11.93', 2" ABOVE THE GROUND WITH 8" COLLAR OF STONE

BQ: CORNER TO SECTIONS 8, 9, 16 & 17

FOUND A 3" DIAM. BLM BRASS CAPPED PIPE, 8" ABOVE THE GROUND IN MOUND OF STONE, CAP MARKED:



FROM WHICH: G-L-O ACCESSORY:

A PINE STUMP[PONDEROSA], 37"[36"] IN DIAM. BEARS N 22°12' E[N 22° E], 86.62'[86.5'], SCRIBED BT
 A PINE STUMP[PONDEROSA], 27"[30"] IN DIAM. BEARS S 51°54' W[S 58° W], 6.85'[5.3'], SCRIBED BT

FROM WHICH: B-L-M ACCESSORIES:

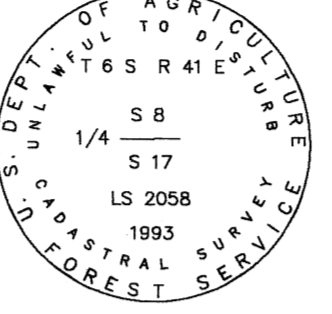
A FIR[FIR], 17"[12"] IN DIAM. BEARS N 09°56' E [N 20° E], 46.41'[43.6'], HEALED BLAZE
 A PINE[PONDEROSA], 15"[11"] IN DIAM. BEARS S 47°19' E [S 12°15' E], 65.93'[67.3'], HEALED BLAZE
 A PINE[PONDEROSA], 14"[10"] IN DIAM. BEARS S 33°00' W [S 37° W], 64.68'[64.7'], HEALED BLAZE
 A DOWN FIR[FIR], 13"[11"] IN DIAM. BEARS N 24°39' W [N 19° W], 33.83'[34.3'], HEALED BLAZE

FROM WHICH LS 2058 ACCESSORIES:

A FIR, 18" IN DIAM. BEARS N 53°21' W, 35.24', SCRIBED T6SR41ES8 BT

BR: 1/4 CORNER TO SECTIONS 8 & 17

FOUND CORNER STONE, 18"x17"x12"[15"x14"x8"] MARKED 1/4 ON NORTHERLY FACE. SET MONUMENT 24" IN THE GROUND WITH MOUND OF STONE TO CAP. BURIED FOUND STONE ON SOUTH SIDE OF MONUMENT, CAP MARKED:




FROM WHICH LS 2058 ACCESSORIES:

A REBAR 1/2" DIAM., BEARS N 80°51' E, 9.79', 2" ABOVE THE GROUND WITH A SMALL MOUND OF STONE
 A REBAR 1/2" DIAM., BEARS N 21°51' E, 11.95', 2" ABOVE THE GROUND WITH A SMALL MOUND OF STONE
 A REBAR 1/2" DIAM., BEARS S 63°58' W, 11.43', 2" ABOVE THE GROUND WITH A SMALL MOUND OF STONE
 A REBAR 1/2" DIAM., BEARS S 09°31' E, 10.44', 2" ABOVE THE GROUND WITH A SMALL MOUND OF STONE

BS: CORNER TO SECTIONS 7, 8, 18 & 17

FOUND A 3" DIAM. BRASS CAPPED PIPE, 3" ABOVE THE GROUND IN 4" COLLAR OF STONE, CAP MARKED:




FROM WHICH: LS 2058 ACCESSORIES:

A REBAR 1/2" DIAM., BEARS N 25°17' W, 19.98', 2" ABOVE THE GROUND, WITH ALUMINUM CAP, MARKED S7 RM
 A REBAR 1/2" DIAM., BEARS N 49°54' E, 15.98', 2" ABOVE THE GROUND, WITH ALUMINUM CAP, MARKED S8 RM
 A REBAR 1/2" DIAM., BEARS S 37°05' E, 25.01', 2" ABOVE THE GROUND, WITH ALUMINUM CAP, MARKED S17 RM
 A REBAR 1/2" DIAM., BEARS S 51°48' W, 24.75', 2" ABOVE THE GROUND, WITH ALUMINUM CAP, MARKED S18 RM

BT: 1/4 CORNER TO SECTIONS 15 & 14

NO EVIDENCE OF THE ORIGINAL CORNER WAS FOUND. AT A SINGLE PROPORTIONATE MEASUREMENT, SET A MONUMENT 26" IN THE GROUND WITH MOUND OF STONE TO CAP, CAP MARKED:

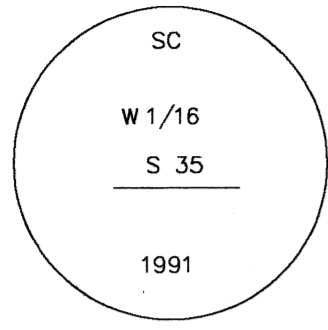


FROM WHICH LS 2058 ACCESSORIES:

A PINE, 9" IN DIAM. BEARS N 66° E, 8.30', SCRIBED 1/4S14 BT
 A DOUBLE PINE, 9" IN DIAM. BEARS S 06°16' W, 27.09', SCRIBED XBT
 A PINE, 13" IN DIAM. BEARS S 87°30' W, 19.91', SCRIBED 1/4S15 BT
 A PINE, 12" IN DIAM. BEARS N 25°30' W, 30.55', SCRIBED XBT

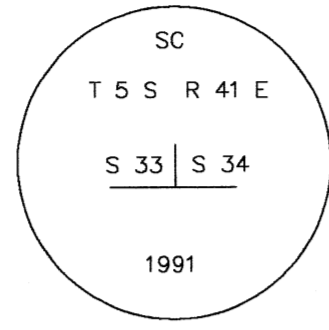
LONGSHOT CADASTRAL SURVEY WALLOWA-WHITMAN NATIONAL FOREST

BZ: W 1/16 CORNER TO SECTION 35
FOUND A 3" DIAM. BLM BRASS CAPPED PIPE, 8" ABOVE THE GROUND WITH NO STONE, CAP MARKED;



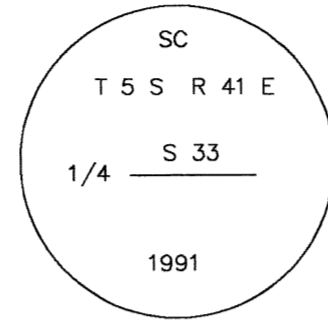
FROM WHICH: B-L-M ACCESSORIES:
A FIR[DOUGLAS], 12"[11"] IN DIAM. BEARS N 71°08' W [N 71°45' W], 11.40'[11.2], SCRIBED BT
A FIR[DOUGLAS], 19"[21"] IN DIAM. BEARS N 59°37' E [N 60° E], 34.98'[35.0], SCRIBING NOT LEGIBLE

CC: CORNER TO SECTIONS 33 & 34
FOUND A 3" DIAM. BLM BRASS CAPPED PIPE, 4" ABOVE THE GROUND WITH NO STONE, CAP MARKED;




FROM WHICH: B-L-M ACCESSORIES:
A LARCH[LARCH], 9"[14"] IN DIAM. BEARS N 21°13' E [N 21° E], 52.50'[52.8], SCRIBED T5SR41ES34SC BT
A FIR[FIR], 18"[20"] IN DIAM. BEARS N 60°38' W [N 61° W], 45.75'[46.2], SCRIBED T5SR41ES33SC BT
FROM WHICH LS 2058 ACCESSORIES:
A FIR, 12" IN DIAM. BEARS S 72°21' E, 20.58', SCRIBED T5SR41ES33SC BT
A FIR, 17" IN DIAM. BEARS S 18°48' W, 32.02', SCRIBED T5SR41ES33SC BT

CF: 1/4 CORNER TO SECTION 33
FOUND A 3" DIAM. BLM BRASS CAPPED PIPE, 6" ABOVE THE GROUND WITH NO STONE, CAP MARKED;



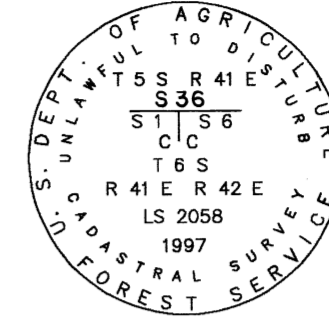
FROM WHICH: B-L-M ACCESSORIES:
A FIR[FIR], 16"[15"] IN DIAM. BEARS N 23°52' E [N 23° E], 22.4'[22.4], SCRIBED 1/4S33SC BT
A LARCH[LODGEPOLE PINE], 8"[7"] IN DIAM. BEARS N 25°52' W [N 26° W], 31.54'[31.7], SCRIBED BT AT BASE
FROM WHICH LS 2058 ACCESSORIES:
A FIR, 33" IN DIAM. BEARS N 43°36' E, 130.56', SCRIBED 1/4S33SC BT
A TAMARACK, 14" IN DIAM. BEARS S 73°54' E, 95.00', SCRIBED 1/4S

CI: CLOSING CORNER TO SECTIONS 5 & 4
SET MONUMENT 22" IN THE GROUND WITH A MOUND OF STONE TO CAP, CAP MARKED;



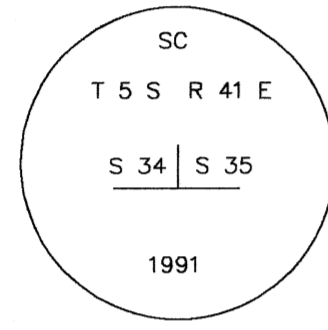
FROM WHICH LS 2058 ACCESSORIES:
A PINE, 14" IN DIAM. BEARS S 60°20' W, 15.9', PARTIAL VISIBLE SCRIBING
A FIR, 13" IN DIAM. BEARS N 55°00' W, 17.6', PARTIAL VISIBLE SCRIBING
A LARCH, 16" IN DIAM. BEARS S 37°40' E, 93.3', PARTIAL VISIBLE SCRIBING
A FIR, 15" IN DIAM. BEARS N 51°20' E, 48.5', SCRIBED XBT
A 3" BLM BRASS CAPPED PIPE, MARKED CC, 12" ABOVE THE GROUND BEARS S 00°15'48" W, 6.98'

CK: CLOSING CORNER TO SECTIONS 1 & 6
SET MONUMENT 12" IN THE GROUND WITH A MOUND OF STONE TO CAP, CAP MARKED;




FROM WHICH LS 2058 ACCESSORIES:
A TAMARACK, 9" IN DIAM. BEARS S 25°50' E, 27.9', PARTIAL VISIBLE SCRIBING
A FIR, 7" IN DIAM. BEARS S 15°20' W, 30.4', SCRIBED T6SR41ES1CC BT
A FIR, 11" IN DIAM. BEARS N 86°40' E, 20.1', SCRIBED XBT
A TAMARACK, 10" IN DIAM. BEARS N 75°30' W, 1.6', SCRIBED XBT
A 3" BLM BRASS CAPPED PIPE, MARKED CC, 12" ABOVE THE GROUND BEARS S 00°49'40" E, 17.97'

CA: CORNER TO SECTIONS 34 & 35
FOUND A 3" DIAM. BLM BRASS CAPPED PIPE, 6" ABOVE THE GROUND WITH NO STONE, CAP MARKED;



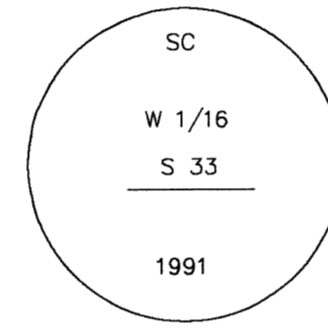
FROM WHICH: B-L-M ACCESSORIES:
A PINE[PONDEROSA], 16"[20"] IN DIAM. BEARS N 23°11' E [N 28°30' E], 7.22'[7.3], SCRIBED T5SR41ES35SC BT
A PINE[PONDEROSA], 18"[21"] IN DIAM. BEARS N 82°16' W [N 82° W], 7.22'[7.3], SCRIBED T5SR41ES34 BT
FROM WHICH LS 2058 ACCESSORIES:
A PINE, 10" IN DIAM. BEARS S 05°40' W, 29.71', SCRIBED BT
A PINE, 11" IN DIAM. BEARS S 52°05' E, 36.36', SCRIBED XBT

CD: CLOSING CORNER TO SECTIONS 4 & 3
SET MONUMENT 22" IN THE GROUND WITH A MOUND OF STONE TO CAP, CAP MARKED;



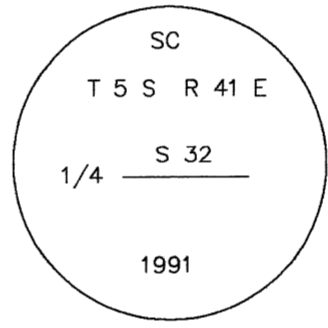
FROM WHICH LS 2058 ACCESSORIES:
A PINE, 11" IN DIAM. BEARS S 63° W, 11.30', PARTIAL VISIBLE SCRIBING
A PINE, 10" IN DIAM. BEARS N 11°20' W, 27.1', PARTIAL VISIBLE SCRIBING
A PINE, 28" IN DIAM. BEARS N 61°00' E, 55.8', PARTIAL VISIBLE SCRIBING
A PINE, 11" IN DIAM. BEARS N 23°50' E, 53.7', PARTIAL VISIBLE SCRIBING
A 3" BLM BRASS CAPPED PIPE, MARKED CC, 12" ABOVE THE GROUND BEARS N 00°05'53" W, 30.53'

CG: W 1/16 CORNER TO SECTION 33
FOUND A 3" DIAM. BLM BRASS CAPPED PIPE, 4" ABOVE THE GROUND WITH NO STONE, CAP MARKED;



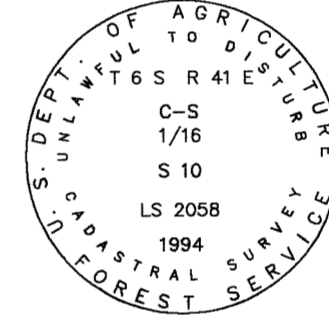
FROM WHICH: B-L-M ACCESSORIES:
A PINE[LODGEPOLE], 7"[7"] IN DIAM. BEARS N 10°30' E [N 10°30' E], 30.9'[31.0], SCRIBED BT
A (DEAD)PINE[LODGEPOLE], 10"[10"] IN DIAM. BEARS N 19°30' W [N 22° W], 40.4'[35.6], SCRIBED W/16S33SC BT
FROM WHICH LS 2058 ACCESSORIES:
A TAMARACK, 18" IN DIAM. BEARS N 57°00' E, 29.8', SCRIBED SCW1/16S33 BT

CJ: 1/4 CORNER TO SECTION 32
FOUND A 3" DIAM. BLM BRASS CAPPED PIPE, 6" ABOVE THE GROUND WITH MOUND OF STONE, CAP MARKED;



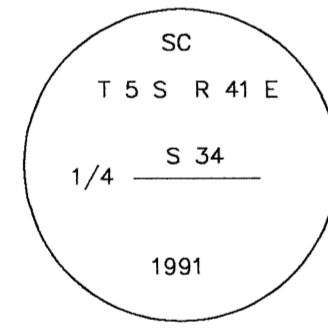
FROM WHICH: B-L-M ACCESSORIES:
A PINE[PONDEROSA], 20"[19"] IN DIAM. BEARS N 33°10' E [N 33°30' E], 14.14'[13.9], SCRIBING NOT LEGIBLE
A PINE[PONDEROSA], 15"[16"] IN DIAM. BEARS N 02°19' W [N 02° W], 16.76'[16.5], SCRIBED X AT BREAST HEIGHT
FROM WHICH LS 2058 ACCESSORIES:
A FIR, 11" IN DIAM. BEARS S 26°05' E, 33.09', SCRIBED 1/4S32SC BT
A PINE, 6" IN DIAM. BEARS S 66°41' W, 11.35', SCRIBED 1/4S32SC BT

CL: C-S 1/16 CORNER TO SECTION 10
SET A MONUMENT 19" IN THE GROUND WITH MOUND STONE TO CAP, CAP MARKED;



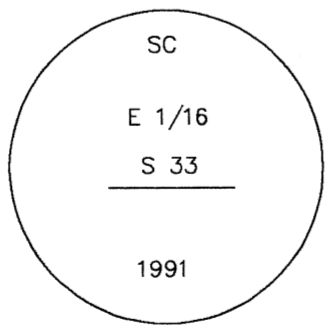
FROM WHICH LS 2058 ACCESSORIES:
A DOUGLAS FIR, 9" IN DIAM. BEARS S 60°15' W, 15.29', SCRIBED CS1/16S10 BT
A DOUGLAS FIR, 14" IN DIAM. BEARS N 43°20' W, 36.36', SCRIBED CS1/16S10 BT

CB: 1/4 CORNER TO SECTION 34
FOUND A 3" DIAM. BLM BRASS CAPPED PIPE, 5" ABOVE THE GROUND WITH NO STONE, CAP MARKED;



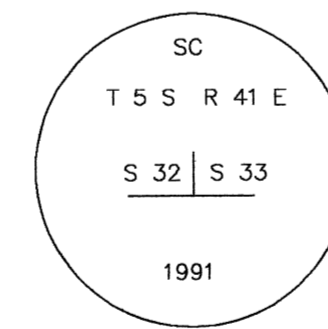
FROM WHICH: B-L-M ACCESSORIES:
A FIR[DOUGLAS], 17"[20"] IN DIAM. BEARS N 51°30' E [N 51° E], 27.07'[27.1], SCRIBING NOT LEGIBLE
A FIR[DOUGLAS], 21"[22"] IN DIAM. BEARS N 28°48' W [N 29° W], 94.77'[95.0], SCRIBED X AT CHEST HEIGHT

CE: E 1/16 CORNER TO SECTION 33
FOUND A 3" DIAM. BLM BRASS CAPPED PIPE, 8" ABOVE THE GROUND WITH SMALL MOUND OF STONE, CAP MARKED;



FROM WHICH: B-L-M ACCESSORIES:
A LARCH[LARCH], 18"[18"] IN DIAM. BEARS N 77°11' E [N 81° E], 5.64'[5.9], SCRIBED E1/16S33SC BT
A PINE[LODGEPOLE], 13"[13"] IN DIAM. BEARS N 86°31' W [N 87° W], 28.85'[29.0], SCRIBED E1/16S33SC BT

CH: CORNER TO SECTIONS 32 & 33
FOUND A 3" DIAM. BLM BRASS CAPPED PIPE, 8" ABOVE THE GROUND WITH NO STONE, CAP MARKED;



FROM WHICH: B-L-M ACCESSORIES:
A FIR[LARCH], 18"[15"] IN DIAM. BEARS N 53°26' W [N 53°45' W], 10.36'[10.6], SCRIBED T5SR41ES32SC BT
A FIR[LODGEPOLE PINE], 14"[12"] IN DIAM. BEARS N 18°18' E [N 18°30' E], 42.53'[42.2], SCRIBED T5SR41ES33SC BT
FROM WHICH LS 2058 ACCESSORIES:
A FIR, 15" IN DIAM. BEARS S 20°27' E, 36.87', SCRIBED BT
A PINE, 20" IN DIAM. BEARS S 73°45' W, 42.97', SCRIBED XBT

JOB NO. 1233
CONTRACT NO. 53-04M3-2-0041
SHEET 17 OF 17

UNION COUNTY SURVEYOR	
Date Received	11/13/03
Date Filed	11/13/03
By	R. ROBINSON, DEPUTY
File No.	042-2003

A PORTION OF
SECTIONS 1, 2, 3, 4, 8, 9, 10, 11, 12 & 15
T 6 S R 41 E W.M.
UNION COUNTY, OREGON

RECORD OF SURVEY

RES LAND SURVEYS, INC. 8335 N. PLACITA DADIVOSO TUCSON, ARIZONA 85704

LEGEND
[] RECORD BEARING AND/OR DISTANCE, G-L-O 1885, B-L-M 1971, 1993
MONUMENT USFS 3/4" DIAM. ALUMINUM CAPPED PIPE, 30" LONG

REGISTERED
PROFESSIONAL
LAND SURVEYOR
M & Stoll
OREGON
JULY 15, 1983
RONALD E. STOLL
2058

RONALD E. STOLL, R.L.S. 2058

SURVEY NO. 042-2003