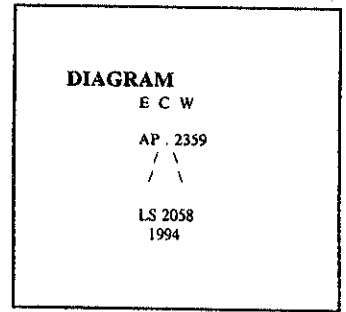


CERTIFIED RECORD OF LAND CORNER MONUMENTATION

History of original corner establishment:



Description of corner evidence found:

Description of monument and accessories I established to perpetuate the original location of this corner:

SET A 3¼" ALUMINUM CAPPED MONUMENT 12" IN THE GROUND, WITH MOUND OF STONE TO CAP, CAP MARKED PER DIAGRAM, FROM WHICH:

A FIR, 9" IN DIAM. BEARS N. 34°30' E., 41.53', SCRIBED "ECWAP2359 BT".
A FIR, 7" IN DIAM. BEARS S. 42°32' E., 39.60', SCRIBED "ECWAP2359 BT".

REFERENCE: RECORD OF SURVEY, CLARK CREEK/EAGLE CAP WILDERNESS SURVEY
WITNESS TO MONUMENT: DAVID SUTHERLAND
BEARINGS TAKEN TO BRASS TAG AT CENTER OF BLAZE, DISTANCES MEASURED TO BRASS TAG ON SIDE CENTER OF TREE. OBSERVED WITH ELECTRONIC TOTAL STATION AND STEEL TAPE.
BASIS OF BEARINGS WAS A SOLAR OBSERVATION.

REGISTERED
PROFESSIONAL
LAND SURVEYOR

RM 4 Stoll 9/98

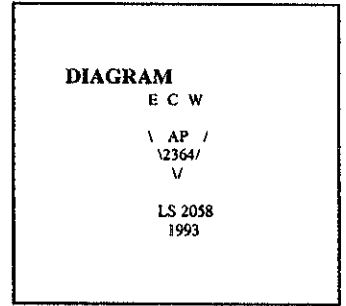
OREGON
JULY 15, 1983
RONALD E. STOLL
2058

Office of _____ County of _____
State of _____ I hereby certify that the within instrument was filed in this office
for record on the ____ day of _____, 19__

_____ by _____
(COUNTY OFFICIAL) (DEPUTY)

CERTIFIED RECORD OF LAND CORNER MONUMENTATION

History of original corner establishment:



Description of corner evidence found:

Description of monument and accessories I established to perpetuate the original location of this corner:

SET A 3" BRASS CAP, CAP MARKED PER DIAGRAM, IN A 5/8" DIAM. DRILL HOLE IN LEDGE ROCK, FROM WHICH:

A 1/2" DIAM. DRILL HOLE WITH PK NAIL AND LS TAG IN ROCK FACE BEARS N 69°03'E, 73.19'.

A 1/2" DIAM. DRILL HOLE WITH PK NAIL AND LS TAG IN ROCK FACE BEARS S 60°58'E, 44.35'.

REFERENCE: RECORD OF SURVEY, CLARK CREEK/EAGLE CAP WILDERNESS SURVEY
WITNESS TO MONUMENT: DAVID SUTHERLAND
BEARINGS TAKEN TO BRASS TAG AT CENTER OF BLAZE, DISTANCES MEASURED TO BRASS TAG ON SIDE CENTER OF TREE. OBSERVED WITH ELECTRONIC TOTAL STATION AND STEEL TAPE.
BASIS OF BEARINGS WAS A SOLAR OBSERVATION.

REGISTERED
PROFESSIONAL
LAND SURVEYOR

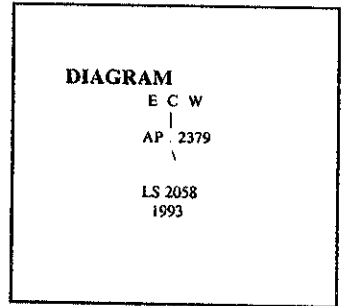
M & Stoll 9/98

OREGON
JULY 15, 1983
RONALD E. STOLL
2058

Office of _____ County of _____
State of _____ I hereby certify that the within instrument was filed in this office
for record on the ____ day of _____, 19____
_____ by _____
(COUNTY OFFICIAL) (DEPUTY)

CERTIFIED RECORD OF LAND CORNER MONUMENTATION

History of original corner establishment:



Description of corner evidence found:

Description of monument and accessories I established to perpetuate the original location of this corner:

SET A 3¼" ALUMINUM CAPPED MONUMENT 20" IN THE GROUND, WITH MOUND OF STONE TO CAP, CAP MARKED PER DIAGRAM, FROM WHICH:

A FIR, 19" IN DIAM. BEARS N.82°16'W., 25.25', SCRIBED "ECWAP2379 BT".

A FIR, 12" IN DIAM. BEARS N.8°26'E., 59.51', SCRIBED "ECWAP2379 BT".

REFERENCE: RECORD OF SURVEY, CLARK CREEK/EAGLE CAP WILDERNESS SURVEY
WITNESS TO MONUMENT: DAVID SUTHERLAND
BEARINGS TAKEN TO BRASS TAG AT CENTER OF BLAZE, DISTANCES MEASURED TO BRASS TAG ON SIDE CENTER OF TREE. OBSERVED WITH ELECTRONIC TOTAL STATION AND STEEL TAPE.
BASIS OF BEARINGS WAS A SOLAR OBSERVATION.

REGISTERED
PROFESSIONAL
LAND SURVEYOR

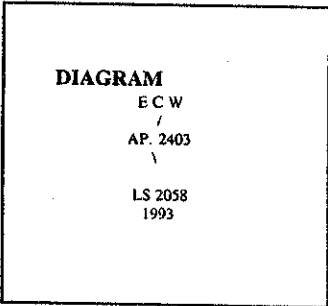
RM & Stoll 9/98

OREGON
JULY 15, 1983
RONALD E. STOLL
2058

Office of _____ County of _____
State of _____ I hereby certify that the within instrument was filed in this office
for record on the ____ day of _____, 19____
_____ by _____
(COUNTY OFFICIAL) (DEPUTY)

CERTIFIED RECORD OF LAND CORNER MONUMENTATION

History of original corner establishment:



Description of corner evidence found:

Description of monument and accessories I established to perpetuate the original location of this corner:

SET A 3 1/4" ALUMINUM CAPPED MONUMENT 20" IN THE GROUND, WITH MOUND OF STONE TO CAP, CAP MARKED PER DIAGRAM, FROM WHICH:

- A FIR, 7" IN DIAM. BEARS S.54°48'E., 5.20', SCRIBED "AP2403 BT".
- A FIR, 7" IN DIAM. BEARS S.47°14'W., 12.65', SCRIBED "AP2403 BT".

REFERENCE: RECORD OF SURVEY, CLARK CREEK/EAGLE CAP WILDERNESS SURVEY
WITNESS TO MONUMENT: DAVID SUTHERLAND
BEARINGS TAKEN TO BRASS TAG AT CENTER OF BLAZE, DISTANCES MEASURED TO BRASS TAG ON SIDE CENTER OF TREE. OBSERVED WITH ELECTRONIC TOTAL STATION AND STEEL TAPE.
BASIS OF BEARINGS WAS A SOLAR OBSERVATION.

REGISTERED
PROFESSIONAL
LAND SURVEYOR

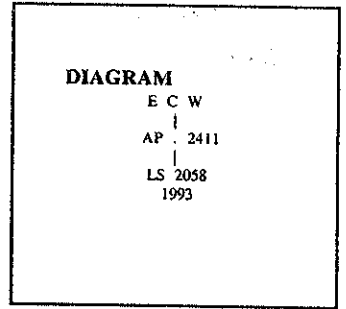
M & Stoll 9/98

OREGON
JULY 15, 1983
RONALD E. STOLL
2058

Office of _____ County of _____
State of _____ I hereby certify that the within instrument was filed in this office
for record on the ____ day of _____, 19____
_____ by _____
(COUNTY OFFICIAL) (DEPUTY)

CERTIFIED RECORD OF LAND CORNER MONUMENTATION

History of original corner establishment:



Description of corner evidence found:

Description of monument and accessories I established to perpetuate the original location of this corner:

SET A 3/4" ALUMINUM CAPPED MONUMENT 30" IN THE GROUND, WITH MOUND OF STONE TO CAP, CAP MARKED PER DIAGRAM, FROM WHICH:

A FIR, 11" IN DIAM. BEARS N.00°13'W., 17.37', SCRIBED "ECWAP2411 BT".
A FIR, 9" IN DIAM. BEARS N.86°49'E., 28.05', SCRIBED "ECWAP2411 BT".

REFERENCE: RECORD OF SURVEY, CLARK CREEK/EAGLE CAP WILDERNESS SURVEY
WITNESS TO MONUMENT: DAVID SUTHERLAND
BEARINGS TAKEN TO BRASS TAG AT CENTER OF BLAZE, DISTANCES MEASURED TO BRASS TAG ON SIDE CENTER OF TREE. OBSERVED WITH ELECTRONIC TOTAL STATION AND STEEL TAPE.
BASIS OF BEARINGS WAS A SOLAR OBSERVATION.

REGISTERED
PROFESSIONAL
LAND SURVEYOR

RM A Stoll 9/98

OREGON
JULY 15, 1983
RONALD E. STOLL
2058

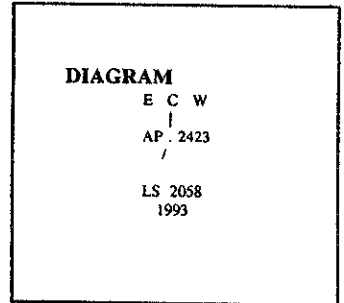
Office of _____ County of _____
State of _____ I hereby certify that the within instrument was filed in this office
for record on the ____ day of _____, 19__

(COUNTY OFFICIAL)

(DEPUTY)

CERTIFIED RECORD OF LAND CORNER MONUMENTATION

History of original corner establishment:



Description of corner evidence found:

Description of monument and accessories I established to perpetuate the original location of this corner:

SET A 3" ALUMINUM CAPPED DRIAVEABLE MONUMENT, 6" ABOVE THE GROUND, WITH A SMALL MOUND OF STONE TO CAP, CAP MARKED PER DIAGRAM, FROM WHICH:

- A FIR, 8" IN DIAM. BEARS S.28°30'W., 43.6', SCRIBED "AP2423ECW BT".
- A FIR, 27" IN DIAM. BEARS S.58°15'E., 11.8', SCRIBED "AP2423ECW BT".

REFERENCE: RECORD OF SURVEY, CLARK CREEK/EAGLE CAP WILDERNESS SURVEY
 WITNESS TO MONUMENT: DAVID SUTHERLAND
 BEARINGS TAKEN TO BRASS TAG AT CENTER OF BLAZE, DISTANCES MEASURED TO BRASS TAG ON SIDE CENTER OF TREE. OBSERVED WITH ELECTRONIC TOTAL STATION AND STEEL TAPE.
 BASIS OF BEARINGS WAS A SOLAR OBSERVATION.

REGISTERED PROFESSIONAL LAND SURVEYOR

RW & Stoll 9/98

OREGON
JULY 15, 1983
RONALD E. STOLL
2058

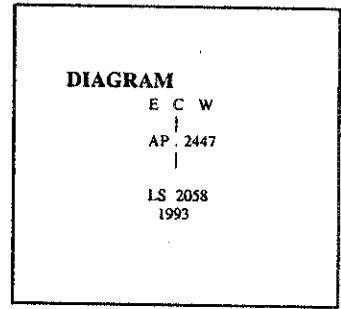
Office of _____ County of _____
 State of _____ I hereby certify that the within instrument was filed in this office
 for record on the _____ day of _____, 19____
 _____ by _____

(COUNTY OFFICIAL)

(DEPUTY)

CERTIFIED RECORD OF LAND CORNER MONUMENTATION

History of original corner establishment:



Description of corner evidence found:

Description of monument and accessories I established to perpetuate the original location of this corner:

SET A 3 1/4" ALUMINUM CAPPED MONUMENT 2' ABOVE THE GROUND, WITH MOUND OF STONE TO CAP, CAP MARKED PER DIAGRAM, FROM WHICH:

- A FIR, 6" IN DIAM. BEARS N.29°28'E., 49.5', SCRIBED "ECWAP2447 BT".
- A FIR, 9" IN DIAM. BEARS S.86°50'E., 65.5', SCRIBED "ECWAP2447 BT".

REFERENCE: RECORD OF SURVEY, CLARK CREEK/EAGLE CAP WILDERNESS SURVEY
 WITNESS TO MONUMENT: DAVID SUTHERLAND
 BEARINGS TAKEN TO BRASS TAG AT CENTER OF BLAZE, DISTANCES MEASURED TO BRASS TAG ON SIDE CENTER OF TREE. OBSERVED WITH ELECTRONIC TOTAL STATION AND STEEL TAPE.
 BASIS OF BEARINGS WAS A SOLAR OBSERVATION.

REGISTERED
PROFESSIONAL
LAND SURVEYOR

RMS & Stoll 9/98

OREGON
JULY 15, 1983
RONALD E. STOLL
2058

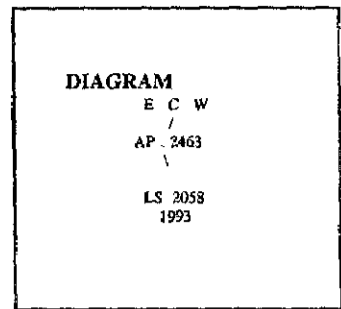
Office of _____ County of _____
 State of _____ I hereby certify that the within instrument was filed in this office
 for record on the ____ day of _____, 19____
 _____ by _____

(COUNTY OFFICIAL)

(DEPUTY)

CERTIFIED RECORD OF LAND CORNER MONUMENTATION

History of original corner establishment:



Description of corner evidence found:

Description of monument and accessories I established to perpetuate the original location of this corner:

SET A 3/4" ALUMINUM CAPPED MONUMENT 4" ABOVE THE GROUND, WITH MOUND OF STONE TO CAP, CAP MARKED PER DIAGRAM, FROM WHICH:

- A FIR, 7" IN DIAM. BEARS N.19°05'W., 13.53', SCRIBED "ECWAP2463 BT".
- A FIR, 8" IN DIAM. BEARS S.46°54'W., 23.52', SCRIBED "ECWAP2463 BT".

REFERENCE: RECORD OF SURVEY, CLARK CREEK/EAGLE CAP WILDERNESS SURVEY
 WITNESS TO MONUMENT: DAVID SUTHERLAND
 BEARINGS TAKEN TO BRASS TAG AT CENTER OF BLAZE, DISTANCES MEASURED TO BRASS TAG ON SIDE CENTER OF TREE. OBSERVED WITH ELECTRONIC TOTAL STATION AND STEEL TAPE.
 BASIS OF BEARINGS WAS A SOLAR OBSERVATION.

REGISTERED PROFESSIONAL LAND SURVEYOR

RM & Stoll 9/98

OREGON
JULY 15, 1983
RONALD E. STOLL
2058

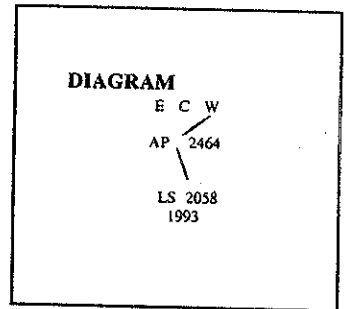
Office of _____ County of _____
 State of _____ I hereby certify that the within instrument was filed in this office
 for record on the ____ day of _____, 19____
 _____ by _____

(COUNTY OFFICIAL)

(DEPUTY)

CERTIFIED RECORD OF LAND CORNER MONUMENTATION

History of original corner establishment:



Description of corner evidence found:

Description of monument and accessories I established to perpetuate the original location of this corner:

SET A 3 1/4" ALUMINUM CAPPED MONUMENT 4" ABOVE THE GROUND, WITH MOUND OF STONE TO CAP, CAP MARKED PER DIAGRAM, FROM WHICH:

- A FIR, 4" IN DIAM. BEARS N.56°44'E., 21.39', SCRIBED "ECWAP2464 BT".
- A FIR, 5" IN DIAM. BEARS N.41°50'W., 8.57', SCRIBED "ECWAP2464 BT".

REFERENCE: RECORD OF SURVEY, CLARK CREEK/EAGLE CAP WILDERNESS SURVEY
 WITNESS TO MONUMENT: DAVID SUTHERLAND
 BEARINGS TAKEN TO BRASS TAG AT CENTER OF BLAZE, DISTANCES MEASURED TO BRASS TAG ON SIDE CENTER OF TREE. OBSERVED WITH ELECTRONIC TOTAL STATION AND STEEL TAPE.
 BASIS OF BEARINGS WAS A SOLAR OBSERVATION.

REGISTERED
 PROFESSIONAL
 LAND SURVEYOR

RM & Stoll 9/98

OREGON
 JULY 15, 1983
 RONALD E. STOLL
 2058

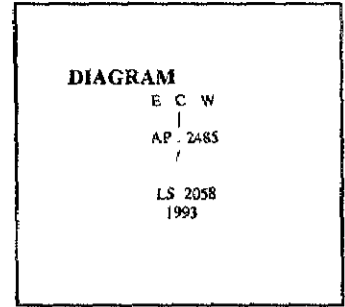
Office of _____ County of _____
 State of _____ I hereby certify that the within instrument was filed in this office
 for record on the ____ day of _____, 19____
 _____ by _____

(COUNTY OFFICIAL)

(DEPUTY)

CERTIFIED RECORD OF LAND CORNER MONUMENTATION

History of original corner establishment:



Description of corner evidence found:

Description of monument and accessories I established to perpetuate the original location of this corner:

SET A 3/4" ALUMINUM CAPPED MONUMENT 20" IN THE GROUND, WITH MOUND OF STONE TO CAP, CAP MARKED PER DIAGRAM, FROM WHICH:

- A FIR, 12" IN DIAM. BEARS S.79°00'E., 11.34', SCRIBED "ECWAP2485 BT".
- A FIR, 8" IN DIAM. BEARS S.15°31'W., 15.92', SCRIBED "ECWAP2485 BT".

REFERENCE: RECORD OF SURVEY, CLARK CREEK/EAGLE CAP WILDERNESS SURVEY
 WITNESS TO MONUMENT: DAVID SUTHERLAND
 BEARINGS TAKEN TO BRASS TAG AT CENTER OF BLAZE, DISTANCES MEASURED TO BRASS TAG ON SIDE CENTER OF TREE. OBSERVED WITH ELECTRONIC TOTAL STATION AND STEEL TAPE.
 BASIS OF BEARINGS WAS A SOLAR OBSERVATION.

REGISTERED
PROFESSIONAL
LAND SURVEYOR

RM & Stoll 9/98

OREGON
JULY 15, 1983
RONALD E. STOLL
2058

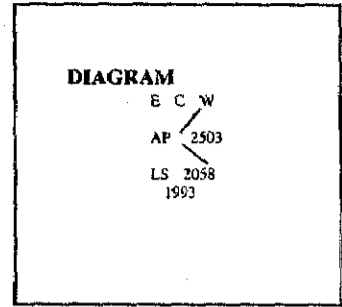
Office of _____ County of _____
 State of _____ I hereby certify that the within instrument was filed in this office
 for record on the _____ day of _____, 19____
 _____ by _____

(COUNTY OFFICIAL)

(DEPUTY)

CERTIFIED RECORD OF LAND CORNER MONUMENTATION

History of original corner establishment:



Description of corner evidence found:

Description of monument and accessories I established to perpetuate the original location of this corner:

SET A 3 1/4" ALUMINUM CAPPED MONUMENT 8" ABOVE THE GROUND, WITH MOUND OF STONE TO CAP, CAP MARKED PER DIAGRAM, FROM WHICH:

- A FIR, 8" IN DIAM. BEARS S.76°50'E., 10.66', SCRIBED "ECWAP2503 BT".
- A SPRUCE, 10" IN DIAM. BEARS S.7°44'E., 31.38', SCRIBED "ECWAP2503 BT".

REFERENCE: RECORD OF SURVEY, CLARK CREEK/EAGLE CAP WILDERNESS SURVEY
 WITNESS TO MONUMENT: DAVID SUTHERLAND
 BEARINGS TAKEN TO BRASS TAG AT CENTER OF BLAZE, DISTANCES MEASURED TO BRASS TAG ON SIDE CENTER OF TREE. OBSERVED WITH ELECTRONIC TOTAL STATION AND STEEL TAPE.
 BASIS OF BEARINGS WAS A SOLAR OBSERVATION.

REGISTERED
 PROFESSIONAL
 LAND SURVEYOR

RM & Stoll 9/98

OREGON
 JULY 15, 1983
 RONALD E. STOLL
 2058

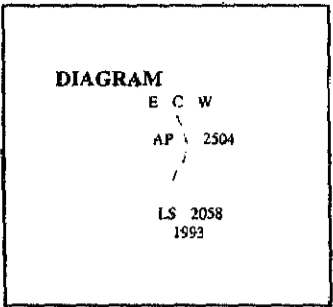
Office of _____ County of _____
 State of _____ I hereby certify that the within instrument was filed in this office
 for record on the _____ day of _____, 19____
 _____ by _____

(COUNTY OFFICIAL)

(DEPUTY)

CERTIFIED RECORD OF LAND CORNER MONUMENTATION

History of original corner establishment:



Description of corner evidence found:

Description of monument and accessories I established to perpetuate the original location of this corner:

SET A 3/4" ALUMINUM CAPPED MONUMENT 8" ABOVE THE GROUND, WITH MOUND OF STONE TO CAP, CAP MARKED PER DIAGRAM, FROM WHICH:

- A FIR, 7" IN DIAM. BEARS N.75°06'W., 13.50', SCRIBED "ECWAP2504 BT".
- A FIR, 9" IN DIAM. BEARS N.56°54'E., 15.92', SCRIBED "ECWAP2504 BT".

REFERENCE: RECORD OF SURVEY, CLARK CREEK/EAGLE CAP WILDERNESS SURVEY
 WITNESS TO MONUMENT: DAVID SUTHERLAND
 BEARINGS TAKEN TO BRASS TAG AT CENTER OF BLAZE, DISTANCES MEASURED TO BRASS TAG ON SIDE CENTER OF TREE. OBSERVED WITH ELECTRONIC TOTAL STATION AND STEEL TAPE.
 BASIS OF BEARINGS WAS A SOLAR OBSERVATION.

REGISTERED
 PROFESSIONAL
 LAND SURVEYOR

RM & Stoll 9/98

OREGON
 JULY 15, 1983
 RONALD E. STOLL
 2058

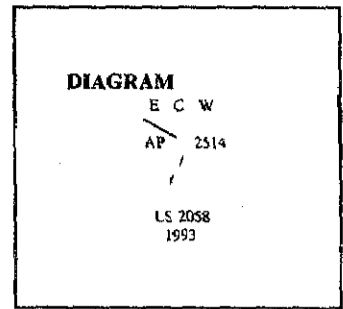
Office of _____ County of _____
 State of _____ I hereby certify that the within instrument was filed in this office
 for record on the ____ day of _____, 19____
 _____ by _____

(COUNTY OFFICIAL)

(DEPUTY)

CERTIFIED RECORD OF LAND CORNER MONUMENTATION

History of original corner establishment:



Description of corner evidence found:

Description of monument and accessories I established to perpetuate the original location of this corner:

SET A 3/4" ALUMINUM CAPPED MONUMENT 6" ABOVE THE GROUND, WITH MOUND OF STONE TO CAP, CAP MARKED PER DIAGRAM, FROM WHICH:

- A FIR, 7" IN DIAM. BEARS S.85°16'E., 8.35', SCRIBED "ECWAP2514 BT".
- A FIR, 6" IN DIAM. BEARS N.16°27'E., 23.28', SCRIBED "ECWAP2514 BT".

REFERENCE: RECORD OF SURVEY, CLARK CREEK/EAGLE CAP WILDERNESS SURVEY
 WITNESS TO MONUMENT: DAVID SUTHERLAND
 BEARINGS TAKEN TO BRASS TAG AT CENTER OF BLAZE, DISTANCES MEASURED TO BRASS TAG ON SIDE CENTER OF TREE. OBSERVED WITH ELECTRONIC TOTAL STATION AND STEEL TAPE.
 BASIS OF BEARINGS WAS A SOLAR OBSERVATION.

REGISTERED
PROFESSIONAL
LAND SURVEYOR

RM & STOLL 9/98

OREGON
JULY 15, 1983
RONALD E. STOLL
2058

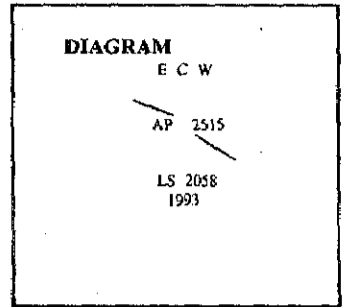
Office of _____ County of _____
 State of _____ I hereby certify that the within instrument was filed in this office
 for record on the _____ day of _____, 19____
 _____ by _____

(COUNTY OFFICIAL)

(DEPUTY)

CERTIFIED RECORD OF LAND CORNER MONUMENTATION

History of original corner establishment:



Description of corner evidence found:

Description of monument and accessories I established to perpetuate the original location of this corner:

SET A 3/4" ALUMINUM CAPPED MONUMENT 10" ABOVE THE GROUND, WITH MOUND OF STONE TO CAP, CAP MARKED PER DIAGRAM, FROM WHICH:

- A SPRUCE, 6" IN DIAM. BEARS N.24°21'E., 9.07', SCRIBED "ECWAP2515 BT".
- A SPRUCE, 8" IN DIAM. BEARS S.79°54'W., 24.01', SCRIBED "ECWAP2515 BT".

REFERENCE: RECORD OF SURVEY, CLARK CREEK/EAGLE CAP WILDERNESS SURVEY
 WITNESS TO MONUMENT: DAVID SUTHERLAND
 BEARINGS TAKEN TO BRASS TAG AT CENTER OF BLAZE, DISTANCES MEASURED TO BRASS TAG ON SIDE CENTER OF TREE. OBSERVED WITH ELECTRONIC TOTAL STATION AND STEEL TAPE.
 BASIS OF BEARINGS WAS A SOLAR OBSERVATION.

REGISTERED
 PROFESSIONAL
 LAND SURVEYOR

RM & Stoll 9/98

OREGON
 JULY 15, 1983
 RONALD E. STOLL
 2058

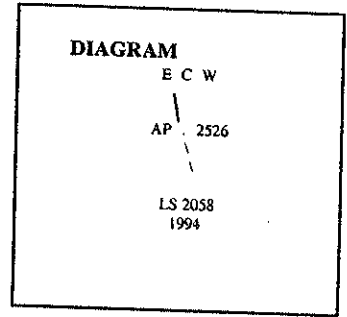
Office of _____ County of _____
 State of _____ I hereby certify that the within instrument was filed in this office
 for record on the _____ day of _____, 19____
 _____ by _____

(COUNTY OFFICIAL)

(DEPUTY)

CERTIFIED RECORD OF LAND CORNER MONUMENTATION

History of original corner establishment:



Description of corner evidence found:

Description of monument and accessories I established to perpetuate the original location of this corner:

SET A 3 1/4" ALUMINUM CAPPED MONUMENT 0.8' ABOVE THE GROUND, WITH MOUND OF STONE TO CAP, CAP MARKED PER DIAGRAM, FROM WHICH:

- A FIR, 13" IN DIAM. BEARS N.23°06'E., 46.68', SCRIBED "ECWAP2526 BT".
- A FIR, 8" IN DIAM. BEARS S.49°44'W., 32.26', SCRIBED "ECWAP2526 BT".

REFERENCE: RECORD OF SURVEY, CLARK CREEK/EAGLE CAP WILDERNESS SURVEY
 WITNESS TO MONUMENT: DAVID SUTHERLAND
 BEARINGS TAKEN TO BRASS TAG AT CENTER OF BLAZE, DISTANCES MEASURED TO BRASS TAG ON SIDE CENTER OF TREE. OBSERVED WITH ELECTRONIC TOTAL STATION AND STEEL TAPE.
 BASIS OF BEARINGS WAS A SOLAR OBSERVATION.

REGISTERED
PROFESSIONAL
LAND SURVEYOR

RW & Stoll 9/98

OREGON
JULY 15, 1983
RONALD E. STOLL
2058

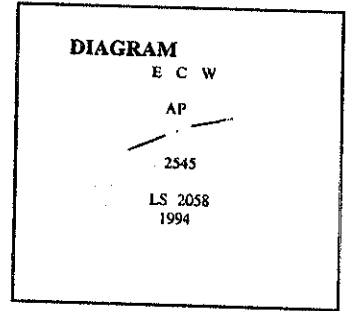
Office of _____ County of _____
 State of _____ I hereby certify that the within instrument was filed in this office
 for record on the _____ day of _____, 19____
 _____ by _____

(COUNTY OFFICIAL)

(DEPUTY)

CERTIFIED RECORD OF LAND CORNER MONUMENTATION

History of original corner establishment:



Description of corner evidence found:

Description of monument and accessories I established to perpetuate the original location of this corner:

SET A 3 1/4" ALUMINUM CAPPED MONUMENT 20" IN THE GROUND, WITH MOUND OF STONE TO CAP, CAP MARKED PER DIAGRAM, FROM WHICH:

- A FIR, 6" IN DIAM. BEARS N.80°13'W., 9.37', SCRIBED "ECWAP2545 BT".
- A FIR, 9" IN DIAM. BEARS N.9°34'E., 21.65', SCRIBED "ECWAP2545 BT".

REFERENCE: RECORD OF SURVEY, CLARK CREEK/EAGLE CAP WILDERNESS SURVEY
 WITNESS TO MONUMENT: DAVID SUTHERLAND
 BEARINGS TAKEN TO BRASS TAG AT CENTER OF BLAZE, DISTANCES MEASURED TO BRASS TAG ON SIDE CENTER OF TREE. OBSERVED WITH ELECTRONIC TOTAL STATION AND STEEL TAPE.
 BASIS OF BEARINGS WAS A SOLAR OBSERVATION.

REGISTERED
 PROFESSIONAL
 LAND SURVEYOR

Ronald E. Stoll 9/98

OREGON
 JULY 15, 1983
 RONALD E. STOLL
 2058

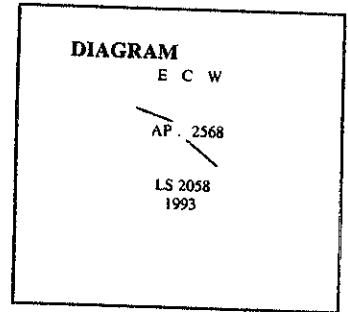
Office of _____ County of _____
 State of _____ I hereby certify that the within instrument was filed in this office
 for record on the _____ day of _____, 19____
 _____ by _____

(COUNTY OFFICIAL)

(DEPUTY)

CERTIFIED RECORD OF LAND CORNER MONUMENTATION

History of original corner establishment:



Description of corner evidence found:

Description of monument and accessories I established to perpetuate the original location of this corner:

SET A 3 1/4" ALUMINUM CAPPED MONUMENT 26" IN THE GROUND, WITH MOUND OF STONE TO CAP, CAP MARKED PER DIAGRAM, FROM WHICH:

- A FIR, 11" IN DIAM. BEARS N.20°40'W., 13.90', SCRIBED "ECWAP2568 BT".
- A FIR, 7" IN DIAM. BEARS S.75°29'E., 10.58', SCRIBED "ECWAP2568 BT".

REFERENCE: RECORD OF SURVEY, CLARK CREEK/EAGLE CAP WILDERNESS SURVEY
 WITNESS TO MONUMENT: DAVID SUTHERLAND
 BEARINGS TAKEN TO BRASS TAG AT CENTER OF BLAZE, DISTANCES MEASURED TO BRASS TAG ON SIDE CENTER OF TREE. OBSERVED WITH ELECTRONIC TOTAL STATION AND STEEL TAPE.
 BASIS OF BEARINGS WAS A SOLAR OBSERVATION.

REGISTERED
 PROFESSIONAL
 LAND SURVEYOR

RM & Stoll 9/98

OREGON
 JULY 15, 1983
 RONALD E. STOLL
 2058

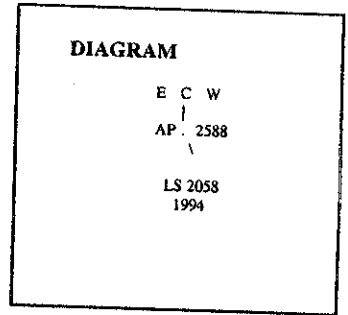
Office of _____ County of _____
 State of _____ I hereby certify that the within instrument was filed in this office
 for record on the ____ day of _____, 19____
 _____ by _____

(COUNTY OFFICIAL)

(DEPUTY)

CERTIFIED RECORD OF LAND CORNER MONUMENTATION

History of original corner establishment:



Description of corner evidence found:

Description of monument and accessories I established to perpetuate the original location of this corner:

SET A 3¼" ALUMINUM CAPPED MONUMENT ON THE SECTION LINE, 20" IN THE GROUND, WITH MOUND OF STONE TO CAP, CAP MARKED PER DIAGRAM, FROM WHICH:

- A FIR, 5" IN DIAM. BEARS N.73°14'W., 8.94', SCRIBED "ECWAP2588 BT".
- A FIR, 6" IN DIAM. BEARS N.36°24'E., 26.86', SCRIBED "ECWAP2588 BT".

REFERENCE: RECORD OF SURVEY, CLARK CREEK/EAGLE CAP WILDERNESS SURVEY
 WITNESS TO MONUMENT: DAVID SUTHERLAND
 BEARINGS TAKEN TO BRASS TAG AT CENTER OF BLAZE, DISTANCES MEASURED TO BRASS TAG ON SIDE CENTER OF TREE. OBSERVED WITH ELECTRONIC TOTAL STATION AND STEEL TAPE.
 BASIS OF BEARINGS WAS A SOLAR OBSERVATION.

REGISTERED
 PROFESSIONAL
 LAND SURVEYOR

Ronald E. Stoll 9/98

OREGON
 JULY 15, 1983
 RONALD E. STOLL
 2058

Office of _____ County of _____
 State of _____ I hereby certify that the within instrument was filed in this office
 for record on the ____ day of _____, 19____
 _____ by _____

(COUNTY OFFICIAL)

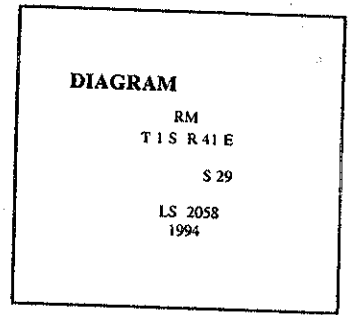
(DEPUTY)

CERTIFIED RECORD OF LAND CORNER MONUMENTATION

History of original corner establishment:

SURVEYED BY: A. GENSNER, 1898, CONTRACT NO. 683

A WHITE FIR 24" IN DIAM A LINE TREE MARKED WITH 2 NOTCHES CUTTED N AND S SIDES



Description of corner evidence found:

A FIR, 9" IN DIAM. ROTTED WITH TWO NOTCHES VISIBLE

Description of monument and accessories I established to perpetuate the original location of this corner:

SET A 60D NAIL IN CENTER OF STUMP, FROM WHICH:

A 3 1/4" ALUMINUM CAPPED MONUMENT 24" IN THE GROUND, WITH SMALL MOUND OF STONES, CAP MARKED PER DIAGRAM, BEARS N.22°16'E., 30.32'.

A 3 1/4" ALUMINUM CAPPED MONUMENT 24" IN THE GROUND, WITH SMALL MOUND OF STONES, CAP MARKED PER DIAGRAM, BEARS S.70°12'E., 40.94'.

REFERENCE: RECORD OF SURVEY, CLARK CREEK/EAGLE CAP WILDERNESS SURVEY
WITNESS TO MONUMENT: DAVID SUTHERLAND
BEARINGS AND DISTANCES TAKEN TO THE CENTER OF CAP. OBSERVED WITH ELECTRONIC TOTAL STATION AND STEEL TAPE.
BASIS OF BEARINGS WAS A SOLAR OBSERVATION.

REGISTERED
PROFESSIONAL
LAND SURVEYOR

RM & Stoll 9/98

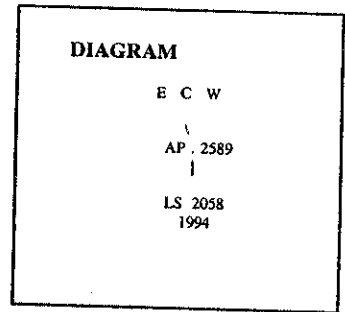
OREGON
JULY 16, 1983
RONALD E. STOLL
2058

Office of _____ County of _____
State of _____ I hereby certify that the within instrument was filed in this office
for record on the _____ day of _____, 19____

_____ by _____
(COUNTY OFFICIAL) (DEPUTY)

CERTIFIED RECORD OF LAND CORNER MONUMENTATION

History of original corner establishment:



Description of corner evidence found:

Description of monument and accessories I established to perpetuate the original location of this corner:

SET A 3¼" ALUMINUM CAPPED MONUMENT ON THE SECTION LINE, 18" IN THE GROUND, WITH MOUND OF STONE TO CAP, CAP MARKED PER DIAGRAM, FROM WHICH:

- A FIR, 16" IN DIAM. BEARS S.2°07'W., 23.99', SCRIBED "ECWAP2589 BT".
- A FIR, 10" IN DIAM. BEARS N.89°41'E., 9.60', SCRIBED "ECWAP2589 BT".

REFERENCE: RECORD OF SURVEY, CLARK CREEK/EAGLE CAP WILDERNESS SURVEY
 WITNESS TO MONUMENT: DAVID SUTHERLAND
 BEARINGS TAKEN TO BRASS TAG AT CENTER OF BLAZE, DISTANCES MEASURED TO BRASS TAG ON SIDE CENTER OF TREE. OBSERVED WITH ELECTRONIC TOTAL STATION AND STEEL TAPE.
 BASIS OF BEARINGS WAS A SOLAR OBSERVATION.

REGISTERED
 PROFESSIONAL
 LAND SURVEYOR

RM A Stoll 9/98

OREGON
 JULY 15, 1983
 RONALD E. STOLL
 2058

Office of _____ County of _____
 State of _____ I hereby certify that the within instrument was filed in this office
 for record on the ____ day of _____, 19____
 _____ by _____

(COUNTY OFFICIAL)

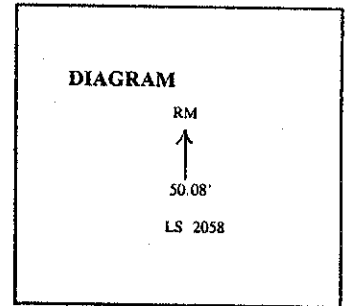
(DEPUTY)

CERTIFIED RECORD OF LAND CORNER MONUMENTATION

History of original corner establishment:

SURVEYED BY: A. GENSNER, 1898, CONTRACT NO. 683

A TAMARACK 30" IN DIAM A LINE TREE MARKED WITH 2 NOTCHES ON THE N AND S SIDES



Description of corner evidence found:

A TAMARACK SNAG, 28" IN DIAM. WITH TWO NOTCHES VISIBLE ON NORTH AND SOUTH SIDES

Description of monument and accessories I established to perpetuate the original location of this corner:

SET A 60D NAIL IN CENTER OF STUMP, FROM WHICH:

A 1 1/2" ALUMINUM CAP ON A 1/2" REBAR, CAP MARKED PER DIAGRAM, BEARS N.37°24'E., 50.08'.

REFERENCE: RECORD OF SURVEY, CLARK CREEK/EAGLE CAP WILDERNESS SURVEY
WITNESS TO MONUMENT: DAVID SUTHERLAND
BEARINGS AND DISTANCES TAKEN TO THE CENTER OF CAP. OBSERVED WITH ELECTRONIC TOTAL STATION AND STEEL TAPE.
BASIS OF BEARINGS WAS A SOLAR OBSERVATION.

REGISTERED
PROFESSIONAL
LAND SURVEYOR

RM & Stoll 9/98

OREGON
JULY 15, 1983
RONALD E. STOLL
2058

Office of _____ County of _____
State of _____ I hereby certify that the within instrument was filed in this office
for record on the _____ day of _____, 19__

_____ by _____
(COUNTY OFFICIAL) (DEPUTY)