

NARRATIVE

This survey was performed for Farmers Home Administration for the purpose of identifying conservation easement boundaries on the Myron E. Miles property and preparing legal description of those lands.

The survey consisted of locating and/or reestablishing the original land survey corner monuments for the 4 Sections shown hereon, subdividing those sections into their aliquot parts and monumenting the Miles property corners.

An additional map of survey is filed showing in detail the boundaries of the conservation easement.

Additional GLO corner data is attached hereon as part of this narrative.

LEGEND

- ⊙ — Set 2 1/2" brass cap on 1/4" iron pipe w/ stone mound
- — Set 3/8" x 30" rebar w/ plastic cap marked "HANLEY ENGRG, PLS 1206"
- ⊙ — Found 3/4" iron pipe

SOLAR OBSERVATIONS
BASIS OF BEARINGS

MAP OF SURVEY

T. 6 S., R. 39 E., W. M. SECTIONS

23, 24, 25 & 26

FOR

FARMERS HOME ADMINISTRATION

MARCH - MAY, 1989 SCALE: 1" = 1000'

T. 6 S., R. 39 E., W. M.
T. 6 S., R. 40 E., W. M.

NARRATIVE
DRAWN 1/18

UNION COUNTY SURVEYOR

Date Received 12/18/91

Filed 12/20/91

By Myron E. Miles

File No. 064-1991

REGISTERED PROFESSIONAL LAND SURVEYOR

James D. Hanley

OREGON SURVEYOR 1979

JAMES D. HANLEY 1206

HANLEY ENGINEERING
2043 MAIN STREET
BAKER, OREGON

NARRATIVE TO ACCOMPANY BAKER COUNTY SURVEYS

NOS. 6-39-1 and 6-39-2

This part of narrative describes corner monumentation found and/or established during the course of Farmers Home Administration Survey in Sections 23, 24, 25 and 26, T. 6 S., R. 39 E., W.M. under the above filing numbers.

The original monumentation was established by use of wood posts, set in mounds of earth. This survey has accepted the fence corners at these locations as having perpetuated the locations as originally established. Except as indicated otherwise, the only existing remains of these posts were found at the corner common to Sections 23, 24, 25 and 26, and at the quarter corner between Sections 23 and 24. Marked stones were found along the East line of the township (Guide Meridian) for the Southeast and Northeast corners of Section 25 and the quarter corner between Sections 23 and 24, and were accepted as replacements for the original wood posts, although no documentation was found for the monumentation.

T. Davenport surveyed the East Range line of T. 6 S., R. 39 E. under GLO Contract No. 102, approved 1/12/1864.

D. Thompson surveyed the interior of this township under GLO Contract No. 103, approved 1/20/1864.

N-17 Corner common to Sections 14, 15, 22 and 23: GLO records state "set post for corner to Sections 14, 15, 22 and 23". Found a 3/4-inch diam. pipe in 3-way fence intersection. Point not remonumented.

N-19 Quarter corner between Sections 14 and 23: GLO records state "set post for corner in mound of earth". Found a 3-way fence intersection. Set 5/8-inch x 30 inch rebar with plastic cap mkd. HANLEY ENGRG PLS 1206 at cor point.

N-21 Corner common to Sections 13, 14, 23 and 24: GLO records state: "set post for corner to Secs. 13, 14, 23 and 24 in mound of earth". Found 2-way fence corner. Set 5/8-inch x 30 inch rebar with plastic cap mkd. HANLEY ENGRG PLS 1206 at corner point.

N-23 Quarter corner between Sections 13 and 24: GLO records state "set post for corner...in mound of earth". Found 4-way fence corner. Set 5/8-inch x 30 inch rebar with plastic cap mkd. HANLEY ENGRG PLS 1206.

P-17 Quarter corner between Sections 22 and 23: GLO record states "set post for corner ...in mound of earth"... Extended the North and East running fence lines South and West to intersection point. Set 5/8-inch x 30 inch rebar with plastic cap mkd. HANLEY ENGRG PLS 1206.

P-21 Quarter corner between Sections 23 and 24: GLO record states "set post for corner in mound of earth...". Found remains of rotted post in center of 5 stone mound located in North-South running fence line. Set 2 1/2-inch brass cap on 1 1/2-inch iron pipe projecting 4 inches above ground with 24-inch stone mound around monument. Set fence post

NARRATIVE Drawer 1/18

T 6 S R 39 E

one foot West of monument.

Monument mkd. thus:
$$\begin{array}{c|c} S 23 & S 24 \\ \hline CS 1989 & \end{array}$$

R-17 Corner common to Sections 22, 23, 26 and 27: GLO records state "set post for corner to Sections 22, 23, 26 and 27 in mound of earth...". Found 4-way fence intersection. Point not monumented this survey.

R-19 Quarter corner common to Sections 23 and 26: GLO records state "set post for corner in mound of earth". Found fence corner, fence runs North, West and Southeasterly. Set 5/8-inch x 30 inch rebar with plastic cap mkd. HANLEY ENGRG PLS 1206.

R-21 Corner common to Sections 23, 24, 25 and 26: GLO records state "set post for corner to Sections 23, 24, 25 and 26 in mound of earth with charred stake..". Found charcoal remains one foot under surface in center of 3 stone mound (large stones) in ancient fenceline remains. Set 2½-inch brass cap on 1½-inch diam. iron pipe projecting 2 inches above ground with 36 inch diam. stone mound around the monument. Set fence post alongside.

T 6 S R 39 E

Monument mkd. thus:
$$\begin{array}{c|c} S 23 & S 24 \\ \hline S 26 & S 25 \\ \hline CS 1989 & \end{array}$$

R-23 Quarter corner between Sections 24 and 25: GLO records state: "set post for corner in mound of earth...". Set a 5/8-inch x 30 inch rebar with plastic cap mkd. HANLEY ENGR PLS 1206 in North-South running fence line on line between Southeast and Southwest section corners.

R-25 Corner common to Sections 19, 24, 25 and 30: GLO records state "set post corner to Sections 19, 30, 24 and 25, made mound of earth"... Found a 15 x 11 x 9 inches stone in rock jack mkd. with 6 grooves on each of two sides and 2 grooves on one other side. Accepted rock jack for corner position. Did not remonument.

T-17 Quarter corner between Sections 26 and 27: GLO records state "set post for corner in mound of earth...". Set 2½-inch brass cap on 1½-inch iron pipe, 30 inches long in 36 inch diam. mound, in North-South running fence line at proportionate distance between Northwest and Southwest section corners.

T 6 S R 39 E

Monument mkd. thus:
$$\begin{array}{c|c} S 27 & S 26 \\ \hline CS 1989 & \end{array}$$

- T-21 Quarter corner between Sections 25 and 26: GLO records state "set post for corner in mound of earth..". Set 5/8 inch x 30 inch rebar with plastic cap mkd. HANLEY ENGRG PLS 1206 in center of Baker County road on projected line of North-South running fence. Road has obliterated corner point. Road records indicate centerline and mid-section line are coincident.

- T-25 Quarter corner between Sections 25 and 30: GLO records state "set post in mound of rock". Found fence corner at this location, did not remonument this survey.

- V-17 Corner common to Sections 26, 27, 34 and 35: GLO records state "set post for corner to Sections 26, 27, 34 and 35 in mound of earth ...". Found a 3-way fence intersection. Fences run North, East and West. Point not remonumented this survey.

- V-19 Quarter corner between Sections 26 and 35: GLO records state "set post for corner in mound of earth..". Found 4-way fence intersection, did not remonument this survey.

- V-21 Corner common to Sections 25, 26, 35 and 36: GLO records state "set post for corner to Sections 25, 26, 35 and 36 in mound of earth...". Found 3-way fence intersection of fences running North, East and West, did not remonument this survey.

- V-23 Quarter corner common to Sections 25 and 36: GLO records state "set post for corner in mound of earth..". No evidence found. Point was established by single proportionate method between Southeast and Southwest section corners. Did not remonument this survey.

- V-25 Corner common to Sections 25, 30, 31 and 36: GLO records state "set post for corner to Sections 30, 31, 25 and 36". Found a 13 x 9 x 6 inches stone firmly set in ground at 3-way fence intersection with 5 grooves on North face and one groove on South face. Did not remonument this survey.

WAGON COUNTY SURVEYOR	
Received	12/18/91
Issued	12/20/91
By	<i>Greg Black</i> Narrative Director
File No.	1/18

**REGISTERED
PROFESSIONAL
LAND SURVEYOR**

James D. Hanley

OREGON
SEPTEMBER 23 1977
JAMES D. HANLEY
1206

HANLEY ENGINEERING
2043 MAIN STREET
BAKER, OREGON

NARRATIVE TO ACCOMPANY BAKER COUNTY SURVEYS

NOS. 6-39-1 and 6-39-2

This part of narrative describes corner monumentation found and/or established during the course of Farmers Home Administration Survey in Sections 23, 24, 25 and 26, T. 6 S., R. 39 E., W.M. under the above filing numbers.

The original monumentation was established by use of wood posts, set in mounds of earth. This survey has accepted the fence corners at these locations as having perpetuated the locations as originally established. Except as indicated otherwise, the only existing remains of these posts were found at the corner common to Sections 23, 24, 25 and 26, and at the quarter corner between Sections 23 and 24. Marked stones were found along the East line of the township (Guide Meridian) for the Southeast and Northeast corners of Section 25 and the quarter corner between Sections 23 and 24, and were accepted as replacements for the original wood posts, although no documentation was found for the monumentation.

T. Davenport surveyed the East Range line of T. 6 S., R. 39 E. under GLO Contract No. 102, approved 1/12/1864.

D. Thompson surveyed the interior of this township under GLO Contract No. 103, approved 1/20/1864.

N-17 Corner common to Sections 14, 15, 22 and 23: GLO records state "set post for corner to Sections 14, 15, 22 and 23". Found a 3/4-inch diam. pipe in 3-way fence intersection. Point not remonumented.

N-19 Quarter corner between Sections 14 and 23: GLO records state "set post for corner in mound of earth". Found a 3-way fence intersection. Set 5/8-inch x 30 inch rebar with plastic cap mkd. HANLEY ENGRG PLS 1206 at cor point.

N-21 Corner common to Sections 13, 14, 23 and 24: GLO records state: "set post for corner to Secs. 13, 14, 23 and 24 in mound of earth". Found 2-way fence corner. Set 5/8-inch x 30 inch rebar with plastic cap mkd. HANLEY ENGRG PLS 1206 at corner point.

N-23 Quarter corner between Sections 13 and 24: GLO records state "set post for corner...in mound of earth". Found 4-way fence corner. Set 5/8-inch x 30 inch rebar with plastic cap mkd. HANLEY ENGRG PLS 1206.

P-17 Quarter corner between Sections 22 and 23: GLO record states "set post for corner ...in mound of earth"... Extended the North and East running fence lines South and West to intersection point. Set 5/8-inch x 30 inch rebar with plastic cap mkd. HANLEY ENGRG PLS 1206.

P-21 Quarter corner between Sections 23 and 24: GLO record states "set post for corner in mound of earth...". Found remains of rotted post in center of 5 stone mound located in North-South running fence line. Set 2½-inch brass cap on 1½-inch iron pipe projecting 4 inches above ground with 24-inch stone mound around monument. Set fence post

T 6 S R 39 E

one foot West of monument.

Monument mkd. thus:
$$\begin{array}{c|c} S 23 & S 24 \\ \hline CS 1989 & \end{array}$$

R-17 Corner common to Sections 22, 23, 26 and 27: GLO records state "set post for corner to Sections 22, 23, 26 and 27 in mound of earth...". Found 4-way fence intersection. Point not monumented this survey.

R-19 Quarter corner common to Sections 23 and 26: GLO records state "set post for corner in mound of earth". Found fence corner, fence runs North, West and Southeasterly. Set 5/8-inch x 30 inch rebar with plastic cap mkd. HANLEY ENGRG PLS 1206.

R-21 Corner common to Sections 23, 24, 25 and 26: GLO records state "set post for corner to Sections 23, 24, 25 and 26 in mound of earth with charred stake..". Found charcoal remains one foot under surface in center of 3 stone mound (large stones) in ancient fenceline remains. Set 2½-inch brass cap on 1½-inch diam. iron pipe projecting 2 inches above ground with 36 inch diam. stone mound around the monument. Set fence post alongside.

T 6 S R 39 E

Monument mkd. thus:
$$\begin{array}{c|c} S 23 & S 24 \\ \hline S 26 & S 25 \\ \hline CS 1989 & \end{array}$$

R-23 Quarter corner between Sections 24 and 25: GLO records state: "set post for corner in mound of earth...". Set a 5/8-inch x 30 inch rebar with plastic cap mkd. HANLEY ENGR PLS 1206 in North-South running fence line on line between Southeast and Southwest section corners.

R-25 Corner common to Sections 19, 24, 25 and 30: GLO records state "set post corner to Sections 19, 30, 24 and 25, made mound of earth"... Found a 15 x 11 x 9 inches stone in rock jack mkd. with 6 grooves on each of two sides and 2 grooves on one other side. Accepted rock jack for corner position. Did not remonument.

T-17 Quarter corner between Sections 26 and 27: GLO records state "set post for corner in mound of earth...". Set 2½-inch brass cap on 1½-inch iron pipe, 30 inches long in 36 inch diam. mound, in North-South running fence line at proportionate distance between Northwest and Southwest section corners.

T 6 S R 39 E

Monument mkd. thus:
$$\begin{array}{c|c} S 27 & S 26 \\ \hline CS 1989 & \end{array}$$

- T-21 Quarter corner between Sections 25 and 26: GLO records state "set post for corner in mound of earth..". Set 5/8 inch x 30 inch rebar with plastic cap mkd. HANLEY ENGRG PLS 1206 in center of Baker County road on projected line of North-South running fence. Road has obliterated corner point. Road records indicate centerline and mid-section line are coincident.

- T-25 Quarter corner between Sections 25 and 30: GLO records state "set post in mound of rock". Found fence corner at this location, did not remonument this survey.

- V-17 Corner common to Sections 26, 27, 34 and 35: GLO records state "set post for corner to Sections 26, 27, 34 and 35 in mound of earth ...". Found a 3-way fence intersection. Fences run North, East and West. Point not remonumented this survey.

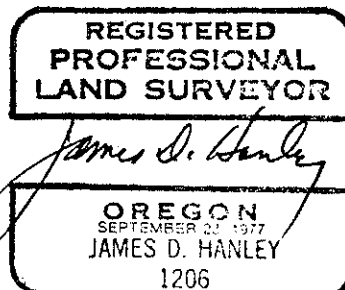
- V-19 Quarter corner between Sections 26 and 35: GLO records state "set post for corner in mound of earth..". Found 4-way fence intersection, did not remonument this survey.

- V-21 Corner common to Sections 25, 26, 35 and 36: GLO records state "set post for corner to Sections 25, 26, 35 and 36 in mound of earth...". Found 3-way fence intersection of fences running North, East and West, did not remonument this survey.

- V-23 Quarter corner common to Sections 25 and 36: GLO records state "set post for corner in mound of earth..". No evidence found. Point was established by single proportionate method between Southeast and Southwest section corners. Did not remonument this survey.

- V-25 Corner common to Sections 25, 30, 31 and 36: GLO records state "set post for corner to Sections 30, 31, 25 and 36". Found a 13 x 9 x 6 inches stone firmly set in ground at 3-way fence intersection with 5 grooves on North face and one groove on South face. Did not remonument this survey.

WAGON COUNTY SURVEYOR	
Received	12/18/91
Filed	12/20/91
By	Mary Blackman
File No.	WACC. 1/18



HANLEY ENGINEERING
2043 MAIN STREET
BAKER, OREGON

CERTIFIED RECORD OF LAND CORNER MONUMENTATION

T 4N, R 38E., W.M.

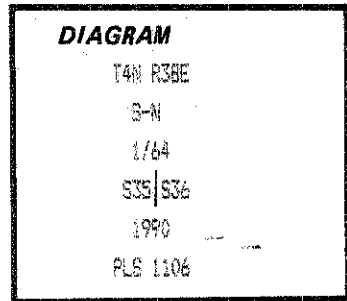
Corner Code No.

Note: Monument marked as shown below

History of original corner establishment:

This corner was established and monumented as part of this survey.

NOTE: THIS CORNER IS ALSO CORNER 4 OF TRACT 061404 AND CORNER 4, TRACT 016407.



Corner No.
Compass Declination: 18.0°

Description of corner evidence found:

The 5/8" iron pin set for this corner by LS 933, without recovery of original corner evidence at the West 1/4 corner of Section 36, bears S 57°08'20" W 39.9'. See Co. Survey Record No. 70-79.

Description of monument and accessories I established to perpetuate the original location of this corner:

At the position determined by survey, set a 2 1/2" by 30" aluminum pipe with 2 1/2" aluminum cap 24" in the ground and surrounded with a mound of earth and stone.

New bearing trees:

A 8" western larch bears S 61 1/2° E 22.5' scribed S-N 1/64 S36 BT.
A 18" white fir bears N 84° W 53.6' scribed S-N 1/64 S 35 BT.
New bearing trees have a brass washer stamped PLS 1106 nailed to the face of blaze. Attached sign 54-3 and 54-9 and painted face of blaze and a 5" red band around each bearing tree. Set steel fence post North of corner and attached sign 54-9.

Observed corner accessories with steel tape and Brunton pocket transit.

Witness:
Bill Quaempts

REGISTERED
PROFESSIONAL
LAND SURVEYOR

William R. Wells

OREGON
JULY 22, 1977
WILLIAM R. WELLS
1106

Office of..... County of.....

State of....., I hereby certify that the within instrument was filed in this office

for record on the..... day of....., 19.....

..... by.....
(COUNTY OFFICIAL)

(DEPUTY)

Form R6-7100-57 (9/71)

UNION COUNTY SURVEYOR	
Date Received	<u>2/8/91</u>
Date Filed	<u>2/13/91</u>
By	<u>Gregory T. Blackman</u>
	<u>NARRATIVE</u>
File No.	<u>Drawer 1/18</u>

CERTIFIED RECORD OF LAND CORNER MONUMENTATION

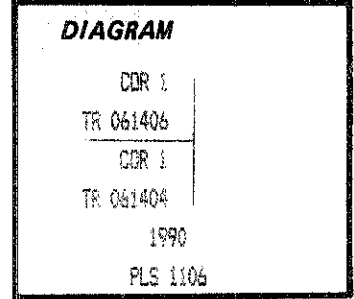
T 4N, R 38E., W.M.

Corner Code No.

Note: Monument marked as shown below

History of original corner establishment:

This corner is the Southwest corner of that parcel of land conveyed to Ronnie L. Carter, et al., in Warranty Deed recorded in Deed Record 134683 M. I note no physical evidence of prior corner monumentation.



Corner No.
Compass Declination: 18.0°

Description of corner evidence found:

None.

Description of monument and accessories I established to perpetuate the original location of this corner:

At the position determined by survey, with reference to Deed Record 134683 M, I set a 2 1/2" by 30" aluminum pipe with 2 1/2" aluminum cap, 24" in the ground and surrounded with a mound of earth and stone.

New bearing trees:

A 8" white fir bears S 54 1/2° E 21.7', scribed TR 061404-C-1-TR 061406-C-1 BT.
A 11" white fir bears N 43° E 36.3', scribed TR 061404-C-1-TR 061406-C-1 BT.

New bearing trees have a brass washer stamped PLS 1106 nailed to face of blaze. Attached sign 54-3 and 54-9 and painted face of blaze and a 6" red band around each bearing tree. Set steel fence post North of corner and attached sign 54-9.

Observed corner accessories with a steel tape and Brunton pocket transit.

Witness:

Bill Quasempts

REGISTERED
PROFESSIONAL
LAND SURVEYOR

William R. Wells

OREGON
JULY 22, 1977
WILLIAM R. WELLS
1106

Office of..... County of.....

State of....., I hereby certify that the within instrument was filed in this office

for record on the..... day of....., 19.....

..... by
(COUNTY OFFICIAL) (DEPUTY)

UNION COUNTY
SURVEYOR

Date Received 2/8/91

Date Filed 2/13/91

By *Huyon T. Blackman*

INARRATIVE

File No. Drawers 1/18

CERTIFIED RECORD OF LAND CORNER MONUMENTATION

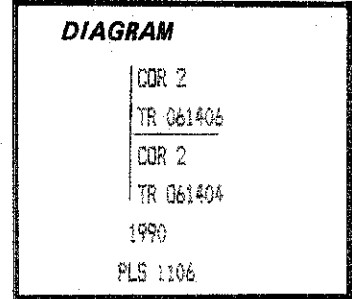
T 4N, R 38E., N.M.

Corner Code No.

Note: Monument marked as shown below

History of original corner establishment:

None. This corner was established and monumented as part of this survey.



Corner No.
Compass Declination: 18.0°

Description of corner evidence found:

Not applicable.

Description of monument and accessories I established to perpetuate the original location of this corner:

At the position determined by survey, set a 2 1/2" by 30" aluminum pipe with 2 1/2" aluminum cap 24" in the ground and surrounded with a mound of earth and stone. Set steel fence posts on National Forest Boundary North and South of corner and attached sign 54-9 to one post and sign 54-2 to both posts.

Marked two new bearing trees:

A 9" white fir bears N 02°W 23.5' scribed TR 061404-C-2-TR 061406-C-2 BT.
A 20" Englemann spruce bears N 50 1/2°W 56.0' scribed TR 061404-C-2-TR 061406-C-2 BT.
New bearing trees have a brass washer stamped PLS 1106 nailed to the face of blaze. Attached sign 54-3 and 54-9 and painted face of blaze and a 6" red band around each bearing tree.

Observed corner accessories with a steel tape and Brunton pocket transit.

Witness:

Bill Guempts

REGISTERED
PROFESSIONAL
LAND SURVEYOR

William R. Wells

CREATED
JULY 24, 1977
WILLIAM R. WELLS
1106

Office of..... County of.....

State of....., I hereby certify that the within instrument was filed in this office

for record on the..... day of....., 19.....

..... by
(COUNTY OFFICIAL) (DEPUTY)

Form R6-7100-57 (9/71)

**UNION COUNTY
SURVEYOR**

Date Received 2/8/91

Date Filed 2/13/91

By Gregory T. Blockman
NARRATIVE

File No. Drawer 1/68

CERTIFIED RECORD OF LAND CORNER MONUMENTATION

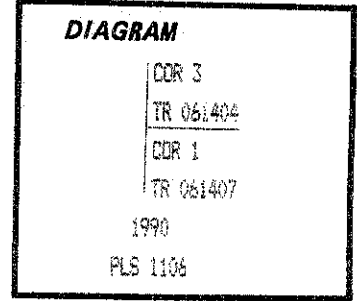
T 4N, R 38E., W.M.

Corner Code No.

Note: Monument marked as shown below

History of original corner establishment:

None. This corner was established and monumented as part of this survey.



Corner No.
Compass Declination: 18.0°

Description of corner evidence found:

Not applicable.

Description of monument and accessories established to perpetuate the original location of this corner:

At the position determined by survey, set a 2 1/2" by 30" aluminum pipe with 2 1/2" aluminum cap 28" in the ground and surrounded with a mound of earth and stone.

New bearing trees:

A 10" western larch bears South 94.5' scribed TR 061404-C-3-TR 061407 C-1 BT.
A 20" white fir bears S 58 1/2° W 49.6' scribed TR 061404-C-3-TR 061407 C-1 BT.
New bearing trees have a brass washer stamped PLS 1106 nailed to the face of blaze. Attached sign 54-3 and 54-9 and painted face of blaze and a 6" red band around each bearing tree. Set steel fence post on National Forest Boundary North and South of corner and attached sign 54-9 to one post and sign 54-2 to both posts.

Observed corner accessories with a steel tape and Brunton pocket transit.

Witness:

Bill Queempts

REGISTERED
PROFESSIONAL
LAND SURVEYOR

William R. Wells

OREGON
JULY 22, 1977
WILLIAM R. WELLS
1106

Office of..... County of.....

State of....., I hereby certify that the within instrument was filed in this office

for record on the..... day of....., 19.....

(COUNTY OFFICIAL)

(DEPUTY)

Form R6-7100-57 (9/71)

UNION COUNTY
SURVEYOR

Date Received 2/8/91

Date Filed 2/13/91

By Gregory T. Blackman
INTERACTIVE

File No. Drawer 1/18

SUPPLEMENTAL NARRATIVE AND SURVEYOR'S REPORT

This supplemental document is prepared to accompany the plat maps prepared for Small Tracts Act Tracts 061404, 061405, 061406 and 061407, and filed separately. This document is necessary because of the Small Tracts Act requirement that the individual tract plats be legible when reduced to 8 1/2 by 11 inch size. To be legible at 8 1/2 by 11 inch size, plat lettering sizes were increased to double normal size. This increase in letter size limited the amount of information placed on the individual plats.

BRIEF HISTORY OF CIRCUMSTANCES

In 1979, LS 933 dependently resurveyed the perimeter of Section 36, Township 4 North, Range 38 East, W.M. and re-established certain corners determined to be lost at the time. LS 933 also established the Center 1/4 of Section 36. Based on the 1979 survey by LS 933, other surveys were made in Section 36 by LS 933 and LS 951. In 1987, I was engaged by the Umatilla National Forest to post the Forest Boundary around the perimeter of Section 36. During the posting work, I recovered original evidence of the 1/4 corner common to Sections 35 and 36. Recovery of this original corner, which had been re-established by proportionate measure by LS 933, invalidated portions of surveys made between 1979 and 1987.

The four property owners abutting National Forest Land on the West side of Section 36 have applied to purchase, under the Small Tracts Act, the strip of land between the West line of Section 36 and the line monumented by LS 933 in 1979.

Our survey, which includes line posting, monumentation and plat / description preparation, provides information necessary for the proposed purchases.

SUMMARY OF SURVEY CONTROL DATA NOT SHOWN ON INDIVIDUAL PLATS

Due to space limitations, certain survey control data is not shown on the individual plats. The control data was taken from Co. Survey Record No. 34-87, was observed by me in 1987, and is detailed as follows:

The bearing along the North line of the Northwest 1/4 of Section 36 is North 89° 34' 08" West.

The bearing and distance between the Northwest corner of Section 36 and the West 1/4 corner of Section 36 is North 00° 36' 24" West 2632.73'.

The bearing and distance between the West 1/4 corner of Section 36 and the Southwest corner of Section 36 is North 01° 18'30" East 2690.94'.

The bearing and distance between the Northwest corner of Section 36 and erroneous 1/4 corner by LS 933 is North 00° 21'34" East 2661.34'.

The bearing and distance between the erroneous 1/4 corner by LS 933 and the Southwest corner of Section 36 is North 00° 21'48" East 2661.58'.

The bearing of North 89° 04'36" West for the East-West centerline of the Southwest 1/4 of the Northwest 1/4 of Section 36 is determined by averaging observed bearings on the North and South lines of the Southwest 1/4 of the Northwest 1/4.

DETERMINATION OF TRACT BOUNDARIES

TRACT 061404:

The South line of the tract is located on the Westerly projection of the East-West centerline of the Southwest 1/4 of the Northwest 1/4 of Section 36. The East boundary of the tract abutts the section line common to Sections 35 and 36. The Northeast corner of the tract is the Southwest corner of that parcel of land conveyed to Ronnie L. Carter ET. AL., as described in Warranty Deed recorded in Deed Record 134683 M. The North boundary of the tract is parallel with the North line of the Northwest 1/4 of Section 36 and terminates on the survey line located by LS 933 in 1979 (Record 71-79). The West line of the tract abutts the survey line located by LS 933 (Record 71-79). Deed Record references: 23975 M, 134683 M, 130121 M.

There is an existing spring water collection pipe crossing Tract 061404, as indicated on the plat. The spring pipe is lying on the surface of the ground and extends approximately 16 feet West of the West boundary of this tract. At the Westerly end, the spring pipe goes underground.

The existing gate and roads extending onto National Forest Land are shown on the plat.

TRACT 061405:

The North boundary of this tract is located on the line between the recovered original 1/4 corner on the West side of

Section 36 and the corner established by LS 933 in 1979 (Record 71-79). The West boundary of this tract is the survey line located by LS 933 (Record 71-79). The East line of this tract abutts the Section line common to Sections 35 and 36. Deed Record reference: 111466 M.

The North end of the existing gate on this tract extends approximately 2.7 feet West of the West boundary of the tract. The South end of the gate is within the boundary of this tract. The water level of the existing pond extended approximately 5 feet West of the West boundary of the tract on November 1, 1990.

TRACT 061406:



The East boundary of the tract abutts the West line of Section 36. The South boundary of the tract begins at the Southwest corner of that tract of land conveyed to Ronnie L. Carter, ET. AL., by Warranty Deed and described in Deed Record 134683 M, and extends Westerly, parallel with the North line of the Northwest 1/4 of Section 36 terminating on the survey line located by LS 933 in 1979 (Record 71-79). The West boundary of the tract is the survey line located by LS 933 (Record 71-79). Deed Record reference: 134683 M.

The roads and the gate located West of the West boundary of the tract are shown on the plat.

TRACT 061407:

The South boundary of this tract is located on the line between the recovered original 1/4 corner on the West line of Section 36 and the corner established by LS 933 in 1979 (Record 71-79). The East boundary of the tract abutts the West line of Section 36. The North boundary of the tract is located on the Westerly projection of the the East-West centerline of the Southwest 1/4 of the Northwest 1/4 of Section 36, terminating on the survey line located by LS 933 in 1979 (Record 71-79). The Westerly boundary of the tract is the survey line located by LS 933 (Record 71-79). Deed Record reference: 130121 M.

William R. Wells
William R. Wells
P.O. Box 1696
Pendleton, Oregon 97801
Phone: (503) 276-6362



FEB 4, 1991

UNION COUNTY
SURVEYOR

Date Received 2/8/91
Date Filed 2/13/91
By Greg T. Blak
File No. _____

CERTIFIED RECORD OF LAND CORNER MONUMENTATION

T 4N, R 38E., W.M.

Corner Code No.

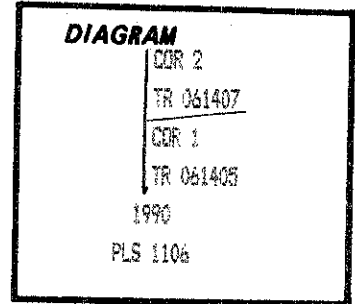
Note: Monument marked as shown below

History of original corner establishment:

This corner was originally established by LS 1638, as part of a Forest Service Contract Survey certified by LS 933. The location was monumented to mark the re-established position of the 1/4 corner common to Sections 35 and 36, and was recorded as Record No. 3-83-R.

Original evidence of the 1/4 corner was recovered in 1987 and the true 1/4 corner position was re-monumented in 1988. See Record No. 34-87 and 144-88-R.

The position of the monument set by LS 1638, (Record No. 3-83-R), was rejected as the 1/4 corner common to Sections 35 and 36, but is held as Corner 1 of Tract 061405 and Corner 2 of Tract 061407.



Corner No.
Compass Declination: 18.0°

Description of corner evidence found:

Found 2 1/2" brass cap on 2 1/2" galvanized iron pipe set flush with the ground. (Record No. 3-83-R). This monument is rejected as the 1/4 corner common to Sections 35 and 36, but is held as Corner 1 of Tract 061405 and Corner 2 of Tract 061407.

Description of monument and accessories established to perpetuate the original location of this corner:

Since there is no space on the existing brass cap to add corner identification marks, the monument by LS 1638 was removed and at its exact position, I set a 2 1/2" by 30" aluminum pipe with 2 1/2" aluminum cap 24" in the ground and surrounded with a mound of earth. Buried the monument by LS 1638 lengthwise East of the new monument.

From the new monument:

The 1/4 corner common to Sections 35 and 36 bears N 87° 12' 50" E 53.01'.
The 30" white fir marked by LS 1638 bears S 21° W 29.4', with scribes 1/4 835 BT BT visible. I add the marks TR 061405-C-1-TR 061407-C-2.
The 18" engelmann spruce marked by LS 1638 bears S 85° W 18.3' with partly healed blaze.

I mark 1 new bearing tree:
A 12" alpine fir bears N 41° W 27.7' scribed TR 061405-C-1-TR 061407-C-2 BT. Attached sign 54-3 and 54-9 and painted face of blaze and a 6" red band around each bearing tree. Set steel fence post North and South of corner and attached sign 54-2 to both posts and sign 54-9 to one post. New bearing tree has a brass washer stamped "LS 1106" nailed to face of blaze.

Observed corner accessories with a steel tape and Brunton pocket transit.

Witness:
Bill Quempt

UNION COUNTY SURVEYOR

Date Received 2/25/91

Doc. Filed 2/27/91

By [Signature]
Administrative Drawer

File No. 1118

REGISTERED PROFESSIONAL LAND SURVEYOR

William R. Wells

OREGON
JULY 22, 1977
WILLIAM R. WELLS
1106

Office of..... County of.....

State of..... I hereby certify that the within instrument was filed in this office for record on the..... day of....., 19.....

(COUNTY OFFICIAL)

(DEPUTY)

CERTIFIED RECORD OF LAND CORNER MONUMENTATION

T 4N, R 38E., W.M.

Corner Code No.

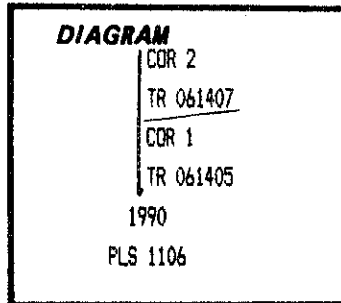
Note: Monument marked as shown below

History of original corner establishment:

This corner was originally established by LS 1638, as part of a Forest Service Contract Survey certified by LS 933. The location was monumented to mark the re-established position of the 1/4 corner common to Sections 35 and 36, and was recorded as Record No. 3-83-R.

Original evidence of the 1/4 corner was recovered in 1987 and the true 1/4 corner position was re-monumented in 1988. See Record No. 34-87 and 144-88-R.

The position of the monument set by LS 1638, (Record No. 3-83-R), was rejected as the 1/4 corner common to Sections 35 and 36, but is held as Corner 1 of Tract 061405 and Corner 2 of Tract 061407.



Corner No.
Compass Declination: 18.0°

Description of corner evidence found:

Found 2 1/2" brass cap on 2 1/2" galvanized iron pipe set flush with the ground. (Record No. 3-83-R). This monument is rejected as the 1/4 corner common to Sections 35 and 36, but is held as Corner 1 of Tract 061405 and Corner 2 of Tract 061407.

Description of monument and accessories I established to perpetuate the original location of this corner:

Since there is no space on the existing brass cap to add corner identification marks, the monument by LS 1638 was removed and at its exact position, I set a 2 1/2" by 30" aluminum pipe with 2 1/2" aluminum cap 24" in the ground and surrounded with a mound of earth. Buried the monument by LS 1638 lengthwise East of the new monument.

From the new monument:

The 1/4 corner common to Sections 35 and 36 bears N 57° 12' 50" E 53.01'.
The 30" white fir marked by LS 1638 bears S 21° W 29.4', with scribes 1/4 S35 BT BT visible. I add the marks TR 061405-C-1-TR 061407-C-2.
The 18" Englemann spruce marked by LS 1638 bears S 85° W 18.3' with partly healed blaze.
I mark 1 new bearing tree:
A 12" alpine fir bears N 41° W 27.7' scribed TR 061405-C-1-TR 061407-C-2 BT.
Attached sign 54-3 and 54-9 and painted face of blaze and a 6" red band around each bearing tree. Set steel fence post North and South of corner and attached sign 54-2 to both posts and sign 54-9 to one post. New bearing tree has a brass washer stamped PLS 1106 nailed to face of blaze.

Observed corner accessories with a steel tape and Brunton pocket transit.

Witness:
Bill Quaempts

**UNION COUNTY
SURVEYOR**

Date Received 2/25/91

Date Filed 2/27/91

By Gregory T. Blockman
Narrative Drawn

File No. 1118 County of _____

REGISTERED
PROFESSIONAL
LAND SURVEYOR

William R. Wells

OREGON
JULY 22, 1977
WILLIAM R. WELLS
1106

Office of.....
State of....., I hereby certify that the within instrument was filed in this office
for record on the..... day of....., 19.....
..... by
(COUNTY OFFICIAL) (DEPUTY)