

DEPENDENT RESURVEY AND/OR CORNER SEARCH BY SURVEY

SECTIONS 5, 6, 7, 8, 15, 16, 19, 20, 21, 22, 23, 26, 27, 28, 29, 30, 31, 32, 33, 34, 35 T. 5 S., R. 37 E., W. 1/4 M.

SECTION SUBDIVISION

SECTIONS 5, 6, 27 T. 5 S., R. 37 E., W. 1/4 M.

SURVEY NARRATIVE

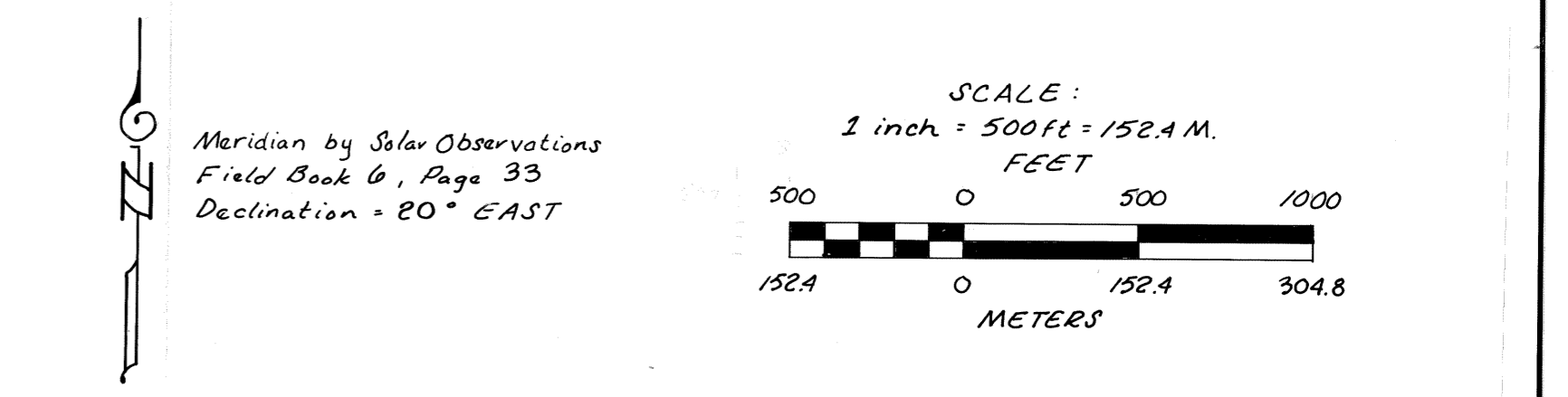
This survey was made under contract with the U.S. Forest Service for original corner search by survey traverse, monumentation of found corners and computed interior subdivisional corners and marking certain property ownership lines in Sections 5, 6 & 27 in T. 5 S., R. 37 E., W. 1/4 M. for the purpose of establishing the record boundaries between US(FS) & private lands.

Documentation of corner search records and records of corner monumentation are contained in the filed certified records accompanying this plat of survey.

This survey was made by closed traverse using a Kern Model DKMEAE one-second theodolite and a Hewlett Packard Model 3805 EDM.

LEGEND

- Corner Monumentation by others
- Corner and/or accessories found; set 2 1/2" diam. aluminum cap on 2 1/2" aluminum pipe
- Set 2 1/2" diam. aluminum cap on 2 1/2" aluminum pipe, this survey.
- ( ) Record bearing and distance, G.L.O. surveys.
- Posted boundary lines between US(FS) and private lands
- - - Section subdivision line.
- - - Approximate section line, not surveyed.



SURVEY CERTIFICATE

I, James D. Hanley, a registered land surveyor in the State of Oregon, hereby certify that this plat and the notes hereon, or referred thereto, are a correct representation of a survey performed under my supervision during 1986, 1987 and 1988, for the U.S. Forest Service in accordance with the statutes of the State of Oregon and the articles of my contract. This certification made at the request of the U.S.D.A., Forest Service, applies to each of the two sheets comprising this survey data.

James D. Hanley, P.L.S.  
Oregon No. 1206  
January, 1989

HISTORY of LAND SURVEYS in T. 5 S., R. 37 E., W. 1/4 M.

The history of surveys of the area represented on this Record of Survey are as follows:

The original survey of T. 5 S., R. 37 E., W. 1/4 M., subdivisional lines was conducted by William R. Graden under G.L.O. Contract No. 445 dated June 1, 1882.


The original survey of the First Standard Parallel line and West/North boundaries of T. 5 S., R. 37 E., W. 1/4 M. was conducted by Jacob C. Cooper under G.L.O. Contract No. 397 dated July 1, 1881.

Corners in T. 5 S., R. 37 E., W. 1/4 M., indicated by plat symbol '■' were re-monumented by the following surveyors:

Greg Blackman	A-1, A-3 and C-5 all in 1977
B.L.M.	N-17, R-21, Z-15, Z-17 all in 1982
Barry B. Barbour	V-21 in 1979
Bernard A. Sutton	Z-5 in 1987

RECORD OF SURVEY  
FOR  
U.S. FOREST SERVICE  
**3 BUCKET CADASTRAL**  
IN T. 5 S., R. 37 E., W. 1/4 M., Union Co., Oregon  
BY HANLEY ENGINEERING, Baker, Oregon  
CONTRACT NO. 53-04HI-6-0074N  
1986-1988

SHEET 1 of 2

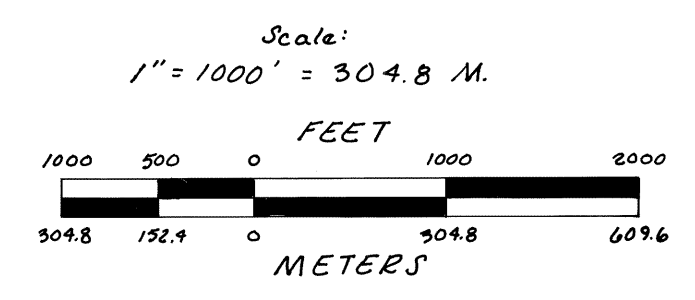


UNION COUNTY SURVEYOR	
Date Received	5-1-89
Date Filed	5-15-89
By	G. LANGRISH, DEPUTY
File No.	8-89

008-1989 P. 1/a

1 2 3 4 5 6 7 8 9 10 11 12 13 14 15 16 17 18 19 20 21

N  
O  
P  
Q  
R  
S  
T  
U  
V  
W  
X  
Y  
Z



RECORD OF SURVEY  
FOR  
U.S. FOREST SERVICE  
**3 BUCKET CADASTRAL**  
IN T.5 S., R.37 E., W.M., Union Co., Oregon  
BY HANLEY ENGINEERING, Baker, Oregon  
CONTRACT NO. 53-04H1-6-0074N  
1986-1988

SHEET 2 of 2

REGISTERED  
PROFESSIONAL  
LAND SURVEYOR  
*James D. Hanley*  
OREGON  
REGISTERED SURVEYOR  
JAMES D. HANLEY  
1206

UNION COUNTY  
SURVEYOR  
Date Received 5-1-89  
Date Filed 5-15-89  
By G. LANGRISH, Deputy  
File No. 8-89

008-1989 P 2/2