

FOR THE NORTH C.C. OF SECTIONS 34 & 35 FOUND RECORD BRASS CAP 5.91 FT. SOUTH OF UIR BOUNDARY. PLACED GUARD POST 5.91 FT. NORTH ON LINE.

FOR THE SOUTH C.C. OF SECTIONS 34 & 35 FOUND RECORD BRASS CAP 5.09 FT. SOUTH OF UIR BOUNDARY. SET NEW BRASS CAP ON BOUNDARY 5.09 FT. N⁰°30'W OF OLD MONUMENT.

DETAIL B
1" = 100'

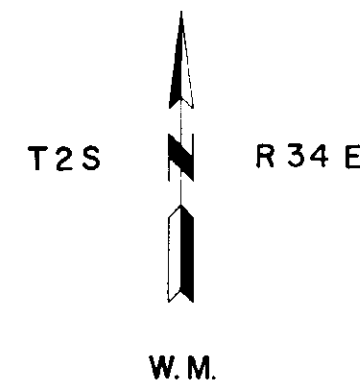
FOUND MARKED STONE IN MOUND OF STONE FOR 1/4 CORNER OF SECTION 33 & 34. PLACED 54-4 ON STEEL FENCE POST 5' SOUTH.

FOR NORTH C.C. OF SECTIONS 33 & 34, FOUND NO TRACE OF RECORD BRASS CAP. FOUND RECORD STONE IN MOUND ABOUT 5' SOUTH OF THE BOUNDARY. FOUND 1/4 CORNER ABOUT 10 CHAINS NORTH. SET BRASS CAP AT POINT WHERE THE SECTION LINE INTERSECTED THE UIR BOUNDARY.

DETAIL A
1" = 100'

FOR THE SOUTH C.C. OF SECTION 33 & 34, FOUND RECORD BRASS CAP IN MOUND OF STONE 4.83 FT. SOUTH OF UIR BOUNDARY. (AFTER SURVEY WAS COMPLETED SET BRASS CAP ON BOUNDARY LINE, N⁰°04'W, 4.83 FT.)

SECTION 34



BASIS OF BEARING

SOLAR OBSERVATION
10-23-80

MEAN MAGNETIC DECLINATION

N 20°00' E

NOTES

M.P. 64 & 64 1/2 ARE W.C.S & PLAT BEARINGS & DISTANCES ARE TO THEIR TRUE POSITIONS.

FORM RG-7100-57 FILED AT UNION COUNTY SURVEYORS FOR STANDARD INDEX FILE NUMBERS IN T2S, R34E, W.M. UMATILLA INDIAN RESERVATION BOUNDARY: M.P. 64, X-Y-13-N, X-Y-13-S, X-Y-15, X-Y-17-S, Y-15, Y-16, Z-13, Z-15, Z-16 & Z-17.

NEW BEARING TREES

M.P. 63 1/2: 14" PINE, N 32°W, 74.1 ft. SCRIBED - UIR M.P. 63 1/2 BT. PLACED 54-2 & 54-4 ON A STEEL FENCE POST 5' EAST OF THE CORNER

X-Y-17-N: 15" FIR, N27°E, 9.7 ft. SCRIBED - T2S R34E S35 CC BT. 18" TAMARAC, N 62°W, 86.3 ft. SCRIBED - T2S R34E S34 CC BT. PLACED 54-2 & 54-4 ON A STEEL FENCE POST 5.91 FT. NORTH ON UIR BOUNDARY.

M.P. 64 1/2: 15" TAMARAC, N 64°E, 33.7 ft. SCRIBED - UIR M.P. 64 1/2 W.C. BT. 14" PINE, S77°W, 62.5 ft. SCRIBED - UIR M.P. 64 1/2 W.C. BT. PLACED 54-4 ON A STEEL FENCE POST 5' EAST.

M.P. 65: 14" FIR, N 06°E, 31.4 ft. SCRIBED - UIR M.P. 65 BT. 11" FIR, S76°E, 26.3 ft.

SCRIBED - UIR M.P. 65 BT. PLACED 54-2 & 54-4 ON STEEL FENCE POST 5' EAST.
M.P. 65 1/2: 15" TAMARAC, N 43°E, 28.6 ft. SCRIBED - UIR M.P. 65 1/2 BT. PLACED 54-2 & 52-4 ON A STEEL FENCE POST 5.0 FT. EAST.

THE ABOVE CORNERS BROUGHT U.S.F.S STANDARDS BY PAINTING & PLACING 54-35, 54-45 & BRASS WASHERS STAMPED PLS 1051.

LEGEND

- FOUND CORNER OF RECORD (BRASS CAP)
- ◆ FOUND RECORD BRASS CAP MILE POST
- FOUND ORIGINAL CORNER EVIDENCE & SET AS DESCRIBED U.S.F.S. FORM RG-7100-57.
- ⊕ SET MONUMENT BY SURVEY AS DESCRIBED ON U.S.F.S FORM RG-7100-57
- () RECORD DISTANCES & BEARINGS
- [] METERS

REFERENCE MATERIAL

ORIGINAL G.L.O. NOTES & PLATS.
FIELD BOOKS 1-7

SURVEY HISTORY

THE FIRST SURVEYS IN THIS TOWNSHIP WERE BY Z.F. MOODY, UNDER G.L.O. CONTRACT NO. 145, WHO SURVEYED THE UMATILLA INDIAN RESERVATION BOUNDARY IN, 1871.

THE SOUTH BOUNDARY OF T2S, R34E, WAS SURVEYED BY RUFUS S. MOORE, UNDER G.L.O. CONTRACT NO. 451, DURING NOVEMBER, 1881.

IN JULY, 1887, CURRIN & NOLAND, SURVEYING, UNDER SPECIAL G.L.O. CONTRACT RE-SURVEYED THE UMATILLA INDIAN RESERVATION & DID THE SUB-DIVISION SURVEYS FOR THAT PART OF T2S, R34E, NORTH OF THE UIR BOUNDARY.

IN OCTOBER, 1917, L. WILKES SURVEYING, UNDER GROUP SURVEYS NUMBER 38, RE-SURVEYED THE SOUTH BOUNDARY OF THE UMATILLA INDIAN RESERVATION, PART OF THE SOUTH BOUNDARY OF T2S, R34E, AND DID THE SUB-DIVISION SURVEYS FOR THAT PART OF T2S, R34E, SOUTH OF THE UIR BOUNDARY.

NO SURVEY OF RECORD WAS ON FILE AT THE UNION COUNTY SURVEYOR'S FOR SECTION 34, T2S, R34E, NOR WAS THERE ANY EVIDENCE ON THE GROUND FOUND DURING THIS SURVEY.

REGISTERED PROFESSIONAL LAND SURVEYOR

Barry B. Barbour

DEC 17 1975
BARRY B. BARBOUR
1051

CONTRACT NO. 53-04HI-0-8118N

SURVEY OF U.I.R. BOUNDARY FROM MP 63 1/2 TO MP 65 1/2 AND PARTIAL SEC. 34, T2S, R34E, W.M. U.S.F.S. WALLOWA WHITMAN N.F.

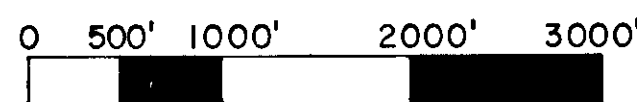
SCALE 1" = 1000' 1mm = 12m	BARRY B. BARBOUR PROFESSIONAL LAND SURVEYOR	SHEET NO. 1
DATE JAN., 1980		1

I, BARRY B. BARBOUR, a registered land surveyor in the State of Oregon, hereby certify that this plat and the notes hereon, or attached, are a correct representation of a survey I performed during September - November, 1980, for the U.S. Forest Service in accordance with the Statutes of the State of Oregon and with the articles of the contract.

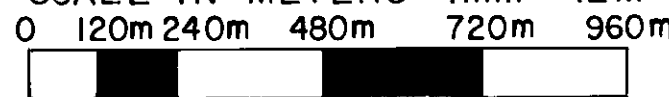
Barry B. Barbour

Barry B. Barbour
Registered Land Surveyor
Oregon License 1051

SCALE IN FEET 1" = 1000'



SCALE IN METERS 1mm = 12m



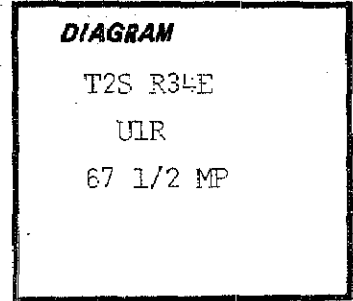
REFER TO NARRATIVE DRAWER 1/3

CERTIFIED RECORD OF LAND CORNER MONUMENTATION

Index File No. MP 67 1/2

History of original corner establishment:

Corner was recovered by L. Wilkes, survey group No. 38, in October, 1917. Surveyors General's notes state: "Intersect the 67 1/2 Mile cor., which is a basalt stone, 16x12x6 ins. marked but not legible. in a mound of stone. Reset above stone, 12 ins. in the ground and marked it 67 1/2 M on W face and UR on N face; from which: A pine, 24 ins. dia. bears N45°30'E, 175 lks. dist. marked UR1/2M BT (Old BT). A fir, 10 ins. diam. bears N82°30'W., 350 lks. dist. marked ULR67 1/2M BT."



Description of corner evidence found:

Found 15x12x6 inch stone firmly set and marked UR on north side. From which: A 30" pine bears N46°E, 115.7 ft. with partially opened blazes and scribing. A 24" fir bears N82°W, 217.8 ft. visible scribing on partially opened blaze.

Description of monument and accessories I established to perpetuate the original location of this corner:

At the center of the above stone set 2 1/2" X 30" galvanized pipe and brass cap marked: Set pipe 22" in the ground and mound of stone around to cap. Buried marked stone alongside. From which by magnetic declination of N20°E: A 12" pine bears S42°E, 18.2 ft. scribed ULRMP67 1/2 BT. Painted blazes red and 6" red band around. Placed 54-3, 54-4 and brass washers stamped PLS 1051 on BTs. Placed 54-3 and 54-4 on old BTs. Placed 54-2 and 54-4 on steel fence post 5' east of the corner.

T2S R34E
ULR
67 1/2 MP
OR PLS 1051
1980

I hereby certify that the above corner monument was reestablished as herein described.

Witnesses: Daniel Rowland
Doug Moser
Ron Gilroy

November 6, 1980

REGISTERED
PROFESSIONAL
LAND SURVEYOR

Barry B. Barbour

OREGON
OCT. 17, 1975
BARRY B. BARBOUR
1051

UNION COUNTY SURVEYOR
Date Received _____
Date Filed _____
By _____
NARRATIVE DRAWER 1/3
File No. _____

REFER TO SURVEY 10-81

Office of.....County.....Surveyor..... County of.....Union.....
State of.....Oregon..... I hereby certify that the within instrument was filed in this office
for record on the.....30th day of.....January....., 1981.

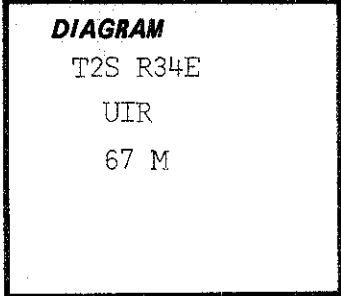
..... by
(COUNTY OFFICIAL) (DEPUTY)

CERTIFIED RECORD OF LAND CORNER MONUMENTATION

Index File No. M. P. 67

History of original corner establishment:

Corner was recovered by L. Wilkes, survey group No. 38, in October, 1917. Surveyor General's notes state:
 "Set an iron post, 3 ft. long, 2 ins. diam., 10 ins. in the ground, in mound of stone, 3 ft. base, 1 ft. high, with brass cap marked:
 from which:
 A fir, 16 ins. diam., bears N61°15'E, 118 lks. dist., marked UIR 67M BT (old BT).
 A fir, 24 ins. diam., bears S61°E, 21 lks. dist., marked UIR 67M BT (old BT).
 A fir 20 ins. diam., bears N23°W, 58 lks. dist., blazes healed over (old BT).
 A pine, 22 ins. diam., bears N45°30'W, 86 lks. dist., marked UIR 67M BT (old BT)."



T2S R34E
 UIR
 67M
 1917

Description of corner evidence found:

Found 2" iron pipe with brass cap marked:
 Pipe straight, but loose. Firmed up with 6" X 36" mound of earth and mound of stone around to cap. Cap projects 20" above the ground. From which by magnetic declination of N20°E: A down and rotten pine bears N45°E, 56.6 ft. A 24" fir bears N62°E, 78.1 ft. with grown over blazes. A 40" fir bears S61°E, 15.4 ft. with grown over blazes. No trace of 20" fir that bears N23°W, 58 links. Painted 6" red band around BTs. Placed 54-3s and 54-4s. Placed 54-2 and 54-4 on a steel fence post 5' east of the corner.

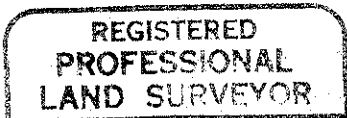
T2S R34E
 UIR
 67 M
 1917

Description of monument and accessories established to perpetuate the original location of this corner:

I hereby certify that the above monument was recovered by me and the above work done to perpetuate the original evidence.

Witnesses: Daniel Rowland
 Doug Moser
 Ron Gilroy

November 6, 1980



Barry B. Barbour
 OREGON
 OCT. 17, 1975
 BARRY B. BARBOUR
 1051

UNION COUNTY SURVEYOR
Date Received _____
Date Filed _____
By _____
NARRATIVE DRAWING File No. _____/3

REFER TO SURVEY 10-81

Office of.....County Surveyor..... County of.....Union.....
 State of.....Oregon....., I hereby certify that the within instrument was filed in this office for record on the...30th day of...January....., 1981.
 by
 (COUNTY OFFICIAL) (DEPUTY)

CERTIFIED RECORD OF LAND CORNER MONUMENTATION

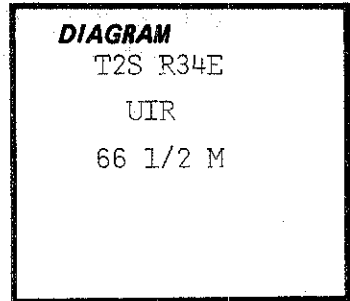
Index File No. M. P. 66 1/2

History of original corner establishment:

Corner was recovered by L. Wilkes, survey group No. 38, in October, 1917. Surveyor General's notes state: "Set an iron post, 3 ft. long, 2 ins. diam., 24 ins. in the ground, for 66 1/2 Mile Cor., with brass cap marked: from which:

- A fir, 16 ins. diam., bears S47°30'E, 42 lks. dist., marked UR 1/2 M BT (old BT).
- A fir, 10 ins. diam., bears N74°30'E, 16 lks. dist., marked UR 1/2 M BT (old BT).
- A tamarack, 5 ins. diam. bears N47°E, 27 lks. dist., marked UIR 66 1/2 M BT (new BT)."

T2S R34E
 UIR
 66 1/2 M
 1917



Description of corner evidence found:

Found 2" iron pipe with brass cap marked: Pipe projecting 12" above the ground. From which by magnetic declination of N20°E: A 24" dead fir bears S47 1/2°E, 28.6 ft. bark scribed UIR M66 1/2 BT. No trace of other BT.

T2S R34E
 UIR
 66 1/2 M
 1917


Description of monument and accessories established to perpetuate the original location of this corner:

Built mound of stone around to cap. From which a 15" fir bears N12° E, 28.3 ft. scribed UIR MP66 1/2 BT. A 12" fir bears S21°W, 38.3 ft. scribed UIR MP66 1/2 BT. Painted blazes red and 6" red band around. Placed 54-3s, 54-4s, and brass washers stamped PLS 1051 on the BTs. Placed 54-3 on the old BT. Placed 54-2 and 54-4 on a steel fence post 5' west of the mile post.

I hereby certify that the above corner monument was reestablished as herein described.

Witnesses: Daniel Rowland
 Doug Moser
 Ron Gilroy

November 6, 1980



Barry B. Barbour
 OREGON
 OCT. 17, 1975
 BARRY B. BARBOUR
 1051

UNION COUNTY SURVEYOR

Date Received _____

Date Filed _____

By _____

NARRATIVE DRAWER 1/3
 File No. _____

REFER TO SURVEY 10-81

Office of.....County Surveyor..... County of.....Union.....
 State of.....Oregon..... I hereby certify that the within instrument was filed in this office
 for record on the 30th day of.....January....., 1981.
 by
 (COUNTY OFFICIAL) (DEPUTY)

CERTIFIED RECORD OF LAND CORNER MONUMENTATION

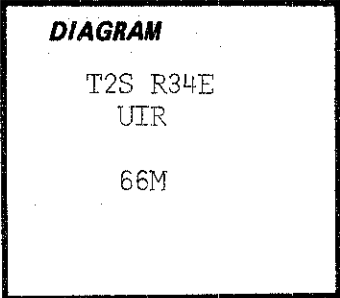
Index File No. M. P. 66

History of original corner establishment:

Corner was recovered by L. Wilkes, survey group No. 38, in October, 1917. Surveyor General's notes state: "Set an iron post, 3 ft. long, 2 ins. diam., 15 ins. in the ground with mound of stone, 3 ft. base, 1 ft. high, raised around post, with brass cap marked:

from which the original bearing trees: T2S R34E
 A fir, 12 ins. diam., bears N3°30'W, 34 UIR
 lks. dist., marked UR 66M BT. 66M
 A fir, 15 ins. diam., bears N33°W, 31 lks. 1917
 dist. marked UR 66M BT.

A pine, 7 ins. diam., bears S73°E, 66 lks. dist. blazes healed over, not opened."



Description of corner evidence found:

Found loosely set 2" iron pipe and brass cap in mound of stone. Bearing trees are down and rotten. Pipe is stamped:

T2S R34E
UIR

66M
1917

Description of monument and accessories I established to perpetuate the original location of this corner:


Reset pipe in the ground 15" and built mound of stone around to cap. Stamped cap to read:

From which by magnetic declination of N20°E: T2S R34E
 An 18" pine bears N29°W, 63.2 ft. scribed UIR MP66 BT. UIR
 A 16" fir bears S25°E, 66.4 ft. scribed UIR MP66 BT. RESET 1051
 Painted blazes red and 6" red band around. Placed 54-3s, 1980
 54-4s, and brass washers stamped PLS 1051 on the BTs. 1917
 Placed new 54-2 and 54-4 on existing steel fence post 5' east of the corner.

I hereby certify that the above corner monument was reestablished as herein described.

Witnesses: Daniel Rowland
 Doug Moser
 Ron Gilroy

November 6, 1980



Barry B. Barbour
 OREGON
 OCT. 17, 1975
 BARRY B. BARBOUR
 1051

UNION COUNTY SURVEYOR

Date Received _____

Date Filed _____

By _____

NARRATIVE DRAWER 1/3
File No. _____

REFER TO SURVEY 10-81

Office of.....County Surveyor..... County of.....Union.....
 State of.....Oregon....., I hereby certify that the within instrument was filed in this office
 for record on the 30th day of.....January....., 1981.

..... by
 (COUNTY OFFICIAL) (DEPUTY)

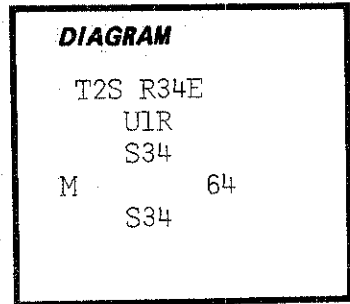
CERTIFIED RECORD OF LAND CORNER MONUMENTATION

Index File No. MP-64

History of original corner establishment:

Corner was recovered by L. Wilkes, survey group No. 38, during October, 1917. Surveyor General's notes state: "Set an iron post, 3 ft. long, 2 ins. diam., 8 ins. in the ground to bed-rock, in a mound of stone, 5 ft. base, 1 1/2 ft. high, for witness cor. to the 64 Mile cor., with brass cap marked:

T2SR34E
U1R WC
64M
1917



from which: A pine, 24 ins. diam., bears N49°30'W., 252 lks. dist. marked U1R64M BT.
A pine, 6 ins. diam. bears N21°45'E., 133 lks. dist. marked U1R64M BT."

Description of corner evidence found:

Found 2" iron pipe and brass cap loosely set in mound of stone, 0.65 ft. west from firmly set marked stone. From which: A 9" pine bears N22°E, 88.8 ft. with grown over blaze, partially visible scribing.

Description of monument and accessories | established to perpetuate the original location of this corner:

At the above point, reset the pipe with earth and large mound of rock.
From which: An 8" pine bears S89 1/2°E, 100.0 ft. scribed U1R MP 64 WC BT. Painted blazes red and 6" red band around.
Placed 54-3s, 54-4s and brass washers stamped PLS 1051.
Placed 54-2 and 54-4 on steel fence post 5' east of the corner.


Pipe stamped:

T2S R34E
U1R WC
M64
1917

I hereby certify that the above corner monument was reestablished as herein described.

Witnesses: Daniel Rowland
Doug Moser

October 23, 1980



Barry B. Barbour
OREGON
OCT. 17, 1975
BARRY B. BARBOUR
1051

UNION COUNTY SURVEYOR

Date Received _____

Date Filed _____

By _____

NARRATIVE DRAWING 1/3
File No. _____

REFER TO SURVEY 10-81

Office of...County...Surveyor..... County of..... Union
State of..Oregon....., I hereby certify that the within instrument was filed in this office
for record on the..30th day of.....January....., 1981.
..... by
(COUNTY OFFICIAL) (DEPUTY)

CERTIFIED RECORD OF LAND CORNER MONUMENTATION

Index File No. MP 63

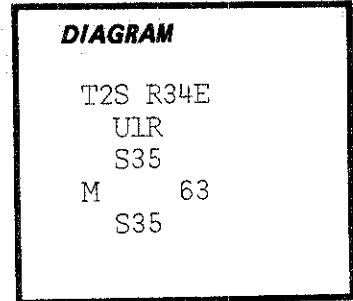
History of original corner establishment:

Corner was recovered by L. Wilkes, survey group No. 38, during October, 1917. Surveyors General's notes state: "Set an iron post, 3 ft. long, 2 ins. diam., 24 ins. in the ground, for 63 Mile Cor., with brass cap marked:

T2SR34E
ULR
63M

1917

from which: A pine, 48 ins. diam. bears N44°30'W., 53 lks. dist. marked in bark 63 MUR BT (Old B.T.). A pine, 42 ins. diam. bears S83°30'E., 28 lks. dist. marked in bark 63 MUR BT (Old B.T.)."



Description of corner evidence found:

Found 2" iron pipe with brass cap projecting 14" above the ground. From which: A 48" pine bears N43°W, 36.5 ft. visible scribing. A dead 40" pine bears S86°E, 20.1 ft. scribed M63 ULR BT.

Marked:
T2S R34E
ULR
M63
1917

Description of monument and accessories I established to perpetuate the original location of this corner:

From which I add: An 18" pine bears S01°E, 57.4 ft. scribed ULR MP63 BT. Painted blazes red and 6" red band around. Placed 54-3s, 54-4s and brass washers stamped P1S 1051 on new BT. Placed 54-2 and 54-4 on steel fence post 5' east of the corner.

I hereby certify that the above corner monument was reestablished as herein described.

Witnesses: Daniel Rowland
Douglas Moser

October 30, 1980

REGISTERED
PROFESSIONAL
LAND SURVEYOR

Barry B. Barbour
OREGON
OCT. 17, 1975
BARRY B. BARBOUR
1051

UNION COUNTY SURVEYOR

Date Received _____

Date Filed _____

By _____

NARRATIVE DRAWER 1/3
File No. _____

REFER TO SURVEY 10-81

Office of.....County Surveyor..... County of Union.....
State of Oregon..... I hereby certify that the within instrument was filed in this office
for record on the 30th day of January....., 1981.
..... by

(COUNTY OFFICIAL)

(DEPUTY)

CERTIFIED RECORD OF LAND CORNER MONUMENTATION

Index File No. SE UIR

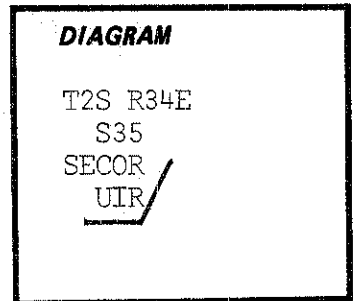
History of original corner establishment:

Corner was recovered by L. Wilkes, survey group No. 38, during October, 1917. Surveyor General's notes state: "Set an iron post, 3 ft. long, 2 ins. diam., 34 ins. in the ground, for angle cor., with brass cap marked:

T2S R34E
UIR

1917

from which: A fir, 18 ins. diam. bears N13°30'E., 43 lks. dist. marked URBT (new B.T.). A lodgepole pine, 5 ins. diam. bears S40°45'E., 26 lks. dist. marked URBT (new B.T.). A fir, 8 ins. diam., bears S25°W, 13 1/2 lks. dist. marked UR BT (old B.T.)."



Description of corner evidence found:

Found 2" iron pipe and brass cap projecting 9" above the ground. From which by magnetic declination of N20°E: A dead and down lodgepole pine, bears S45°E, 17.9 ft. with some scribing.

Marked:
T2S R34E
SECOR
UIR
1917

Description of monument and accessories established to perpetuate the original location of this corner:

From which I add; A 15" tamarac bears S06°W, 47.9 ft, scribed UIR SE COR BT. A 15" tamarac bears N23°W, 18.8 ft. scribed UIR SE COR BT. Painted blazes red and 6" red band around. Placed 54-3s, 54-4s and brass washers stamped PLS 1051 on BT's. Placed 54-2 and 54-4 on steel fence post 5' west and 54-2 on steel fence post N20°E, 5' of the corner.

I hereby certify that the above corner monument was reestablished as herein described.

Witnesses: Daniel Rowland
Douglas Moser
Ronald Gilroy

November 11, 1980

REGISTERED
PROFESSIONAL
LAND SURVEYOR

Barry B. Barbour
OREGON
OCT. 17, 1975
BARRY B. BARBOUR
1051

UNION COUNTY SURVEYOR

Date Received _____

Date Filed _____

By _____

NARRATIVE DRAWING 1/3
File No. _____

REFER TO SURVEY 10-81

Office of...County...Surveyor..... County of...Union.....
State of Oregon....., I hereby certify that the within instrument was filed in this office
for record on the..30th day of...January....., 1981.
..... by.....
(COUNTY OFFICIAL) (DEPUTY)

CERTIFIED RECORD OF LAND CORNER MONUMENTATION

Index File No. M.P. 62 1/2

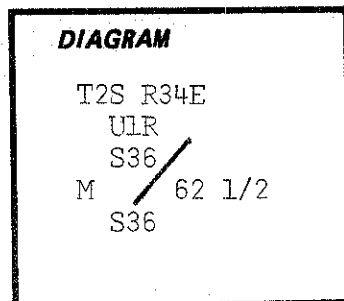
History of original corner establishment:

Corner was recovered by L. Wilkes, survey group No. 38, during October, 1917. Surveyors General's notes state: "Set an iron post, 3 ft. long, 2 ins. diam., 24 ins. in the ground, for 62 1/2 Mile Cor., with brass cap marked:

T2S R34E
ULR / 62 1/2M

1917

from which: A pine, 22 ins. diam., bears S17°E., 24 1/2 lks. dist. blazes healed over and unopened. A fir, 20 ins. diam., bears N31°W, 34 lks. dist., blazes healed over and unopened."



Description of corner evidence found:

Found 2" iron pipe and brass cap projecting 10" above the ground. From which: A rotten stump bears S20°E, 16.7 ft. A 21" fir snag bears N32°W, 23.0 ft. scribed 62 1/2 UR BT.

Marked:
T2S R34E
ULR /
M 62 1/2
1917


Description of monument and accessories I established to perpetuate the original location of this corner:

From which I add: A 16" pine bears S61°E, 15.8 ft. scribed ULR MP 62 1/2 BT. A 16" fir bears N84°W, 36.2 ft. scribed ULR MP 62 1/2 BT. Painted blazes red and 6" red band around. Placed 54-3s, 54-4s and brass washers stamped PLS 1051 on BTs. Placed 54-4 on steel fence post S20°W, 5 feet.

I hereby certify that the above corner monument was reestablished as herein described.

Witnesses: Daniel Rowland
Douglas Moser
Ronald Gilroy

November 11, 1980



Barry B. Barbour
OREGON
OCT. 17, 1975
BARRY B. BARBOUR
1051

UNION COUNTY SURVEYOR

Date Received _____

Date Filed _____

By _____
NARRATIVE Drawer 1/3
File No. _____

REFER TO SURVEY 10-81

Office of... County Surveyor..... County of Union.....
State of Oregon..... I hereby certify that the within instrument was filed in this office
for record on the 30th day of January..... 1981.

..... by

(COUNTY OFFICIAL)

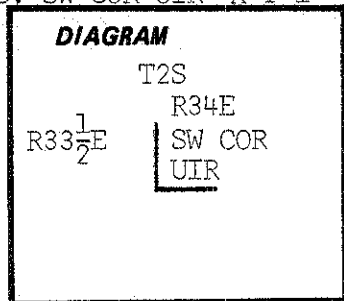
(DEPUTY)

CERTIFIED RECORD OF LAND CORNER MONUMENTATION

Index File No. SW COR UIR X-Y-1

History of original corner establishment:

Corner was recovered by L. Wilkes, survey group No. 38, in October, 1917. "Set an iron post 3 ft. long, 2 ins. diam., 24 ins. in the ground, for angle cor. of Umatilla Indian Reservation, with brass cap marked: from which:
 A fir, 8 ins. diam., bears N35°W, 13 lks. dist. marked L UIR BT (new BT).
 A fir, 8 ins. diam., bears N46°E, 45 lks. dist. marked L UIR BT (new BT).
 A pine 36 ins. diam., bears S25°W, 54 lks. dist. marked L UIR BT (old BT not mentioned in field notes)."



T2S
 R33E R34E
 SW COR
 UIR
 1917

Description of corner evidence found:

Found 2" iron pipe and brass cap marked: Pipe projecting 12" above the ground, but loosely set. Removed 12" of duff and replaced with dirt. Built mound of stone around to cap. From which by magnetic declination of N20°E:
 A 30" pine bears N50°W, 18.2 ft. with open blazes and visible scribing.
 A 15" fir bears N45°E, 32.7 ft. with grown over blazes. Painted 6" red band around the BTs. Placed 54-3s and 54-4s. Placed 54-2 and 54-4 on a steel fence post 5' east and placed 54-2 on a steel fence post 5' south of the corner.

T2S
 R34E
 SW COR
 UIR
 1917

Note: Pipe stamped R33E. Notes state R33 1/2 E.

Description of monument and accessories | established to perpetuate the original location of this corner:

I hereby certify that the above monument was recovered by me and the above work done to perpetuate the original evidence.

Witnesses: Daniel Rowland
 Doug Moser
 Ron Gilroy

November 6, 1980

**REGISTERED
 PROFESSIONAL
 LAND SURVEYOR**

Barry S. Barbour

OREGON
 OCT. 17, 1975
BARRY S. BARBOUR
 1031

UNION COUNTY SURVEYOR	
Date Received	_____
Date Filed	_____
By	_____
NARRATIVE DRAWING 1/3	
File No.	_____

REFER TO SURVEY 10-81

Office of..... County Surveyor..... County of..... Union.....
 State of..... Oregon....., I hereby certify that the within instrument was filed in this office
 for record on the... 30th day of... January....., 19... 81.
 by
 (COUNTY OFFICIAL) (DEPUTY)

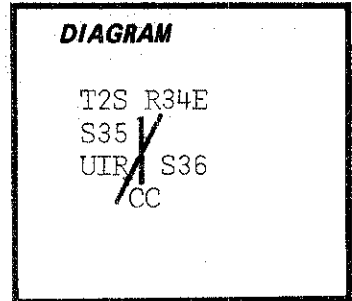
CERTIFIED RECORD OF LAND CORNER MONUMENTATION

Index File No. X-Y-21

History of original corner establishment:

Corner was originally established by Currin and Noland, under G.L.O. contract on July 16, 1887. Corner was recovered in October, 1917 by L. Wilkes, surveying under group #38. Surveyors General's notes state: "Set an iron post, 3 ft. long 2 ins. diam., 24 ins. in the ground, for closing cor. of secs. 35, and 36, with brass cap marked:

T2S R34E
S35
S36
CC
1917



form which A pine, 22 ins. diam. bears N24°E., 101 lks. dist. marked CCS36 BT. A fir, 6 ins. diam. bears S47°30'W., 23 lks. dist. marked CCS35 BT."

Description of corner evidence found:

Found 2" iron pipe and brass cap projecting 12" above the ground. From which: By magnetic declination of N20°E; A 14" tamarac bears S47°W, 15.5 ft. visible scribing, partially opened blaze.

Marked:
T2S R34E
S35
UIR S36
CC
1917

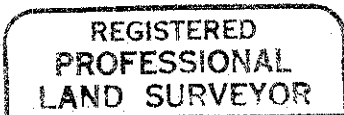
Description of monument and accessories I established to perpetuate the original location of this corner:

From which I add:
A 16" tamarac bears N85°E, 53.3 ft. scribed T2SR34ES36CC BT. A 14" tamarac bears N72°W, 32.3 ft. scribed T2SR34ES35CC BT. Painted blazes red and 6" red band around. Placed 54-3s, 54-4s and brass washers stamped PLS 1051 on BTs. Placed 54-2 on steel fence post S20°W, 5 ft. and 54-2 and 54-4 on a steel fence post 5' south of the corner.

I hereby certify that the above corner monument was reestablished as herein described.

Witnesses: Daniel Rowland
Douglas Moser
Ronald Gilroy

November 11, 1980



Barry B. Barbour
OREGON
OCT. 17, 1975
BARRY B. BARBOUR
1051

UNION COUNTY SURVEYOR

Date Received _____

Date Filed _____

By _____

NARRATIVE DRAWER 1/3
File No. _____

REFER TO SURVEY 10-81

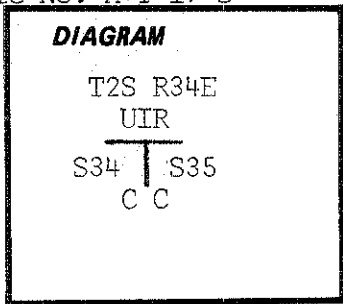
Office of _____ County Surveyor _____ County of _____ Union
State of _____ Oregon _____, I hereby certify that the within instrument was filed in this office
for record on the 30th day of _____ January _____, 19 81
_____ by _____
(COUNTY OFFICIAL) (DEPUTY)

CERTIFIED RECORD OF LAND CORNER MONUMENTATION

Index File No. X-Y-17-S

History of original corner establishment:

Corner was originally established by L. Wilkes, survey group No. 38, during October, 1917. Surveyor General's notes state: "Set an iron post, 3 ft. long, 2 ins. diam. 12 ins. in the ground and 12 ins. in mound of stone, for closing corner of secs. 34 and 35, with brass cap marked



T2S R34E
UIR

S34 S35
C C
1917

from which:

A fir, 24 ins. diam., bears S9°E, 36 lks. dist. marked CC T2S R34E S35 BT.
A fir, 12 ins. diam., bears S70°W, 72 lks. dist. marked CC T2S R34E S34 BT."

Description of corner evidence found:

Found 2" iron pipe and brass cap as described above. From which a 44" fir bears S08°E, 25.0 ft. with grown over blazes. A 36" fir stump bears S72°W, 47.4 ft., cut below blazes.

Description of monument and accessories I established to perpetuate the original location of this corner:

From the above brass cap measured N0°30'W, 5.09 ft. and set 2 1/2" X 30" galvanized pipe and brass cap marked: Pipe set on UIR line, 25" in the ground.

From which by magnetic declination of N20°E:

A 14" white fir bears S65°W, 20.2 ft. scribed T2S R34E S34 CC BT. Painted blazes red and 6" red band around. Placed 54-3, 54-4 and brass washer stamped PLS 1051 on the BT. Placed 54-3s and 54-4s on the old BTs. Placed 54-2 and 54-4 on a steel fence post 5' east of the corner.

T2S R34E
UIR
S34 | S35
C C
OR PLS 1051
1980

I hereby certify that the above corner monument was established as herein described.

Witnesses: Daniel Rowland
Doug Moser

October 29, 1980

REGISTERED
PROFESSIONAL
LAND SURVEYOR

Barry B. Barbour

OREGON
OCT. 17, 1975
BARRY B. BARBOUR
1051

**UNION COUNTY
SURVEYOR**

Date Received _____

Date Filed _____

By _____

NARRATIVE DRAWER 1/3

File No. _____

REFER TO SURVEY 10-81

Office of... County Surveyor..... County of... Union
State of... Oregon....., I hereby certify that the within instrument was filed in this office
for record on the... 30th day of... January....., 19 81

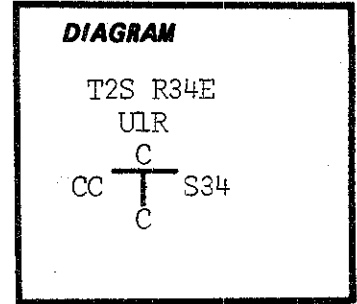
..... by
(COUNTY OFFICIAL) (DEPUTY)

CERTIFIED RECORD OF LAND CORNER MONUMENTATION

Index File No. X-Y-15

History of original corner establishment:

None.



Description of corner evidence found:

None Set.

Corner is about 50' north of track road.

Description of monument and accessories established to perpetuate the original location of this corner:

At surveyed point set 2 1/2" X 30" galvanized pipe and brass cap marked: Set pipe 20" in the ground and mound of stone around to cap.

From which by magnetic declination of N20°E:

A 13" pine bears S44°E, 34.7 ft. scribed ULRCS34CC BT.

A 13" pine bears S50°W, 16.0 ft. scribed ULRCS34CC BT.

Painted blazes red and 6" red band around. Placed 54-3s, 54-9s and brass washers stamped PLS 1051 on BTs. Placed 54-2 and 54-9 on steel fence post 5' east and 54-2 on steel fence post 5' south of the corner.

T2S R34E
 ULR
 C
CC --- T --- S34
 C
OR PLS 1051
1980

I hereby certify that the above corner monument was reestablished as herein described.

Witnesses: Daniel Rowland
Doug Moser
Ron Gilroy

November 4, 1980

REGISTERED
PROFESSIONAL
LAND SURVEYOR

Barry B. Barbour

OREGON
OCT. 17, 1975
BARRY B. BARBOUR
1051

REFER TO SURVEY 10-81

UNION COUNTY SURVEYOR
Date Received _____
Date Filed _____
By _____
NARRATIVE DRAWER 1/3
File No. _____

Office of _____ County Surveyor _____ County of _____ Union
 State of _____ Oregon _____, I hereby certify that the within instrument was filed in this office
 for record on the 30th day of _____ January _____, 1981

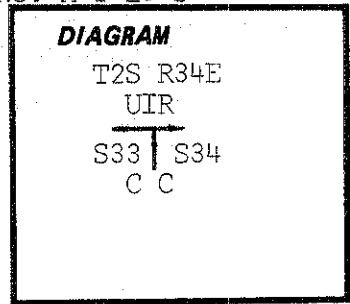
_____ by _____
 (COUNTY OFFICIAL) (DEPUTY)

CERTIFIED RECORD OF LAND CORNER MONUMENTATION

Index File No. X-Y-13-S

History of original corner establishment:

Corner was originally established by L. Wilkes, survey group No. 38, during October, 1917. Surveyor General's notes state: "Set an iron post 3 ft. long, 2 ins. diam., 12 ins. in the ground and 12 ins. in a mound of stone, for closing corner of secs. 33 and 34, with brass cap marked:



From which: A pine, 6 ins. diam., bears T2S R34E S62°45'E, 167 lks. dist., marked CC T2S UIR R34E S34 BT. A pine, 8 ins. diam., bears S33 S34 S56°30'W, 234 lks. dist. marked CC T2S R34E C C S33 BT. The closing corner for that portion of secs. 33 and 34 within the original Umatilla Indian Reservation, bears N89°27'W, 110 lks. dist."

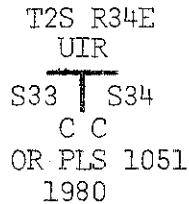
Description of corner evidence found:

Found 1917 brass cap as described above, loosely set in small mound of stone. Firmed up pipe with dirt and built mound of stone to cap. No trace of BTs.

From survey to MP 65, corner moves N0°04'W, 4.83 ft. to be on line.

Description of monument and accessories I established to perpetuate the original location of this corner:

At the above described point set 2 1/2" X 30" galvanized pipe and brass cap marked: Set pipe 10" in the ground to bedrock and mound of stone around to cap. From which by magnetic declination of N20°E: A 15" pine bears S58°E, 228.0 ft. scribed T2S R34E S34 CC BT. No tree in Southwest Quadrant. Painted blazes red and 6" red band around. Placed 54-3 and 54-4 and brass washer stamped PLS 1051 on the BT. Placed 54-2 and 54-4 on a steel fence post 7' south and 54-2 on a steel fence post 5' west of the corner.



I hereby certify that the above corner monument was established as herein described.

Witnesses: Daniel Rowland
Doug Moser
Ron Gilroy

November 5, 1980

**REGISTERED
PROFESSIONAL
LAND SURVEYOR**

Barry B. Barbour

OREGON
OCT. 17, 1975
BARRY B. BARBOUR
1031

REFER TO SURVEY 10-81

Office of.....County.....Surveyor..... County of.....Union.....
State of.....Oregon....., I hereby certify that the within instrument was filed in this office
for record on the 30th day of.....January....., 1981

..... by
(COUNTY OFFICIAL) (DEPUTY)

**UNION COUNTY
SURVEYOR**

Date Received _____

Date Filed _____

By _____

NARRATIVE DRAWER 1/3

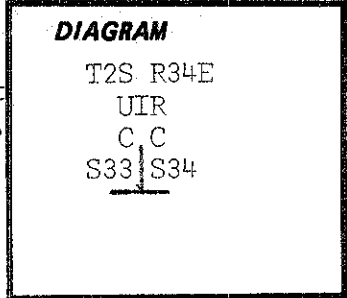
File No. _____

CERTIFIED RECORD OF LAND CORNER MONUMENTATION

Index File No. X-Y-13-N

History of original corner establishment:

Corner was recovered by L. Wilkes, survey group No. 38, in October, 1917. Surveyor General's notes state: "At a point 1 lk. N. of old closing corner, Set an iron post 3 ft. long, 2 ins. diam., 24 ins. in the ground, for witness cor. to the closing cor. of secs. 33 and 34, with brass cap marked: and raise a mound of stone, 2 ft. base, 1 1/2 ft. high, N. of cor."



C C
T2S R34E
UIR
S33 S34

W C
1917

Description of corner evidence found:

Found no trace of 1917 brass cap witness corner. In mound of stone found loose 16" X 9" X 3" stone marked UR CC on one side. At a point about 10 chains north, found 14" X 10" X 4" stone marked with 4 on west side, in mound of stone. Established line from old CC mound and 1/4 corner to the north. Established line from MP 64 1/2 to south new closing corner of sections 33 and 34.

This point is 73.05 ft. from the new south closing corner. (Record 110 lks. dist.)

Description of monument and accessories established to perpetuate the original location of this corner:

At point of intersection, set 2 1/2" X 30" galvanized pipe and brass cap marked: Set pipe 12" in the ground to bedrock and mound of stone around to cap.

T2S R34E
UIR
C C
S33 | S34
OR PLS 1051
1980

From which:

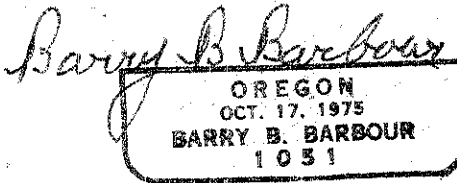

A 12" pine bears N61°E, 141.9 ft., scribed T2S R34E S34 CC BT. A 14" pine bears N29°W, 246.8 ft. scribed T2S R34E S33 CC BT. Painted blazes red and 6" red band around. Placed 54-3s, 54-4s, and brass washers stamped PLS 1051 on the BTs. Placed 54-2 and 54-4 on a steel fence post 5' west of the corner.

Placed 54-4 on a steel fence post 5' south of the 1/4 corner to the north.

I hereby certify that the above corner monument was reestablished as herein described.

Witnesses: Daniel Rowland
Doug Moser
Ron Gilroy

November 5, 1980



UNION COUNTY SURVEYOR

Date Received _____

Date Filed _____

By _____

NARRATIVE DRAWER 1/3

File No. _____

REFER TO SURVEY 10-81

Office of.....County..Surveyor..... County of.....Union.....
 State of.....Oregon..... I hereby certify that the within instrument was filed in this office
 for record on the...30th day of...January... 19...81

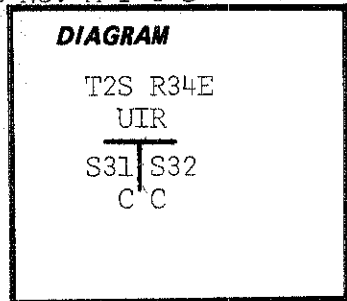
..... by
 (COUNTY OFFICIAL) (DEPUTY)

CERTIFIED RECORD OF LAND CORNER MONUMENTATION

Index File No. X-Y-5-S

History of original corner establishment:

Corner was originally established by L. Wilkes, under survey group No. 38. Surveyor General's notes state: "The soil at the point intersection is so shallow that it is impracticable to set an iron post: therefore, at a point 25 lks. S. of true cor. Set an iron post 3 ft. long, 2 ins. diam., 12 ins. in the ground and 12 ins. in a mound of stone, for witness cor. to the closing corner of secs. 31 and 32, with brass cap marked."



From point for true closing cor. of secs. 31 and 32:
A fir, 8 ins. diam., bears S45°30'E, 51 lks. dist., marked CC T2S R34E S32 BT. A fir, 24 ins. diam., bears S25°45'W, 119 lks. dist. marked CC T2S R34E S31 BT."

W C
T2S R34E
UIR
S31 S32
C C
1917

Description of corner evidence found:

Found badly bent 2" iron pipe with brass cap broken off. Measured North, 16.5 ft. From which: An 18" fir snag scribed CC T2S R34E S32 BT, bears S43°E, 33.7 ft. A 32" fir, bears S26°W, 78.6 ft., with partially open blazes.

Description of monument and accessories I established to perpetuate the original location of this corner:

At the above point, which is the true corner position, set 2 1/2" X 30" galvanized pipe with brass cap marked: Set pipe 8" in the ground to bedrock, with mound of dirt and stone around to cap.

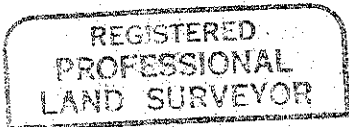
T2S R34E
UIR
S31 | S32
C C
OR PLS 1051
1980

From which by magnetic declination of N20°E:
A 15" fir bears S36°E, 38.9 ft. scribed T2S R34E S32 CC BT. Painted blazes red and 6" red band around. Placed 54-3s, 54-4s, and brass washers stamped PLS 1051 on the BT. Tagged old BTs. Placed 54-4 on a steel fence post 5' east of the corner. Pulled bent pipe out of the ground.

I hereby certify that the above corner monument was reestablished as herein described.

Witnesses: Daniel Rowland
Doug Moser
Ron Gilroy

November 6, 1980



Barry B. Barbour
OREGON
OCT. 17, 1975
BARRY B. BARBOUR
1051

REFER TO SURVEY 10-81

Office of.....County Surveyor..... County of.....Union.....
State of.....Oregon....., I hereby certify that the within instrument was filed in this office
for record on the 30th day of.....January....., 1981.

..... by
(COUNTY OFFICIAL) (DEPUTY)

**UNION COUNTY
SURVEYOR**

Data Received _____

Date Filed _____

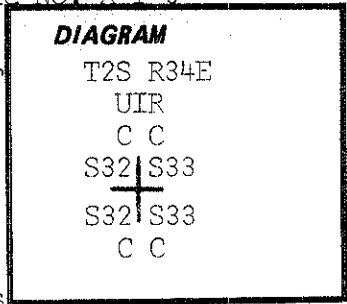
By _____
NARRATIVE DRAWER 1/3
File No. _____

CERTIFIED RECORD OF LAND CORNER MONUMENTATION

Index File No. X-Y-9

History of original corner establishment:

Corner was originally established by Currin and Noland under GLO contract during July, 1887. Their position was a 8" tamarac. The corner was recovered by L. Wilkes, survey group No. 38, in October, 1917. By his survey the corner was moved 9 lks. north to the boundary. At this time it became the closing corner from the north. Later it also became the closing corner from the south as well. The final stamped pipe is shown below. Surveyor General's notes state: "Set an iron post, 3 ft. long, 2 ins. diam., 24 ins. in the ground, for closing cor. of secs. 32 and 33, with brass cap marked: From which: A tamarack, 15 ins. diam., bears N48°30'E, 43 lks. dist., marked CC T2S R34E S33 BT. A tamarack, 16 ins. diam., bears N20°30'W, 97 lks. dist., marked CC T2S R34E S32 BT. I obliterate marks on old closing cor. and bearing trees. Intersect the S. bdy. of the original Umatilla Indian Reservation at the new closing cor. of that portion of secs. 32 and 33 within the original reservation, which is a 2 in.

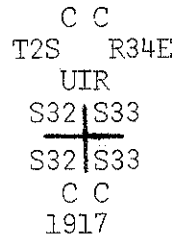


~~Description of corner evidence found~~====

iron post, firmly set in the ground, marked and witnessed as described by the surveyor general. I change the marking on the brass cap to read:"

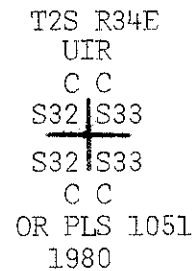
DESCRIPTION OF CORNER EVIDENCE FOUND:

Found no trace of 1917 brass cap. Found 12" dead tamarac with partially opened blaze and partially visible C. Measured North, 5.9 ft., from which: A 16" dead tamarac bears N48°E, 28.4 ft. with full scribe. A 26" tamarac bears N22°W, 65.5 ft. with grown over blazes. A dead 10" lodgepole pine, bears S34°E, 11.0 ft. with visible BT. The corner postions is north of an east-west fence, in a track road.



Description of monument and accessories I established to perpetuate the original location of this corner:

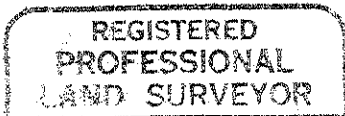
At the above point, set 2 1/2" X 30" galvanized pipe and brass cap marked: Set pipe 25" in the ground. No rock in the area. From which by magnetic declination of N20°E:
 A 9" fir bears N73°E, 40.6 ft., scribed T2S R34E S33 CC BT.
 A 9" fir bears S63°E, 45.6 ft., scribed T2S R34E S33 CC BT.
 A 14" tamarac bears S62°W, 50.0 ft. scribed T2S R34E S32 CC BT. Painted blazes red and 6" red band around. Placed 54-3s, 54-4s, and brass washers stamped PLS 1051 on the BTs. Placed 54-4 on a steel fence post 5' east of the corner.



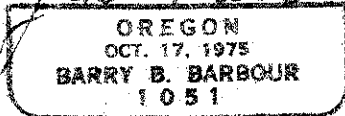
I hereby certify that the above corner monument was reestablished as herein described.

Witnesses: Daniel Rowland
 Doug Moser

October 29, 1980



Barry B. Barbour



REFER TO SURVEY 10-81

Office of.....County Surveyor..... County of...Union.....
 State of.....Oregon..... I hereby certify that the within instrument was filed in this office
 for record on the..30thday of.....January....., 19...81

..... by
 (COUNTY OFFICIAL) (DEPUTY)


UNION COUNTY SURVEYOR	
Date Received _____	
Date Filed _____	
By _____	
NARRATIVE DRAWER 1/3	
File No. _____	

CERTIFIED RECORD OF LAND CORNER MONUMENTATION

Index File No. X-Y-5-N

History of original corner establishment:

Corner was recovered by L. Wilkes, survey group No. 38, during October, 1917. Surveyor General's notes state: "Set a basalt stone, 16x12x10 ins., 12 ins. in the ground, marked CCUR on N. 31 on W., 32 on E., in a ring of stone: From which: A pine, 40 ins. diam., bears N42°E, 120 lks. dist. marked URCC BT. I mark additionally, T2S R34E S32 (lower blaze healed over and not opened). A pine 24 ins. diam., bears N56°45'W, 77 lks. dist., marked URCC BT. I mark additionally T2S R34E S31 (lower blaze healed over and not opened)."



Description of corner evidence found:

Found 19 X 11 X 10 inch stone firmly set in ring of rock marked: CCUR on north, 31 on west, and 32 on east faces. From which: A 36" pine bears N57°W, 51.7 ft. with visible scribing. A 44" down pine, visible scribing, stump hole bears N42°E, 80 ft.

Description of monument and accessories established to perpetuate the original location of this corner:

At the center of the above stone, set 2 1/2" X 30" galvanized pipe and brass cap marked:
Set pipe 24" in the ground and mound of stone around to cap.
Buried marked stone alongside.

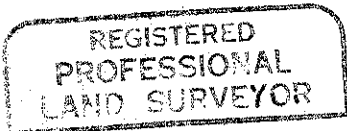
T2S R34E
UIR
C C
S31 | S32
OR PLS 1051
1980

From which by magnetic declination of N20°E:
A 14" pine bears N78°E, 61.2 ft. scribed T2S R34E S32 CC BT.
Painted blazes red and 6" red band around. Placed 54-3, 54-4, and brass washer stamped PLS 1051 on the BT. Old BTs are signed. Placed 54-4 on a steel fence post 5' east of the corner.

I hereby certify that the above corner monument was reestablished as herein described.

Witnesses: Daniel Rowland
Doug Moser
Ron Gilroy

November 6, 1980



Barry B. Barbour
OREGON
OCT. 17, 1975
BARRY B. BARBOUR
1051

REFER TO SURVEY 10-81

UNION COUNTY SURVEYOR	
Date Received _____	
Date Filed _____	
By _____	
NARRATIVE DRAWER	
File No. _____	<i>1/3</i>

Office of.....County Surveyor..... County of.....Union.....
State of.....Oregon....., I hereby certify that the within instrument was filed in this office
for record on the...30th day of.....January....., 19...81

..... by
(COUNTY OFFICIAL) (DEPUTY)

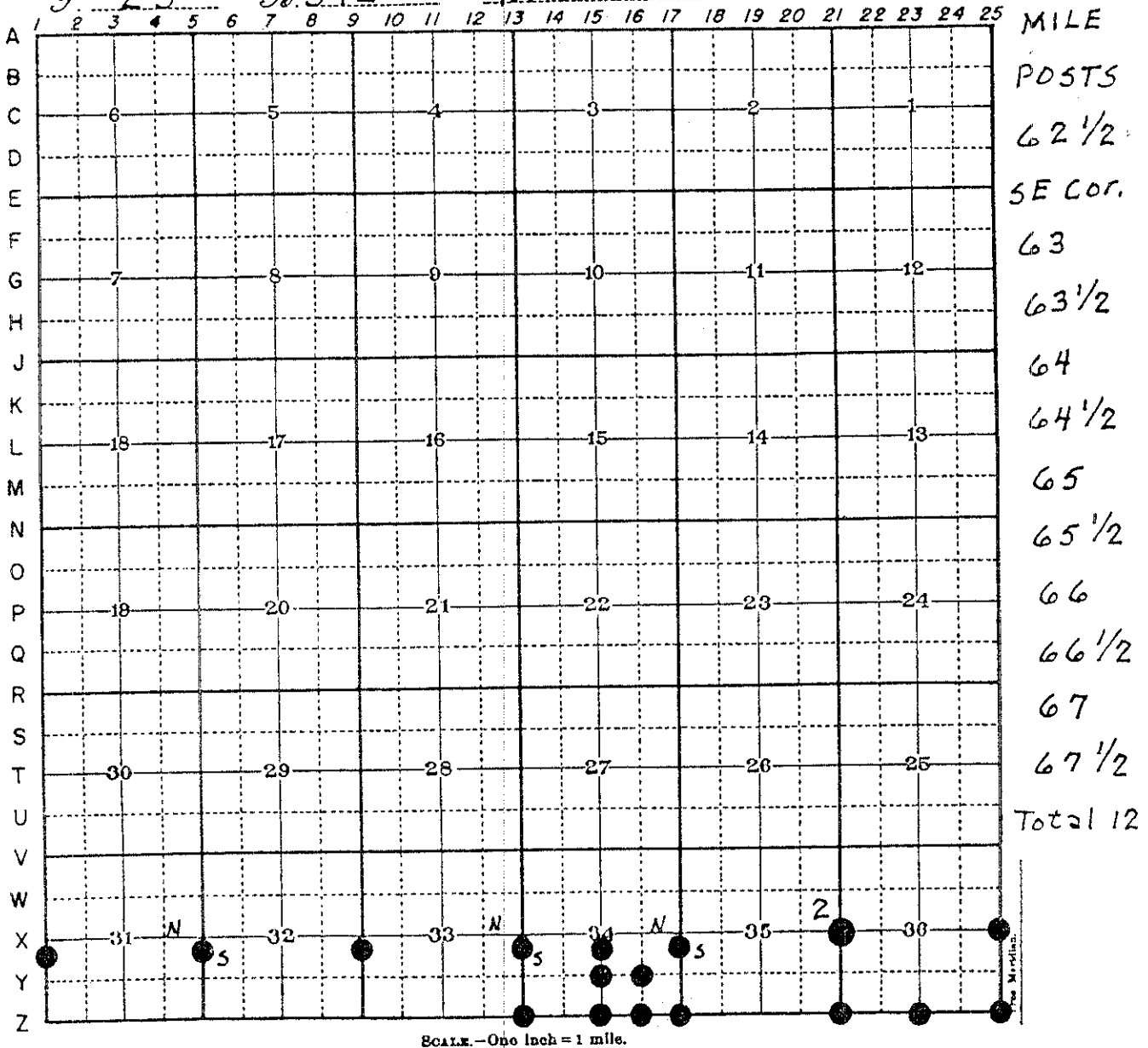
REPORT

CORNER SEARCH, EVALUATION, MONUMENTING
and
BOUNDARY MARKING

From October To November, 1980

Region 6 Forest Wallowa-Whitman by Barry B Barbour

T. 25 R. 34E Willamette Mer.



SCALE - One inch = 1 mile.

SW COR = X-Y-1
LEGEND

- Corners searched for
- Corners monumented
- ⊗ Evidence believed acceptable
- Boundary posted (line only in red)

CORNERS ON UMATILLA INDIAN RESERVATION BOUNDARY 7100-53