

CNTR. SEC. 34

1454.00'


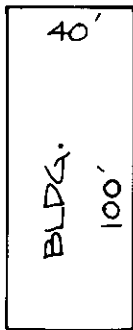
WEST 590.70' (WEST) (590')

WEST 542.54'

2.06 ACRES
(3.0 ACRES M/L)

SOUTH 358.29' (SOUTH) (440' M/L)

SOUTH 330.12'



N 58° 40' 50" E 635.08'
0.38 ACRE SOLD TO STATE HIGHWAY COMM.
(NORTHWESTERLY ALONG NORTHEASTERLY LINE
OF STATE HIGHWAY *82 TO POINT OF BEGINNING)

*28.17'


25'

95'

*48.16'

25'

95'



BASIS OF BEARING
NORTH BOUNDARY FENCE
BEING WEST

ALL CORNERS MARKED BY
WELL SET FENCE CORNERS
* COMPLETED DISTANCES FOR
25' RIGHT-OF-WAY

LEGEND

() RECORD DATA

----- R/W LINE

PROPERTY DESCRIPTION

FROM AN IRON PIN MARKING THE
CENTER OF SECTION 34, T2S, R38E, W.M.,
(NEAR THE CENTER OF COUNTY ROADS)
EAST 1454.00' TO THE TRUE POINT
OF BEGINNING;
THENCE SOUTH 330.12';
THENCE N 58° 40' 50" E 635.08';
THENCE WEST 542.54' TO THE
TRUE POINT OF BEGINNING.

REGISTERED
PROFESSIONAL
LAND SURVEYOR

OREGON
OCT. 17, 1975
BARRY B. BARBOUR
1051

SURVEYED FOR:
FARMORE PUMP & IRRIGATION
PENDLETON, OREGON

PROPERTY SURVEY
NE 1/4 SE 1/4, SEC. 34, T2S, R38E, W.M.

SCALE
1" = 60'
DATE
AUG. 1977
BARRY B. BARBOUR
LAND SURVEYOR