

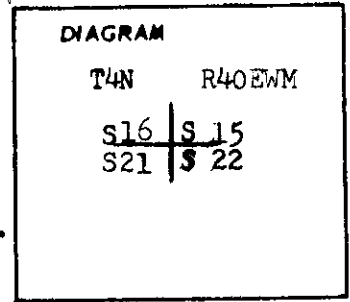
CERTIFIED RECORD OF LAND CORNER MONUMENTATION

History of original corner establishment:

Corner established in 1884 by General Land Office  
(contract survey)

Original survey notes state;

Set a post to corner for 16,15,2land 22 from which;  
A spruce 8" in diam bears N55°W a dist,151k,marked T4N, R40E,S16BT.  
A spruce 12" in diam. bears N8°E a dist. 26 lks marked T4N. R40E  
S 15BT.  
A spruce 24" in diam bears S39°E a dist. of 32 lks marked  
T4N, R40E, S22BT;  
A spruce 10" in diam bears S39°W a dist. of 16 lks marked  
T4N, R40E, S21BT.



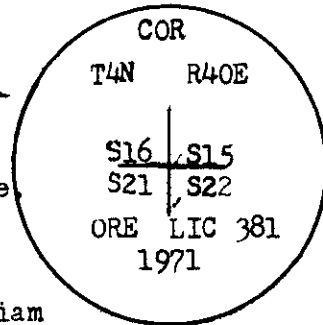
Description of corner evidence found:

At recorded distance from the corner I found a snag at S39°E at a distance of 32 lks with scribe visible. All other evidence of the corner has been destroyed.

Description of monument and accessories I established to perpetuate the original location of this corner

At the position of the corner I placed a 30" galvanized pipe with an eight inch plate welded to bottom and a bronze cap on top of the pipe. The pipe was set to a depth of 24" and back filled with tamped earth.

I stamped the disk →



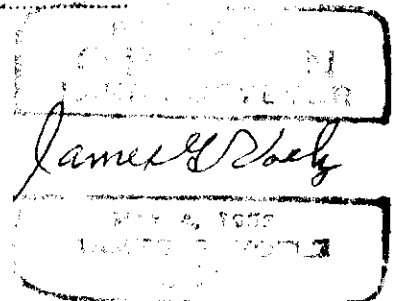
From the corner the original bearing tree is;

A snag standing bears S39°E a distance of 32 lks. with scribe.

I established four new bearing trees;

A white fir 22" in diam bears N17°W at a dist. of 24 ft. marked T4N, R40E S16BT; A fir 16" in diam bears N41°E a dist. of 55.4 ft. marked T4N, R40E S15BT; A spruce 19" in diam bears S18°E 41.1 ft. marked T4N, R40E S22BT; A spruce 7" in diam bears S12°W a distance of 26.2 ft. marked T4N, R40E S21BT. The distance to each bearing tree is measured to center of the tree. I placed a treated wood post by the corner with USFS sign 54-4 attached. USFS bearing tree signs were placed on the five bearing trees breast high facing the corner.

Office of County Surveyor ..... County of ..... Union .....  
State of Oregon ..... I hereby certify that the within instrument was filed in this office  
for record on the 19 day of June, 1971, at 8 o'clock a.m., (signed)  
County Surveyor by *James W. Daely*  
(COUNTY OFFICIAL) (DEPUTY)



53-871