


89-11

11-68

Mrs. Olson
Main St.
Union, Oregon

April 14, 1968


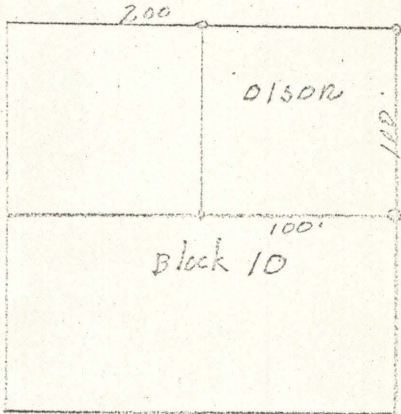
Description: The east 100 feet of the north half of Block 10 to
Mc Culley's Addition to Union, Oregon.



As 4018CA
3901

G


Grape



scale 1" = 100'

F

Fir



REGISTERED
OREGON
LAND SURVEYOR
James G. Voelz
MAY 4, 1955
JAMES G. VOELZ
331