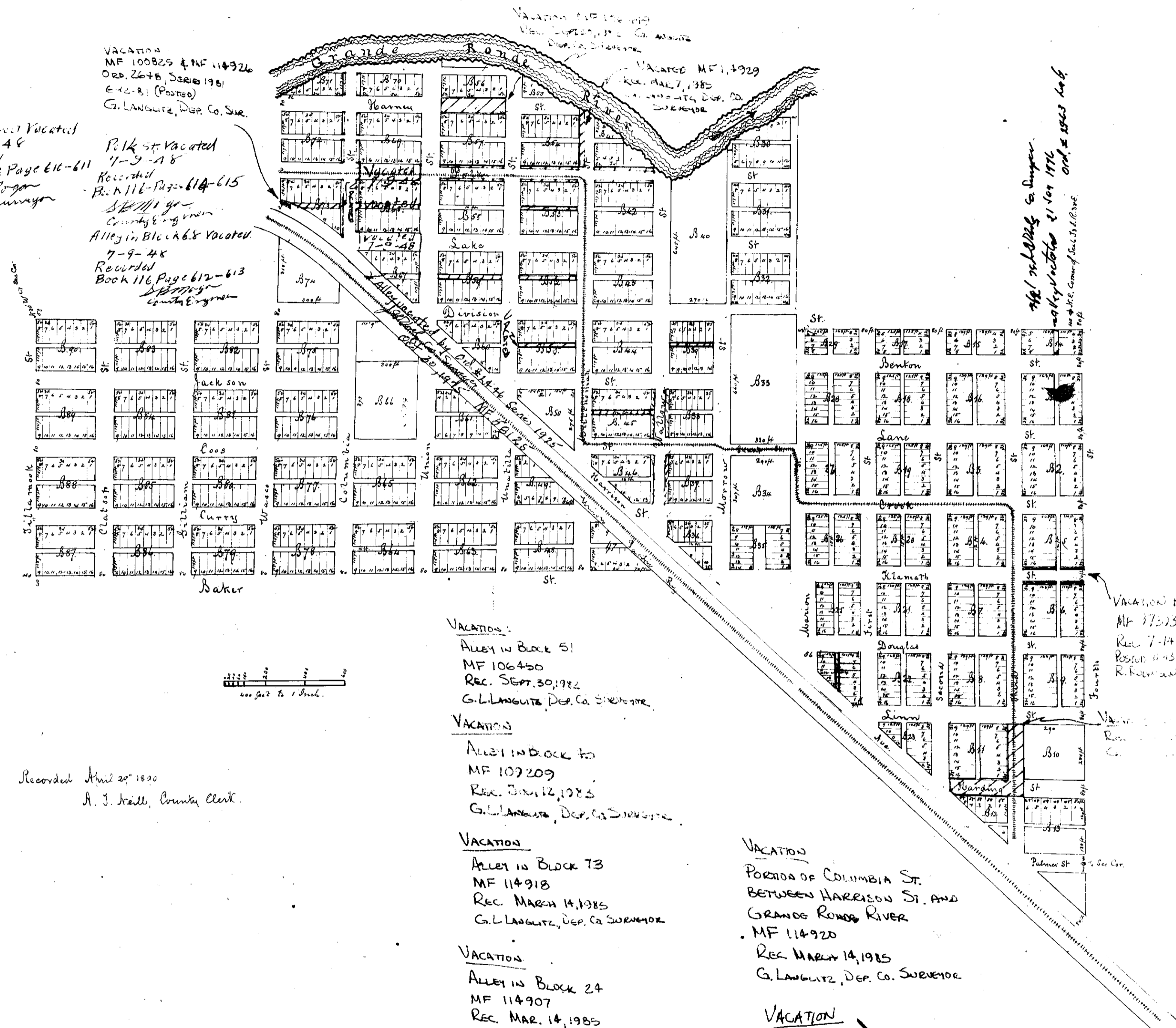


Plan of RIVERSIDE ADDITION to La Grande.

Subtract on the S. 1/2 of S. 1/4 of S. 1/4 of S. 1/4 of Section 31 in Township 2 North Range 30 E. and lots 1, 2, 3 and 4 and S. 1/2 of S. 1/4 of Section 6 in Township 3 North Range 30 East N.M. in Union County, Oregon.




VACATED MF 100829 & MF 114926
Ord. 26th, Dec 1931
G.L. LANGUETZ, Dep. Co. Sur.
Lake Street Vacated
7-5-48
Recorded
Book 116 Page 610-611
County Surveyor
P. K. ST. Vacated
7-5-48
Recorded
Book 116 Page 614-615
County Surveyor
Alley in Block 85 Vacated
7-9-48
Recorded
Book 116 Page 612-613
County Surveyor

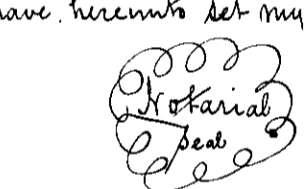
VACATED MF 114929
Ord. MAY 7, 1932
G.L. LANGUETZ, Dep. Co. Sur.
VACATED MF 114929
Ord. MAY 7, 1932
G.L. LANGUETZ, Dep. Co. Sur.

MF 114929
Ord. MAY 7, 1932
G.L. LANGUETZ, Dep. Co. Sur.

To whom it may concern know that LaGrande Real Estate Association hereby and by these presents does file and record this Plat and Map which duly and correctly represents the Blocks lots & Streets in Riverside Addition to LaGrande in Union County State of Oregon according to the survey thereof made by P. M. Foster the Surveyor for said Association which said Addition to LaGrande is situated on the S. 1/2 of S. 1/4 of S. 1/4 of Section 31 T. 2. N. R. 30. E. W. 11. and lots 1, 2, 3 and 4 and S. 1/2 of S. 1/4 of Section 6 T. 3. N. R. 30. E. W. 11. in Union County Oregon. And said LaGrande Real Estate Association does hereby dedicate the Streets and Alleys herein represented on this Plat and Map for the use of the general public. In witness whereof said Association has caused these presents to be subscribed by its President and Secretary and its Corporate name and seal to be hereunto affixed this 26th day of April A.D. 1930.
LaGrande Real Estate Association
By J. K. Romig President
J. F. Baker Secretary



State of Oregon
County of Union On this 26th day of April A.D. 1930 before me a Notary Public in and for said County and State personally appeared J. K. Romig who is personally known to me to be the President and J. F. Baker who is personally known to me to be the Secretary of the LaGrande Real Estate Association the Corporation that executed the foregoing presents and acknowledged to me that said Corporation executed the same. In witness whereof I have hereunto set my hand and official seal the day and year first above written.
J. K. Romig
Notary Public for Oregon



VACATION
ALLEY IN BLOCK 51
MF 106450
REC. SEPT. 30, 1922
G.L. LANGUETZ, Dep. Co. Surveyor

VACATION
ALLEY IN BLOCK 50
MF 107209
REC. JUN 12, 1925
G.L. LANGUETZ, Dep. Co. Surveyor

VACATION
ALLEY IN BLOCK 73
MF 114918
REC. MARCH 14, 1925
G.L. LANGUETZ, Dep. Co. Surveyor

VACATION
ALLEY IN BLOCK 24
MF 114907
REC. MAR. 14, 1925
G.L. LANGUETZ, Dep. Co. Surveyor

VACATION
ALLEY IN BLOCK 23
MF 114908
REC. MAR. 14, 1925
G.L. LANGUETZ, Dep. Co. Surveyor

VACATION
PORTION OF POLK ST. BETWEEN UNION ST.
AND WILLOWA (W. 1/2) ST.
MF 114909
REC. MAR. 14, 1925
G.L. LANGUETZ, Dep. Co. Surveyor

VACATION
ALLEY IN BLOCK 22
MF 114916
REC. MAR. 14, 1925
G.L. LANGUETZ, Dep. Co. Surveyor

VACATION
ALLEY IN BLOCK 59
MF 114917
REC. MARCH 14, 1925
G.L. LANGUETZ, Dep. Co. Surveyor

VACATION
PORTION OF COLUMBIA ST.
BETWEEN HARRISON ST. AND
GRANDE RONDE RIVER
MF 114920
REC. MARCH 14, 1925
G.L. LANGUETZ, Dep. Co. Surveyor

VACATION
ALLEY IN BLOCK 39
MF 131927
REC. DEC. 7, 1929
POSTED DEC. 27, 1929
R. ROBINSON, Dep. Co. Surveyor

VACATION
10' STRIP EACH SIDE OF LANG AVE.
ADJ. TO BLK 45-46-38-37
MF 134524 REC. 8/28/30
POSTED 4/17/30
G. W. Blackman Co. Surveyor.

VACATION PORTION KENNETH (Z) ST.
MF 175252
REC. 7-14-37
POSTED 11-25-41
R. H. BROWN, COUNTY CO. SURVEYOR

Recorded April 29, 1930
A. J. Smith, County Clerk.

Transferred from Book 0 Records of the 22nd
the 5th day of March A.D. 1944
John S. Elliott, Recorder
By P. J. Hill, Deputy