

1470

Vacation  
of Portion of  
Road #308

QUINCY  
EXPANDING REVERSIBLE ENVELOPE  
N 8110-9 1/2 x 4  
M  
M  
C

IN THE COUNTY COURT OF THE STATE OF OREGON FOR UNION COUNTY

IN THE MATTER OF THE VACATION  
OF A PORTION OF COUNTY ROAD  
NO. 308

)  
)  
)

RESOLUTION OF VACATION

5 - 11

WHEREAS it appears to the County Court of Union County, Oregon,  
that a portion of County Road No. 308 more particularly described as  
follows, to-wit:

Started at SE terminal of Adams Avenue in LaGrande by  
planting a stone 7x12x20 inches marked R thence South  
47°30' East in center of extension to Adams Avenue in  
COGGAN'S ADDITION to LaGrande 75 rods to stake A1, thence  
South 112 rods to stake A2 thence East 133 rods and  
planted a post marked 1M in mound of earth as by law  
required. Thence East 29 rods to stake A3 thence South  
160 rods to SE corner Sec. 8, Township 3 South, Range  
38 E.W.M., and planted a stone 8x10x16 inches marked  
RT.

which runs through and over the following described premises:

Commencing at a point on the south line of Old Oregon Trail  
Highway (U.S. Highway 30) as widened by deed to State of  
Oregon by and through its State Highway Commission, dated  
October 16, 1951 (deed book 126, page 415), which point of  
beginning is approximately 96.87 feet west (measured at  
right angles to) the east line of said section 8; said  
point of beginning being the intersection of the south  
line of said highway, as widened, with the east line of  
land conveyed to Helen Greathouse by deed dated April  
19, 1950 (deed book 121, page 497);

From said point of beginning so found and determined, the  
boundary of the property being here described runs south  
along the east line of the Greathouse tract referred to  
above and approximately 96.87 feet west of and parallel  
with the east line of said section 8, to the intersection  
of said line with the northeasterly line of Adams Avenue,  
extended; thence southeasterly along the northeasterly  
line of said Adams Avenue to the intersection with the  
east line of said section 8; thence east 30 feet; thence  
north, parallel with and 30 feet distant from the west line  
of said section 9, to the intersection with the southerly  
line of said highway as widened; thence westerly along  
the south line of said highway, as widened; to the point  
of beginning.

Subject to easements and rights of way for telephone,  
telegraph, electric transmission and gas lines, on and  
across said property as same appear of record or exist on  
the ground.

and is useless as a part of the general road system of Union County and  
has not been used by the public as a part of the general road system of  
Union County for many years; and would therefore now be burdensome  
to maintain.

A parcel of land situate in the northeast quarter of southeast quarter  
of section 8 and in the northwest quarter of southwest quarter of  
section 9, township 3 south, range 38 east of the Willamette Meridian,  
more particularly described as follows:

That the land adjacent to that portion of said road above described and the name of the owners thereof is as follows:

John B. Hammel and Clara Hammel, husband and wife, who own the North 336.9' of 405' along said road;


Glen A. Metcalf, an unmarried man who owns the next 68.1' of said 405' along said road; and the

State of Oregon, Department of Forestry which may own some land to the south of the aforementioned 405' along said premises.

WHEREAS said portion of County Road No. 308 is no longer in use by the public, and the public will be benefited by the vacation of said portion of said road;

THEREFORE, BE IT RESOLVED that such proceedings as are required by law generally, and O.R.S. 368.565 et. seq. specifically, to vacate said above described portion of County Road No. 308 will be undertaken.

DATED and SIGNED at LaGrande, Union County, Oregon, this 3rd day of October, 1957.

  
\_\_\_\_\_  
County Judge

  
\_\_\_\_\_  
County Commissioner

  
\_\_\_\_\_  
County Commissioner

IN THE COUNTY COURT OF THE STATE OF OREGON FOR UNION COUNTY

In the matter of the vacation of a  
portion of County Road No. 308.

3-12

The County Court of Union County having adopted a resolution on the 3rd. day of October, 1957, declaring its intention to vacate that portion of County Road No. 308, which runs through and over the following described parcel of land:

Commencing at a point on the south lie of the Old Oregon Trail Highway (U. S. Highway 30) as widened by deed to the State of Oregon by and through its State Highway Commission, dated October 16, 1951 (deed book 126, page 415) which point of beginning is approximately 96.87 feet west (measured at right angles to) the east line of section 8; said point of beginning being the intersection of the south line of said highway, as widened, with the east line of land conveyed to Helen Greathouse by deed dated April 19, 1950 (deed book 121, page 497). From said point of beginning so found and determined, the boundry of the property being here described runs south along the east line of the Greathouse tract referred to above and approximately 96.87 feet west of and parallel with the east line of section 8, to the intersection of said line with the northeasterly line of Adams Avenue, extended; thence southeasterly along the northeasterly line of said Adams Avenue to the intersection with the east line of section 8; thence east 30 feet; thence north, parallel with and 30 feet distant from the west line of said section 9, to the intersection with the southerly line of said highway as widened; thence westerly along the south line of said highway as widened, to point of beginning.

It is therefore ordered that the County Engineer be directed to view that portion of County Road No. 308 to be vacated, and to file his recommendation with the court on or before November 7, 1957.

Dated this 3rd. day of October, 1957.

*E. M. Connerly*  
County Judge  
*H. J. Speckhart*  
Commissioner  
*Ray C. Baum*  
Commissioner

*Ray C. Baum*

IN THE COUNTY COURT OF THE STATE OF OREGON FOR UNION COUNTY

In the matter of the vacation of a  
portion of County Road No. 308

S/498

Now at this time, it appearing to the court that the County Engineer has filed a report in writing recommending that a portion of County Road No. 308 be vacated.

It is CONSIDERED and ORDERED that Friday, January 3, 1958, at 10:00 A. M., and the County Court Room in the Court House in the City of La Grande, Oregon, be and the same is hereby fixed as the time and place for hearing said report.

It is further ORDERED that the County Engineer post notices as required by law notifying all persons of the time and place of said hearing.

Dated this 7th. day of November, 1957.

*W. K. McCormick*  
County Judge  
*H. J. Speckhart*  
Commissioner  
*May C. Baum*  
Commissioner

BE IT REMEMBERED, That at a regular term of the County Court of the State of Oregon, for the county of Union, sitting for the transaction of County business, begun and held at the Courthouse in the City of LaGrande, in said County and State, on ~~Wednesday~~ <sup>Thursday</sup>, the 2 day of ~~January~~ <sup>January</sup> A.D., 1957 <sup>the same being the first ~~Wednesday~~ <sup>Thursday</sup> of said month and the time fixed by the law for holding of a regular term of said Court, when were present:</sup>

The Honorable C.K. McCormick, County Judge  
~~H. Speckhart~~ <sup>Chris Johnson</sup> Commissioner  
~~W.M. Condit~~ <sup>W.M. Condit</sup> Commissioner  
C. L. Graham Clerk  
H. A. Klinghammer Sheriff

When, on ~~Thursday~~ <sup>Friday</sup>, the 3 day of ~~January~~ <sup>January</sup>, A. D., 1957 <sup>the same being the first ~~Thursday~~ <sup>Friday</sup> of said month and the time fixed by the law for holding of a regular term of said Court, when were present:</sup>

IN THE MATTER OF THE VACATION  
OF A PORTION OF COUNTY ROAD  
NO. 308  
-----

NOW AT THIS TIME, the above entitled matter comes on for hearing upon the report of the County Engineer on the proposed vacation of a portion of County Road No. 308, more particularly described as follows, to-wit:

Started at SE terminal of Adams Avenue in LaGrande by planting a stone 7x12x20 inches marked R thence South 47° 30' East in center of extension to Adams Avenue in COGGAN'S ADDITION to LaGrande 75 rods to stake A1, thence South 112 rods to stake A2 thence East 133 rods and planted a post marked 1M in mound of earth as by law required. Thence East 29 rods to stake A3 thence South 160 rods to SE corner Sec. 8, Township 3 South, Range 38 E.W.M., and planted a stone 8x10x16 inches market RT.

A parcel of land situate in the northeast quarter of southeast quarter of section 8 and in the northwest quarter of southwest quarter of section 9, township 3 south, range 38 east of the Willamette Meridian, more particularly described as follows:

Commencing at a point on the south line of Old Oregon Trail Highway (U.S. Highway 30) as widened by deed to State of Oregon by and through its State Highway Commission, dated October 16, 1951 (deed book 126, page 415), which point of beginning is approximately 96.87 feet west (measured at right angles to) the east line of said section 8; said point of beginning being the intersection of the south line of said highway, as widened, with the east line of land conveyed to Helen Greathouse by deed dated April 19, 1950 (deed book 121, page 497);

From said point of beginning so found and determined, the boundary of the property being here described runs south along the east line of the Greathouse tract referred to above and approximately 96.87 feet west of and parallel with the east line of said section 8, to the intersection of said line with the northeasterly line of Adams Avenue, extended; thence southeasterly along the northeasterly line of said Adams Avenue to the intersection with the east line of said section 8; thence east 30 feet; thence north, parallel with and 30 feet distant from the west line of said section 9, to the intersection with the southerly line of said highway as widened; thence westerly along the south line of said highway, as widened; to the point of beginning.

SUBJECT to easements and rights of way for telephone, telegraph, electric transmission and gas line, on and across said property as same appear of record or exist on the ground.

and it appearing to the Court from said report that the portion of said road proposed to be vacated is no longer useful as a part of the general road system of the county and is burdensome to maintain; and it further appearing

From the affidavit of posting on file that the County Engineer, more than 30 days prior to \_\_\_\_\_, the date set for hearing the Engineer's Report, posted three notices of the hearing in the vicinity of that portion of said road proposed to be vacated, and one notice at the place of holding county court; that said notices remained posted at least 30 days before the date set for said hearing and it further appearing that no person has appeared to object to, or remonstrate, against said vacation.

IT IS THEREFORE CONSIDERED and ORDERED that the portion of said road above described be, and the same is hereby vacated.

W. M. Connel County Judge,  
H. J. Speckhart Commissioner,  
Ray C. Bacon Commissioner,

NOTICE OF ROAD VACATION

NOTICE IS HEREBY GIVEN that the County Court of the County of Union, Oregon, will on the 3rd day of January, 1958, at the County Court Room at LaGrande, Oregon, at the hour of 10 o'clock in the forenoon consider the report of the County Road Master of Union County made upon his examination in the matter of the proposed vacation of that portion of County Road #308 described as follows:

Started at SE terminal of Adams Avenue in LaGrande by planting a stone 7x12x20 inches marked R thence South 47°30' East in center of extension to Adams Avenue in COGGAN'S ADDITION to LaGrande 75 rods to stake A1, thence South 112 rods to stake A2 thence East 133 rods and planted a post marked 1M in mound of earth as by law required. Thence East 29 rods to stake A3 thence South 160 rods to SE corner Sec. 8, Township 3 South, Range 38 E.W.M., and planted a stone 8x10x16 inches marked RT

which runs through and over the following described premises:

A parcel of land situate in the northeast quarter of southeast quarter of section 8 and in the northwest quarter of southwest quarter of section 9, township 3 south, range 38 east of the Willamette Meridian, more particularly described as follows:

Commencing at a point on the south line of Old Oregon Trail Highway (U.S. Highway 30) as widened by deed to State of Oregon by and through its State Highway Commission, dated October 16, 1951 (deed book 126, page 415), which point of beginning is approximately 96.87 feet west (measured at right angles to) the east line of said section 8; said point of beginning being the intersection of the south line of said highway, as widened, with the east line of land conveyed to Helen Greathouse by deed dated April 19, 1950 (deed book 121, page 497);

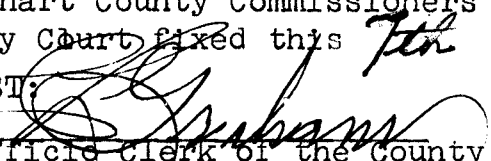
From said point of beginning so found and determined, the boundary of the property being here described runs south along the east line of the Greathouse tract referred to above and approximately 96.87 feet west of and parallel with the east line of said section 8, to the intersection of said line with the northeasterly line of Adams Avenue, extended; thence Southeasterly along the northeasterly line of said Adams Avenue to the intersection with the east line of said section 8; thence east 30 feet; thence north, parallel with and 30 feet distant from the west line of said section 9, to the intersection with the southerly line of said highway as widened; thence westerly along the south line of said highway, as widened; to the point of beginning.

SUBJECT to easements and rights of way for telephone telegraph, electric transmission and gas lines, on and across said property as same appear of record or exist on the ground.

all persons concerned or having objections to the vacation of said above described portion of said road or to the report of the County Road Master relative thereto may appear and be heard at said time and place.

WITNESS the honorable C. K. McCormick, County Judge, Ray C. Baum and Herbert Speckhart County Commissioners of Union County, Oregon, with the seal of the County Court fixed this 7th day of November, 1957.

ATTEST:

  
Ex-officio clerk of the County Court  
of Union County, Oregon

C. K. McCormick, County Judge

H. J. Speckhart, Commissioner

Ray C. Baum, Commissioner



NOTICE OF ROAD VACATION

NOTICE IS HEREBY GIVEN that the County Court of the County of Union, Oregon, will on the 7th day of March, 1957, at the County Court Room at LaGrande, Oregon, at the hour of 10 o'clock in the forenoon consider the report of the County Road Master of Union County made upon his examination in the matter of the proposed vacation of that portion of County Road #308 described as follows:

Started at SE terminal of Adams Avenue in LaGrande by planting a stone 7x12x20 inches marked R thence South 47°30' East in center of extension to Adams Avenue in COGGAN'S ADDITION to LaGrande 75 rods to stake A1, thence South 112 rods to stake A2 thence East 133 rods and planted a post marked 1M in mound of earth as by law required. Thence East 29 rods to stake A3 thence South 160 rods to SE corner Sec. 8, Township 3 South, Range 38 E.W.M., and planted a stone 8x10x16 inches marked RT

which runs through and over the following described premises:

A parcel of land situate in the northeast quarter of southeast quarter of section 8 and in the northwest quarter of southwest quarter of section 9, township 3 south, range 38 east of the Willamette Meridian, more particularly described as follows:

Commencing at a point on the south line of Old Oregon Trail Highway (U.S. Highway 30) as widened by deed to State of Oregon by and through its State Highway Commission, dated October 16, 1951 (deed book 126, page 415), which point of beginning is approximately 96.87 feet west (measured at right angles to) the east line of said section 8; said point of beginning being the intersection of the south line of said highway, as widened, with the east line of land conveyed to Helen Greathouse by deed dated April 19, 1950 (deed book 121, page 497);

From said point of beginning so found and determined, the boundary of the property being here described runs south along the east line of the Greathouse tract referred to above and approximately 96.87 feet west of and parallel with the east line of said section 8, to the intersection of said line with the northeasterly line of Adams Avenue, extended; thence Southeasterly along the northeasterly line of said Adams Avenue to the intersection with the east line of said section 8; thence east 30 feet; thence north, parallel with and 30 feet distant from the west line of said section 9, to the intersection with the southerly line of said highway as widened; thence westerly along the south line of said highway, as widened; to the point of beginning.

SUBJECT to easements and rights of way for telephone telegraph, electric transmission and gas lines, on and across said property as same appear of record or exist on the ground.

all persons concerned or having objections to the vacation of said above described portion of said road or to the report of the County Road Master relative thereto may appear and be heard at said time and place.

WITNESS the honorable C. K. McCormick, County Judge, Ray C. Baum and Herbert Speckhart County Commissioners of Union County, Oregon, with the seal of the County Court fixed this 7th day of March, 1957.


  
\_\_\_\_\_  
Clerk of the County Court  
Union County, Oregon

AFFIDAVIT OF POSTING

State of Oregon )  
                  ) ss  
County of Union )

I, S. B. Morgan, County Engineer and Roadmaster of Union County, Oregon, being first duly sworn, say that I posted three several notices, of which the notice hereto attached is a true and correct copy, in three public places in the vicinity of that portion of County Road # 308 proposed to be vacated, to-wit: one on a post at the beginning of the proposed vacation, one on a post about midway between the beginning and the end of the section to be vacated and one on a post at the end of the section proposed to be vacated, thirty days previous to the date set for the hearing of the County Engineer's report on the vacation of a portion of County Road No. 308, to-wit: on the 15th. day of November, 1957.

That I also posted a notice, which is a true copy of the one hereto attached, at the front door of the Court House in the City of La Grande, Oregon, and the place of holding County Court for Union County, Oregon, on November 15, 1957, which said date was more than thirty days previous to the date set for said hearing.

  
\_\_\_\_\_

Subscribed and sworn to before me this 2nd. day of January, 1958

  
\_\_\_\_\_

County Clerk

La Grande, Oregon  
November 5, 1957

TO THE COUNTY COURT OF UNION COUNTY, OREGON


I, S. B. Morgan, County Engineer, beg leave to report that on November 5, 1957, pursuant to an order of the court made on October 3, 1957, I proceeded to view that portion of County Road No. 308, which runs through and over the following described premises; A parcel of land situate in the northeast quarter of the southeast quarter of section 8, and in the northwest quarter of the southwest quarter of section 9, township 3 south, range 38, east of the Willamette Meridian, more particularly described as follows:

Commencing at a point on the south line of the Old Oregon Trail Highway (U. S. Highway 30) as widened by deed to the State of Oregon by and through its State Highway Commission, dated October 16, 1951 (deed book 126, page 415), which point of beginning is approximately 96.87 feet west (measured at right angles to) the east line of said section 8; said point of beginning being the intersection of the south line of said highway, as widened, with the east line of land conveyed to Helen Greathouse by deed dated April 19, 1950 (deed book 121, page 497). From said point of beginning so found and determined, the boundary of the property being here described runs south along the east line of the Greathouse tract referred to above and approximately 96.87 feet west of and parallel with the east line of section 8, to the intersection of said line with the northeasterly line of Adams Avenue, extended; thence southeasterly along the northeasterly line of said Adams Avenue to the intersection with the east line of section 8; thence east 30 feet; thence north, parallel with and 30 feet distant from the west line of said section 9, to the intersection with the southerly line of said highway as widened; thence westerly along the south line of said highway, as widened, to the point of beginning.

The portion of the road running through and over said described property is not being travelled and has not been travelled by the public for many years, and is of no value as a part of the road system of Union County.

I, therefore, recommend that that portion of County Road No. 308, as established through and over said above described property be vacated as a public highway of Union County, as it is useless and of no value to any person.

Respectfully submitted,

  
County Engineer

BE IT REMEMBERED, That at a regular term of the County Court of the State of Oregon, for the county of Union, sitting for the transaction of County business, begun and held at the Courthouse in the City of LaGrande, in said County and State, on Wednesday, the \_\_\_\_\_ day of \_\_\_\_\_ A.D., 1957 the same being the first Wednesday of said month and the time fixed by the Law for holding of a regular term of said Court, when were present:

The Honorable C.K. McCormick, County Judge  
Chris Johnson Commissioner  
W.M. Condit Commissioner  
C. L. Graham Clerk  
H. A. Klinghammer Sheriff

When, on ~~Thursday~~ <sup>Friday</sup>, the 5 day of ~~January~~ <sup>January</sup>, A. D., 1957 on the 2nd Judicial day of said term, among others the following proceedings were had, to-wit:

IN THE MATTER OF THE VACATION  
OF A PORTION OF COUNTY ROAD  
NO. 308  
-----

NOW AT THIS TIME, the above entitled matter comes on for hearing upon the report of the County Engineer on the proposed vacation of a portion of County Road No. 308, more particularly described as follows, to-wit:

Started at SE terminal of Adams Avenue in LaGrande by planting a stone 7x12x20 inches marked R thence South 47° 30' East in center of extension to Adams Avenue in COGGAN'S ADDITION to LaGrande 75 rods to stake A1, thence South 112 rods to stake A2 thence East 133 rods and planted a post marked 1M in mound of earth as by law required. Thence East 29 rods to stake A3 thence South 160 rods to SE corner Sec. 8, Township 3 South, Range 38 E.W.M., and planted a stone 8x10x16 inches marked RT.

A parcel of land situate in the northeast quarter of southeast quarter of section 8 and in the northwest quarter of southwest quarter of section 9, township 3 south, range 38 east of the Willamette Meridian, more particularly described as follows:

Commencing at a point on the south line of Old Oregon Trail Highway (U.S. Highway 30) as widened by deed to State of Oregon by and through its State Highway Commission, dated October 16, 1951 (deed book 126, page 415), which point of beginning is approximately 96.87 feet west (measured at right angles to) the east line of said section 8; said point of beginning being the intersection of the south line of said highway, as widened, with the east line of land conveyed to Helen Greathouse by deed dated April 19, 1950 (deed book 121, page 497);

From said point of beginning so found and determined, the boundary of the property being here described runs south along the east line of the Greathouse tract referred to above and approximately 96.87 feet west of and parallel with the east line of said section 8, to the intersection of said line with the northeasterly line of Adams Avenue, extended; thence southeasterly along the northeasterly line of said Adams Avenue to the intersection with the east line of said section 8; thence east 30 feet; thence north, parallel with and 30 feet distant from the west line of said section 9, to the intersection with the southerly line of said highway as widened; thence westerly along the south line of said highway, as widened; to the point of beginning.

SUBJECT to easements and rights of way for telephone, telegraph, electric transmission and gas line, on and across said property as same appear of record or exist on the ground.

and it appearing to the Court from said report that the portion of said road proposed to be vacated is no longer useful as a part of the general road system of the county and is burdensome to maintain; and it further appearing

From the affidavit of posting on file that the County Engineer, more than 30 days prior to the date set for hearing the Engineer's Report, posted three notices of the hearing in the vicinity of that portion of said road proposed to be vacated, and one notice at the place of holding county court; that said notices remained posted at least 30 days before the date set for said hearing and it further appearing that no person has appeared to object to, or remonstrate, against said vacation.

IT IS THEREFORE CONSIDERED and ORDERED that the portion of said road above described be, and the same is hereby vacated.

W. M. Connell County Judge,  
H. J. Speckhardt Commissioner,  
Ray C. Baum Commissioner,

SECOND JUDICIAL DAY

THURSDAY, OCTOBER 3, 1957

Court met pursuant to adjournment.

Present: Same officers as on last judicial day.

Due proclamation of the opening of court having been made, the journal of the last day's proceedings were read, approved and is here now signed.

County Judge,  
Commissioner,  
Commissioner.

Whereupon the following proceedings were had, to-wit:

In the matter of the monthly report of the County Treasurer and credits to be given her.

Comes now Elizabeth Hungerford, Treasurer of the County of Union, Oregon, and presents to the court certain vouchers, warrants and receipts showing that she has paid out of the various funds of the county certain sums of money. And it appearing to the court, from an examination of said Vouchers and Warrants, that the sums have been duly paid out of the funds applicable thereto; that the warrants were regularly issued on the order of the court and that the treasurer should have credit upon her account for same,

It is therefore ORDERED that said vouchers, receipts, etc., be filed and the Treasurer be given credit therefor as follows:

75 General Fund Warrants	\$	32,529.20
86 General Road Fund Warrants		15,740.97
71 Market Road Fund Warrants		11,974.32
22 Weed Control Fund Warrants		2,490.85
4 County Law Library Fund Warrants		90.50
18 Special School Fund Receipts		44,238.41
1 Non-High School Fund Receipts		1,779.08
1 Rural School Fund Receipts		6,143.17
1 Irreducilbe School Fund Receipt		402.03
8 Special Cities Fund Receipt		8,556.41
1 Fire Patrol Fund Receipts		1,224.57
2 Cemetery Main. Dist Fund Receipt		3,641.73
1 Bldg Fund School Dist # 1 Order		2,331.51
1 Bldg Fund School Dist #23 Order		36,117.00
1 Bldg Fund School Dist # 5 Order		10,959.30
1 Bldg Fund School Dist #15 Receipt		263.95
		<hr/>
		178,483.00

In the matter of the issuance of deeds.

Now at this time, it appearing to the court that a certain tract of real property heretofore acquired by Union County thru tax foreclosure proceedings has been sold as by law provided to Frank E. Brown and the said purchaser having paid for said property in full

It is ORDERED that a deed be issued in the name of Frank E. Brown for the South Forty Four feet (44 ft) of lots One, two, three and four ( 1, 2, 3 and 4) of Block One Hundred Fifty Five (155) Chaplin's Addition to La Grande, Oregon.

In the Matter of the Vacation of a Portion of County Road No. 308.

RESOLUTION OF VACATION

WHEREAS it appears to the County Court of Union County, Oregon, That a portion of County Road No. 308 more particularly described as follows, to-wit:

Started at SE terminal of Adams Avenue in La Grande by planting a stone 7x12x20 inches marked R thence South 47'30" East in center of extension to Adams Avenue in Coggan's Addition to La Grande 75 rods to stake A1, thence South 112 rods to stake A2 thence East 133 rods and planted a post marked LM in mound of earth as by law required. Thence East 29 rods to stake A3 thence South 160 rods to SE corner Sec. 8, Township 3 South, Range 38 E.W.M., and planted a stone 8x10x16 inches marked RT.

which runs through and over the following described premises: A parcel of land situate in the northeast quarter of southeast quarter of section 8 and in the Northwest quarter of section 1



SECOND JUDICIAL DAY

THURSDAY, OCTOBER 3, 1957

of southwest quarter of section 9, township 3 south, range 38 east of the Willamette meridian, more particularly described as follows:

Commencing at a point on the south line of Old Oregon Trail Highway (U.S. Highway 30) as widened by deed to State of Oregon by and through its State Highway Commission, dated October 16, 1951 (deed book 126, page 415), which point of beginning is approximately 96.87 feet west (measured at right angles to) the east line of said section 8; said point of beginning being the intersection of the south line of said highway, as widened, with the east line of land conveyed to Helen Greathouse by deed dated April 19, 1950 (deed book 121, page 497);

From said point of beginning so found and determined, the boundary of the property being here described runs south along the east line of the Greathouse tract referred to above and approximately 96.87 feet west of and parallel with the east line of said section 8, to the intersection of said line with the northeasterly line of Adams Avenue, extended; thence southeasterly along the northeasterly line of said Adams Avenue to the intersection with the east line of said section 8; thence east 30 feet; thence north, parallel with and 30 feet distant from the west line of said section 9, to the intersection with the southerly line of said highway as widened; thence westerly along the south line of said highway, as widened; to the point of beginning.

Subject to easements and rights of way for telephone, telegraph, electric transmission and gas lines, on and across said property as same appear of record or exist on the ground.

and is useless as a part of the general road system of Union County and has not been used by the public as a part of the general road system of Union County for many years; and would therefore now be burdensome to maintain.

That the land adjacent to that portion of said road above described and the name of the owners thereof is as follows:

John B. Hammel and Clara Hammel, husband and wife who own the North 336.9' of 405' along said road;

Glen A. Metcalf, an unmarried man who owns the next 68.1' of said 405' along said road; and the

State of Oregon, Department of Forestry which may own some land to the south of the aforementioned 405' along said premises.

WHEREAS said portion of County Road No. 308 is no longer in use by the public, and the public will be benefited by the vacation of said portion of said road;

THEREFORE, BE IT RESOLVED, that such proceedings as are required by law generally and O. R. S. 368.565 et. seq. specifically, to vacate said above described portion of county Road No. 308 will be undertaken.

DATED AND SIGNED at La Grande, Union County, Oregon, this 3rd day of October, 1957.

/s/ C. K. McCormick  
County Judge

/s/ H. J. Speckhart  
County Commissioner

/s/ Ray C. Baum  
County Commissioner

In the matter of the vacation of a portion of County Road No. 308.

The County Court of Union County having adopted a resolution on the 3rd day of October, 1957, declaring its intention to vacate that portion of County Road No. 308, which runs through and over the following described parcel of land:

Commencing at a point on the south line of the Old Oregon Trail Highway (U.S. Highway 30) as widened by deed to the State of Oregon by and through its State Highway Commission, dated October 16, 1951 (deed book 126, page 415) which point of beginning is approximately 96.87 feet west (measured at right angles to) the east line of Section 8; said point of

SECOND JUDICIAL DAY

THURSDAY, OCTOBER 3, 1957

beginning being the intersection of the south line of said highway, as widened, with the east line of land conveyed to Helen Greathouse by deed dated April 19, 1950 (deed book 121, page 497). From said point of beginning so found and determined, the boundary of the property being here described runs south along the east line of the Greathouse tract referred to above and approximately 96.87 feet west of and parallel with the east line of section 8, to the intersection of said line with the northeasterly line of Adams Avenue, extended; thence southeasterly along the northeasterly line of said Adams Avenue to the intersection with the east line of section 8; thence east 30 feet; thence north, parallel with and 30 feet distant from the west line of said section 9, to the intersection with the southerly line of said highway as widened; thence westerly along the south line of said highway as widened, to point of beginning.

It is therefore ORDERED that the County Engineer be directed to view that portion of County Road No. 308 to be vacated, and to file his recommendation with the court on or before November 7, 1957.

Dated this 3rd. day of October, 1957.

~~/s/ C. K. McCormick  
County Judge~~

~~/s/ H. J. Speckhart  
Commissioner~~

~~/s/ Ray C. Baum  
Commissioner~~

Thereupon the journal of today's proceedings were read, approved and is here and now signed, and it was ordered that the court be now adjourned for the term.

County Judge,

Commissioner,

Commissioner,



SECOND JUDICIAL DAY

THURSDAY, NOVEMBER 7, 1957.

authorized and directed to draw a warrant on the General Fund of the County in favor of Michael J. Galligan in the sum of \$24.00 said sum being one-half of said claim and the amount to be paid by Union County.

~~/s/ C. K. McCormick~~

~~/s/ H. J. Speckhart~~

~~/s/ Ray C. Baum~~

In the Matter of a gas franchise  
of  
California-Pacific Utilities Company,  
A Corporation.

It appearing to the Board of County Commissioners that there is a question as to whether or not a franchise dated the 17th day of July, 1956, for the laying of gas mains and pipes along county roads covers the laying of a gas main and pipe and attaching it to the Riverside Park bridge; and after discussion with the officers of the California-Pacific Utilities Company by the County Commissioners, and the fact that the franchise to said corporation is granted and given for a period of twenty years from the date of said franchise giving the right, privilege and franchise to convey and distribute gas for lights, heat and other lawful purposes by means of said gas mains and pipes to points along said road and to points and places beyond.

It is CONSIDERED AND ORDERED that the County of Union through said Board of County Commissioners approve said franchise and the said California-Pacific Utilities Company accepts said franchise as giving said corporation the right, privilege and franchise to lay gas mains and pipes across the Grande Ronde River attaching said gas mains and pipes to said Riverside Park bridge.

~~/s/ C. K. McCormick  
County Judge~~

~~/s/ H. J. Speckhart~~

~~/s/ Ray C. Baum~~

~~County Commissioners~~

In the matter of the vacation  
of a portion of County Road  
No. 308

Now at this time, it appearing to the court that the County Engineer has filed a report in writing recommending that a portion of County Road No. 308 be vacated.

It is CONSIDERED AND ORDERED that Friday, January 3rd, 1958, at 10:00 A. M. be, and the same is, hereby fixed as the time for hearing said report.

It is FURTHER ORDERED that the County Engineer post notices required by law notifying all persons of the time and place of said hearing.

~~County Judge~~

~~Commissioner~~

~~Commissioner~~

In the matter of the appointment of a  
Civil Defense Director for Union County

On this 7th day of November, 1957, it appearing to the County Court that a vacancy exists in the office of Civil Defense Director, and it further appearing that Walter A. Bean, who resides in La Grande, Oregon, is person well qualified for the office.

It is CONSIDERED AND ORDERED that Walter A. Bean of La Grande, Oregon, be and he is hereby appointed as Civil Defense Director of Union County.

~~/s/ C. K. McCormick, County Judge~~

~~/s/ H. J. Speckhart, County Commissioner~~

~~/s/ Ray C. Baum, County Commissioner~~

SECOND JUDICIAL DAY

FRIDAY, JANUARY 3, 1958

hereby, appointed as County Physician for Union County, the term of said appointment beginning on January 1, 1958, and terminating on December 31, 1959, or at the pleasure of the Court.

In the matter of the appointment of a County Engineer for the year 1958.

Now at this time, it appearing to the Court that the road improvement and maintenance program requires the services of a competent person and that the supervision should be under the direction of a competent engineer, and it appearing that S. B. Morgan is a competent engineer and qualified to serve as such county engineer,

It is CONSIDERED AND ORDERED that S. B. Morgan be, and he is hereby, appointed as County Engineer for the term of one year, beginning January 1, 1958.

In the matter of the designation of official newspapers of the year 1958.

Now at this time, this matter coming on for the designation of two county official newspapers for the year 1958, and it appearing to the court that the La Grande Evening Observer and the Eastern Oregon Review have applied to the court to be designated as such, and it appearing to the court that the La Grande Evening Observer and the Eastern Oregon Review have the largest number of bona-fide subscribers within Union County.

It is therefore CONSIDERED AND ORDERED that the La Grande Evening Observer and the Eastern Oregon Review be, and they are hereby, designated as official newspapers of Union County for the year 1958.

In the matter of the selection of the 1958 Jury List.

Now at this time, it appearing to the court that a list of names required to be selected as prospective jurors for the year 1958, and it appearing that the list drawn for the year 1957 is not usable for the current year, the court selected by lottery the names of some 396 persons whose names appear on the voters' list of Union County, Oregon, for and as the 1958 list.

In the matter of the designation of two newspapers in which to publish ballots for the Primary Election to be held May 16th, 1958.

Now at this time in accordance with Section 249.356 it is hereby CONSIDERED AND ORDERED that the County Clerk publish facsimile ballots in the La Grande Evening Observer and the Eastern Oregon Review, said publications to be at the rates as prescribed in said section.

*1110*  
In the Matter of the vacation of a portion of county Road No. 308

NOW AT THIS TIME, the above entitled matter comes on for hearing upon the report of the County Engineer on the proposed vacation of a portion of County Road No. 308, more particularly described as follows, to-wit:

Started at SE terminal of Adams Avenue in La Grande by planting a stone 7x12x20 inches marked R thence South 47° 30° East in center of extension to Adams Avenue in GOGGAN'S ADDITION to La Grande 75 rods to stake A1, thence South 112 rods to stake A2 thence East 133 rods, and planted a post marked LM in mound of earth as by law required. Thence East 29 rods to stake A3 thence South 160 rods to SE corner Sec. 8, Township 3 South, Range 38 E.W.M., and planted a stone 8x10x16 inches marked RT. A parcel of land situated in the northeast quarter of southeast quarter of section 8 and in the northwest quarter of southwest quarter of section 9, township 3 south, range 38 east of the Willamette Meridian, more particularly described as follows:

SECOND JUDICIAL DAY

FRIDAY, JANUARY 3, 1958

Commencing at a point on the south line of Old Oregon Trail Highway (U.S. Highway 30) as widened by deed to State of Oregon and through its State Highway Commission, dated October 16, 1951 (deed book 126, page 415), which point of beginning is approximately 96.87 feet west (measured at right angles to) the east line of said section 8: said point of beginning being the intersection of the south line of said highway, as widened, with the east line of land conveyed to Helen Greathouse by deed dated April 19, 1950 (deed book 121, page 497);

From said point of beginning so found and determined, the boundary of the property being here described runs south along the east line of the Greathouse tract referred to above and approximately 96.87 feet west of and parallel with the east line of said section 8, to the intersection of said line with the northeasterly line of Adams Avenue, extended; thence southeasterly along the northeasterly line of said Adams Avenue to the intersection with the east line of said section 8; thence east 30 feet; thence north, parallel with and 30 feet distant from the west line of said section 9, to the intersection with the southerly line of said highway as widened; thence westerly along the south line of said highway as widened; to the point of beginning.

Subject to easements and rights of way for telephone, telegraph, electric transmission and gas line, on and across said property as same appear of record or exist on the ground.

and it appearing to the Court from said report that the portion of said road proposed to be vacated is no longer useful as apart of the general road system; of the county and is burdensome to maintain; and it further appearing from the affidavit of posting on file that the County Engineer, more than 30 days prior to \_\_\_\_\_, the date set for the hearing the Engineer's Report, posted three notices of the hearing in the vicinity of that portion of said road proposed to be vacated, and one notice at the place of holding county court; that said notices remained posted at least 30 days before the date set for said hearing and it further appearing that no person has appeared to object to, or remonstrated, against said vacation.

IT IS THEREFORE CONSIDERED and ORDERED that the portion of said road above described be, and the same is hereby vacated.

Thereupon the journal of today's proceedings were read, approved and is here and now signed, and it was ordered that the court be now adjourned for the term.

County judge  
Commissioner  
Commissioner