

763 1/2

In re of vacation of a  
portion of County Road No 321

October 6, 1954

N 10-95 x 4  
T M M M U C A

IN THE COUNTY COURT OF THE STATE OF OREGON FOR THE COUNTY OF UNION

In the matter of the vacation of a  
portion of County Road No. 321.

WHEREAS, it appears to the County Court of Union County, Oregon,  
that a portion of County Road No. 321, more particularly described as  
follows:

Commencing 2900.0 feet North of a stone 8" X 12" X 30" marked 3 M,  
in the center of County Road No. 321; thence North 2380.0 feet to a stone  
10" X 12" X 28" marked 4 M; thence North 5280.0 feet to a stone 6" X 16"  
X 24" marked 5 M; thence North 858.0 feet to A-9; thence N 35° W 924.0 feet  
to A-10; thence 957.0 feet to a stone 6" X 10" X 16" marked RT, said stone  
being the terminus of that portion of Road No. 321 to be vacated,

is useless as a part of the general road system of Union County, and is  
burdensome to maintain; that the names of the owners and the description  
of the lands abutting that portion of Road No. 321 above described and  
proposed to be vacated is as follows:

Names of owners	Description of lands
Ernest Olson	NE $\frac{1}{4}$ SE $\frac{1}{4}$ , S $\frac{1}{2}$ NE $\frac{1}{4}$ , SE $\frac{1}{4}$ NW $\frac{1}{4}$ and N $\frac{1}{2}$ N $\frac{1}{4}$ Section 15, and the S $\frac{1}{2}$ Section 10, and the SW $\frac{1}{4}$ and the W $\frac{1}{2}$ SE $\frac{1}{4}$ Section 11, and the NW $\frac{1}{4}$ and the W $\frac{1}{2}$ NE $\frac{1}{4}$ , and the N $\frac{1}{2}$ SW $\frac{1}{4}$ , Section 14, Tp 5 South, Range 39, E. W. M.
L. S. and Mildred Huffman	NE $\frac{1}{4}$ , Section 10, and the N $\frac{1}{2}$ of Sec- tion 11, Tp. 5 South, Range 39, E. W. M.
S. E. and Elida and A. T. Miller	S $\frac{1}{2}$ SE $\frac{1}{4}$ of Section 3, and the S $\frac{1}{2}$ SW $\frac{1}{4}$ Section 2, Tp. 5 South, Range 39 E. W. M.
U. S. Government	NE $\frac{1}{4}$ SE $\frac{1}{4}$ , Section 3, Tp. 5 South, Range 39, E. W. M.

and, WHEREAS, the public will be benefitted by the vacation of said portion  
of said road, therefore,

BE IT RESOLVED that such proceedings as are required by law to  
vacate said above described portion of County Road No. 321 will be under-  
taken.

Done and dated at La Grande, Oregon, this July 8, 1954.

*W. M. McCormick*

County Judge

*H. J. Speckhart*

Commissioner

*Ray C. Baum*

Commissioner

BE IT REMEMBERED, that at a regular term of the County Court of the State of Oregon, for the County of Union, sitting for the transaction of county business, begun and held at the Court House in the City of La Grande, in said County and State, on Wednesday, the 7th day of July A. D., 1954, the same being the first Wednesday of said month and the time fixed by law for holding a regular term of said Court, when were present:

The Honorable C. K. McCormick County Judge,  
H. J. Speckhart Commissioner  
Ray C. Baum Commissioner  
C. L. Graham Clerk  
Jesse Brashears Sheriff

WHEN, on Thursday, the 8th day of July, A. D., 1954, or the 2nd Judicial day of said term, among others, the following proceedings were had, to-wit:

In the matter of the vacation of  
a portion of County Road No. 321

At this time it appearing that this Court has adopted a resolution declaring its intention to undertake such proceedings as are required by law to vacate a portion of County Road No. 321,

It is ORDERED that the County Engineer be, and he is hereby directed to examine that portion of said road proposed to be vacated and to file a report in writing setting forth his recommendation as to the vacation of that portion of County Road No. 321 proposed to be vacated.

*C. K. McCormick*

County Judge

*H. J. Speckhart*

Commissioner

*Ray C. Baum*

Commissioner

OFFICE OF COUNTY ENGINEER  
Court House  
La Grande, Oregon

July 15, 1954

Report on vacation of a portion of County Road No. 321


To the Honorable County Court of Union County:

In pursuance of an order made by the County Court on July 8, 1954, I proceed to view that portion of County Road No. 321, proposed to be vacated, on July 12, 1954.

In my opinion, the portion of the road proposed to be vacated is no longer useful as a part of the general road system of Union County, and is burdensome to maintain, and the the public will be benefitted by its vacation.

I therefore, recommend that the same be vacated.

Respectfully submitted,



J. B. Morgan, County Engineer

MAP SHOWING THAT PORTION OF COUNTY ROAD NO. 321, TO BE CLOSED.

Commencing 2900.0 feet North of a stone 8"x 12"x30" marked 3 M; in the center of County Road No. 321; thence North 2380.0 feet to a stone 10"x 12"x 28" Marked 4 M; thence North 5280.0 feet to a stone 6"x 16"x 24" Marked 5 M; thence North 858.0 feet to A-9; thence N 35° W 924.0 feet to A-10; thence 957.0 feet to a stone 6"x 10"x 16" Marked RT., and the terminus of the portion of Road No. 321 to be closed.

BE IT REMEMBERED, that at a regular term of the County Court of the State of Oregon, for the County of Union, sitting for the transaction of county business, begun and held at the Court House in the City of La Grande, in said County and State, on Wednesday, the 4th day of August, A. D., 1954, the same being the first Wednesday of said month and the time fixed by law for holding a regular term of said Court, when were present:

The Honorable G. K. McCornick County Judge,  
H. J. Speckhart Commissioner  
Ray C. Baum Commissioner  
C. L. Graham Clerk  
Jesse Brashears Sheriff

WHEN, on Thursday, the 5th day of August, A. D., 1954, or the 2nd Judicial day of said term, among others, the following proceedings were had, to-wit:

In the matter of the vacation of a portion of County Road No. 321

Now at this time, it appearing to the Court that the County Engineer has filed a report in writing recommending that a portion of County Road No. 321 be vacated.

It is CONSIDERED and ORDERED that Thursday, October 7, 1954, at 10:00 A. M., be and the same is hereby fixed as the time for hearing said report.

It is further ORDERED that the County Engineer post notices as required by law notifying all persons of the time and place of said hearing.

*G. K. McCornick*  
County Judge

*H. J. Speckhart*  
County Commissioner

*Ray C. Baum*  
County Commissioner


In the matter of the vacation of a

portion of County Road No. 321.


State of Oregon )  
                  ) ss  
County of Union )

I, S. B. Morgan, being first duly sworn, say that I posted three several notices, of which the notice hereto attached is a true and correct copy, in three public places in Union County, in the vicinity of the portion of the road therein described proposed to be vacated, to-wit:

One on a fence post at the beginning of the section of road proposed to be vacated, one on a fence post about midway between the beginning and terminus of the section to be vacated, and one on a fence post at the terminus of the section proposed to be vacated, thirty day previous to the date fixed by the County Court of Union County for the hearing on the report of the County Engineer on said proposed vacation, to-wit: the 21st. day of August, 1954. I further say that I posted a true and correct copy of said notice at the place of holding County Court for Union County, to-wit: on the front of the Court House door in the City of La Grande, in said county and state, on August 21, 1954, which date was more than thirty days previous to the time fixed for hearing the report of the County Engineer, in the matter of the proposed vacation.



Subscribed and sworn to before me this 6th. day of October, 1954.



County Clerk of Union County, Oregon

NOTICE OF ROAD VACATION

NOTICE IS HEREBY GIVEN, that the County Court of Union County, Oregon, will on the 7th. day of October, 1954, at the County Court Room at La Grande, Oregon, at the hour of 10:00 o'clock in the forenoon of said day, hear the report of the County Engineer of Union County made upon his survey for the vacation of that portion of County Road No. 321, described as follows:

Commencing 2900.0 feet North of a stone 8"x12"x30" marked 3 N, in the center of County Road No. 321, thence North 2380.0 feet to a stone 10"x12"x28" marked 4 N; thence North 5280.0 feet to a stone 6"x16"x24" marked 5 N; thence North 858.0 feet to A-9; thence N 35<sup>o</sup>W, 924.0 feet to A-10; thence S57.0 E feet to a stone 6"x10"x16" marked N.T., said stone being the terminus of that portion of Road No. 321 to be vacated.

All persons concerned or having objections to the vacation of said above described portion of said road or the report of the County Engineer relative thereto, may appear and be heard at said time and place.

Witness the Honorable C. K. McCormick, County Judge, H. J. Speckhart, County Commissioner, and Ray C. Baum, County Commissioner, of Union County, Oregon, with the seal of the County Court affixed this 5th. day of August, 1954.

Attest:

C. L. GRAHAM  
County Clerk and ex-officio  
Clerk of the County Court of  
Union County, Oregon.



BE IT REMEMBERED, That a regular term of the County Court of the State of Oregon, for the County of Union, sitting for the transaction of county business, begun and held at the Court house in the City of La Grande, in said county and state, on Wednesday the 6th. day of ~~October~~, A. D., 1954, the same being the first Wednesday of said month and the time fixed by law for holding a regular term of said court, when were present;

The Honorable C. R. Mc Cormick, County Judge  
A. J. Speckhart, Commissioner  
Ray C. Baum, Commissioner  
C. L. Graham, Clerk  
Jesse Preshears, Sheriff

WHEN on Thursday, the 7th. day of October, 1954, or the 2nd. judicial day of said term, among others, the following proceedings were had, to-wit;

In the matter of the vacation of a

portion of County Road No. 321.

Now at this time, the above entitled matter comes on for hearing upon the report of the County Engineer on the proposed vacation of a portion of County Road No. 321, more particularly described as follows, to-wit:

Commencing 2900.0 feet North of a stone 8"x12"x30" marked 3 M. in the center of County Road No. 321, thence North 2380.0 feet to a stone 10"x12"x28" marked 4 M; thence North 5280.0 feet to a stone 6"x16"x24" marked 5 M; thence North 858.0 feet to A-9; thence N 35 W, 924.0 feet to A-10; thence 957.0 feet to a stone 6"x10"x16" marked R. T., said stone being the terminus of that portion of road No. 321 to be vacated.

and it appearing to the court from said report that the portion of said road proposed to be vacated is no longer useful as a part of the general road system of the county and is burdensome to maintain and it further appearing from the affidavit of posting on file that the County Engineer, more than 30 days prior to October 7, 1954, the date set for hearing the County Engineer's Report, posted three notices of the hearing in the vicinity of that portion of said road proposed to be vacated, and one notice at the place of holding County Court; that said notices remained posted at least 30 days before the date set for hearing. And it further appearing that no person has appeared to object, or filed any written objections to the vacation.

It is therefore CONSIDERED and ORDERED that the portion of County Road No. 321 above described be, and the same is hereby vacated.

*C. R. McCormick* County Judge  
*A. J. Speckhart* Commissioner  
*Ray C. Baum* Commissioner

SECOND JUDICIAL DAY

THURSDAY JULY 8, 1954

In the matter of the vacation of a portion of County Road No. 321.

WHEREAS, it appears to the County Court of Union County, Oregon, that a portion of County Road No. 321, more particularly described as follows:

Commencing 2900.0 feet North of a stone 8" x 12" x 30" marked 3M, in the center of County Road No. 321; thence North 2380.0 feet to a stone 10" x 12" x 28" marked 4 M; thence North 5280.0 feet to a stone 6" x 16" x 24" marked 5 M; thence North 858.0 feet to A-9; thence N 35° W 924.0 feet to A-10; thence 957.0 feet to a stone 6" x 10" x 16" marked RT, said stone being the terminus of that portion of Road No. 321 to be vacated,

is useless as a part of the general road system of Union County, and is burdensome to maintain; that the names of the owners and the description of the lands abutting that portion of Road No. 321 above described and proposed to be vacated is as follows:

Names of owners	Description of lands
Ernest Olson	NE $\frac{1}{4}$ SE $\frac{1}{4}$ , S $\frac{1}{2}$ NE $\frac{1}{4}$ , SE $\frac{1}{4}$ NW $\frac{1}{4}$ and N $\frac{1}{2}$ N $\frac{1}{2}$ Section 15, and the S $\frac{1}{2}$ Section 10, and the SW $\frac{1}{4}$ and the W $\frac{1}{2}$ SE $\frac{1}{4}$ Section 11, and the NW $\frac{1}{4}$ and the W $\frac{1}{2}$ NE $\frac{1}{4}$ , and the N $\frac{1}{2}$ SW $\frac{1}{4}$ , Section 14, Tp 5 South, Range 39, E. W. M.
L. S. And Mildred Huffman	NE $\frac{1}{4}$ Section 10, and the N $\frac{1}{2}$ of Section 11, Tp 5 South, Range 39, E. W. M.
S. E. and Elida and A.T. Miller	S $\frac{1}{2}$ SE $\frac{1}{4}$ of Section 3, and the S $\frac{1}{2}$ SW $\frac{1}{4}$ Section 2, Tp 5 South, Range 39 E. W. M.
U. S. Government	NE $\frac{1}{4}$ SE $\frac{1}{4}$ , Section 3, Tp. 5 South, Range 39 E. W. M.

and, WHEREAS, the public will be benefitted by the vacation of said portion of said road, therefore,

BE IT RESOLVED that such proceedings as are required by law to vacate said above described portion of County Road No. 321 will be undertaken.

Done and dated at La Grande, Oregon, this July 8, 1954.

In the matter of the vacation of a portion of County Road No. 321

AT THIS TIME is appearing that this Court has adopted a resolution declaring its intention to undertake such proceedings as are required by law to vacate a portion of County Road No. 321,

It is ORDERED that the County Engineer be, and he is hereby directed to examine that portion of said road proposed to be vacated and to file a report in writing setting forth his recommendation as to the vacation of that portion of County Road No. 321 proposed to be vacated.

In the matter of authorizing the Sheriff to sell certain lands acquired by Union County, for delinquent taxes.

NOW at this time, it is ORDERED That the Sheriff be, and he is hereby authorized to publish a notice of sale, as required by law, and to sell the following described real property, heretofore acquired by Union County, thru the foreclosure of delinquent taxes, for the minimum price set opposite each parcel of the hereinafter described real property, and upon the terms of not less than 20% in cash of the amount bid, at the time of sale, and the balance of the purchase price in four equal yearly installments, to-wit:

Tract No. 1

The West half of the Southeast quarter (W $\frac{1}{2}$ SE $\frac{1}{4}$ ), Section 21, Tp. 1 South, Range 40 E. W. M. Minimum price \$700.00

Tract No. 2

The West half of the Southwest quarter of the Southeast quarter (W $\frac{1}{2}$ SW $\frac{1}{4}$ SE $\frac{1}{4}$ ), Section 28, Tp. 1 South, Range 38, E. W. M. Minimum price \$175.00

SECOND JUDICIAL DAY

THURSDAY AUGUST 5, 1954

Court met pursuant to adjournment.

Present: Same officers as on last judicial day.

Due proclamation of the opening of court

having been made, the journal of the last day's proceedings were read, approved and is here now signed.

County Judge

Commissioner

Commissioner

Whereupon the following proceedings were had, to-wit:

In the matter of the approval of the Treasurer's Report.

Comes Now Al Harlow, County Treasurer of Union County, Oregon, and presents to the court certain vouchers, warrants, and receipts showing that he has paid out of the various funds of the county certain sum of money. And it appearing to the court, from an examination of said vouchers, and warrants, that the sums have been duly paid out of the funds applicable, thereto; that the warrants were regularly issued on the order of the court, and the Treasurer should have credit upon his account for the same.

It is therefore ORDERED that said vouchers, receipts, etc., be filed and the Treasurer be given credit therefor as follows:

137 Warrants General Fund	\$ 9,487.39
99 Warrants General Road Fund	18,089.54
74 Warrants Market Road Fund	10,181.72
28 Warrants Weed Control Fund	2,001.52
2 Warrants County Law Library Fund	25.05
1 Warrant Dog Fund	254.72
1 Receipt Trust Fund	81.00
2 Receipts Building Fund S/D #1	41,855.25
1 Receipt Irreducible School Fund	3.65
1 Receipt Non-High School Fund	10,315.53
8 Receipts Special Cities Fund	3,602.49
21 Receipt Spec-Rural School Funds	12,370.85
	<u>\$108,268.71</u>

In the matter of the vacation of a portion of County Road No. 51.

Now at this time, it appearing to the Court that the County Engineer has filed a report in writing recommending that a portion of County Road No. 51 be vacated.

It is CONSIDERED and ORDERED that Thursday, October 7, 1954, at 10:00 A. M., be and the same is hereby fixed as the time for hearing said report.

It is further ORDERED that the County Engineer post notices as required by law notifying all persons of the time and place of said hearing.

In the matter of the vacation of a portion of County Road No. 321

Now at this time, it appearing to the Court that the County Engineer has filed a report in writing recommending that a portion of County Road No. 321 be vacated.

It is CONSIDERED and ORDERED that Thursday, October 7, 1954, at 10:00 A. M., be and the same is hereby fixed as the time for hearing said report.

It is further ORDERED that the County Engineer post notices as required by law notifying all persons of the time and place of said hearing.

SECOND JUDICIAL DAY

THURSDAY OCTOBER 7, 1954

Dated this 29th day of September, 1954.

/s/ Lee Reynolds, Assessor

VE IT REMEMBERED, That a regular term of the County Court of the State of Oregon, for the County of Union, sitting for the transaction of county business, begun and held at the Court House in the City of La Grande, in said county and state, on Wednesday the 6th day of October, A. D., 1954, the same being the first Wednesday of said month and the time fixed by law for holding a regular term of said court, when were present:

The Honorable C. K. McCormick, County Judge  
 H. J. Speckhart, Commissioner  
 Ray C. Baum, Commissioner  
 C. L. Graham, Clerk  
 Jesse Breshears, Sheriff

WHEN on Thursday, the 7th day of October, 1954, or the 2nd judicial day of said term, among others, the following proceedings were had, to-wit:

In the matter of the vacation of a portion of County Road No. 321

Now at this time, the above entitled matter comes on for hearing upon the report of the County Engineer of the proposed vacation of a portion of County Road No. 321, more particularly described ad follows, to-wit:

Commencing 2900.0 feet North of a stone 8"x12"x30" marked 3M in the center of County Road No. 321, thence North 2380.0 feet to a stone 10"x12"x28" marked 4 M, thence North 5280.0 feet to a stone 6"x16"x24" marked 5 M; thence North 858.0 feet to A-9; thence N 35W, 924.0 feet to A-10; thence 957.0 feet to a stone 6"x10"x16" marked R.T., said stone being the terminus of that portion of Road No. 321 to be vacated.

and it appearing to the court from said report that the portion of said road proposed to be vacated is no longer useful as a part of the general road system of the county and is burdensome to maintain and it further appearing from the affidavit of posting on file that the County Engineer, more than 30 days prior to October 7, 1954, the date set for hearing the County Engineer's Report, posted three notices of the hearing in the vicinity of that portion of said road proposed to be vacated, and one notice at the place of holding County Court; that said notices remained posted at least 30 days before the date set for hearing. And it further appearing that no person has appeared to object, or filed any written objections to the vacation.

It is therefore CONSIDERED and ORDERED that the portion of County Road No. 321 above described be, and the same is hereby vacated.

In the matter of the vacation of the alley running north and south thru Block 20, Williamson's Addition in Union County.

This matter comes on for hearing upon the petition of Earl L. Evans et al, for an order vacating that certain alley running north and south thru Block 20, Williamson's Addition in Union County, Oregon, according to the recorded plat thereof.

And it appearing that Block 20 Williamson's Addition lies outside the limits of the incorporated City of La Grande, and that no incorporated city is interest in the vacation of said alley.

And it further appearing that notice of the pendency of the petition filed herein was duly given in the manner prescribed by law, as shown by the affidavit of posting sworn to on the \_\_\_\_ day of August, 1954, and filed in this Court.

And it further appearing that more than thirty days have elapsed since the filing of the petition and affidavit of posting, and that no person has appeared or filed objections to the proposed vacation of said alley described in the petition.

It is ORDERED and ADJUDGED that that certain alley running north and south thru Block 20, Williamson's Addition in Union County, Oregon, according to the recorded plat thereof, be and the same is hereby vacated and closed to public use, and that all right