

IN PROBATE

UNION COUNTY
OREGON

ESTATE OF

John Melville
Deceased

Violet Melville
Executrix

ATTORNEYS

E. P. Ringo

MANUFACTURED BY
KILHAM STATIONERY & PRINTING CO.
238 S. W. FIFTH AVENUE AT OAK
PORTLAND, OREGON

734

In re-attaching and
reestablishing a portion
of County Road # 238

Road ordered reestablished
July 9, 1932

In the matter of altering,
re-establishing and changing
the direction of a portion of
County Road No. 238, in Twp 5
South, Range 41, EWM, and Twp 6
South, Range 41, EWM.

WHEREAS, County Road No. 238 in Union County, Oregon, is being improved under the provisions of the Market Road Act of the State of Oregon, and

WHEREAS public necessity requires that said road be altered, re-established and the direction thereof changed between points designated as station 776/99.2 and station 1050/80.9, for the reason that said road as now established between said points, is located on higher ground, which precludes the establishment of a practical or convenient grade, and for the further reason that the route proposed to be established between said points is shorter and less expensive to construct,

THEREFORE, BE IT RESOLVED that it is the intention of the County Court of Union County, Oregon, to alter, re-establish and change the direction of County Road No. 238 between the points above described and along the line hereafter described, to-wit:

Beginning at a point in the center of the present county road No. 238, which said point is located North 850 feet and west 1330 feet from the SE corner of Section 34 Tp 5S, R41, EWM, and running thence to the left on a 2865.0 feet radius curve a distance of 336.7 feet; thence S 18°44' E a distance of 13,765.7 feet, thence to the left on a 955 feet radius curve a distance of 571.1 feet; thence S 53°00' E a distance of 1550.0 feet; thence to the right on a 1432.5 feet radius curve a distance of 289.5 feet; thence S 41°25' E a distance of 3006.9 feet; thence to the right on a 2865.0 feet radius curve a distance of 261.6 feet; thence S 36°11' E a distance of 212.0 feet; thence to the right on a 955.0 feet radius curve a distance of 784.7 feet; thence S 10°54' W a distance of 81.3 feet; thence to the left on a 286.5 feet radius curve a distance of 310.0 feet; thence S 51°06' E a distance of 34.4 feet; thence to the right on a 358.1 feet radius curve a distance of 200.4 feet; thence S 19°02' E a distance of 94.5 feet; thence to the left on a 573.0 feet radius curve a distance of 274.7 feet; thence S 46°30' E a distance of 383.8 feet; thence to the right on a 955.0 feet radius curve a distance of 565.3 feet; thence S 12°35' E a distance of 69.3 feet; thence to the left on a 1432.5 feet radius curve a distance of 397.9 feet; thence S 28°30' E a distance of 1316.9 feet thence to the right on a 573.0 feet radius curve a distance of 249.2 feet; thence S 3°35' E a distance of 1567.8 feet; thence to the right on a 286.8 feet radius curve a distance of 305.1 feet; thence S 57°26' W a distance of 80.6 feet to a point which is north 680 feet and east 1650 feet from the center Section 25 in Tp 6S, R41 EWM.

BE IT FURTHER RESOLVED and declared to be the intention of the County Court of Union County, Oregon, to take such further action as is provided for by law in the above entitled proceeding at its regular meeting to be held on January 7th, 1932.

Dated at La Grande, Oregon, this 3rd day of December, 1931.

H. G. Couch County Judge,
W. W. Stevens Commissioner,
H. R. Ledbetter Commissioner.

In the matter of altering, re-establishing and changing the direction of a portion of County Road No. 238 in Twp 5 South, Range 41, EWM, and Twp 6 South, Range 41, EWM.

WHEREAS, County Road No. 238 in Union County, Oregon is being improved under the provisions of the Market Road Act of the State of Oregon, and

WHEREAS public necessity requires that said road be altered, re-established and the direction thereof changed between points designated as station 776/99.2 and station 1050/80.9, for the reason that said road as now established between said points, is located on higher ground, which precludes the establishment of a practical or convenient grade, and for the further reason that the route proposed to be established between said points is shorter and less expensive to construct,

THEREFORE, BE IT RESOLVED that it is the intention of the County Court of Union County, Oregon, to alter, re-establish and change the direction of County Road No. 238 between the points above described and along the line hereafter described, to-wit:

Beginning at a point in the center of the present county road No. 238, which said point is located North 850 feet and west 1350 feet from the SE corner of Section 34 Twp 5S, R41, EWM, and running thence to the left on a 2865.0 feet radius curve a distance of 336.7 feet; thence S. 18°44' E a distance of 13,765.7 feet, thence to the left on a 955 feet radius curve a distance of 571.1 feet; thence S 53°00' E a distance of 1550.0 feet; thence to the right on a 1432.5 feet radius curve a distance of 289.5 feet; thence S 41°25' E a distance of 3006.9 feet; thence to the right on a 2865.0 feet radius curve a distance of 261.6 feet; thence S 36°11' E a distance of 212.0 feet; thence to the right on a 955.0 feet radius curve a distance of 784.7 feet; thence S 10°54' W a distance of 81.3 feet; thence to the left on a 286.5 feet radius curve a distance of 310.0 feet; thence S 51°05' E a distance of 34.4 feet; thence to the right on a 358.1 feet radius curve a distance of 200.4 feet; thence S 19°02' E a distance of 94.5 feet; thence to the left on a 973.0 feet radius curve a distance of 274.9 feet; thence S 45°30' E a distance of 363.8 feet; thence to the right on a 955.0 feet radius curve a distance of 565.3 feet; thence S. 12°36' E a distance of 69.5 feet; thence to the left on a 1432.5 feet radius curve a distance of 397.9 feet; thence S 28°30' E a distance of 1316.9 feet; thence to the right on a 573.0 feet radius curve a distance of 249.2 feet; thence S 3°35' E a distance of 1567.8 feet; thence to the right on a 286.8 feet radius curve a distance of 305.1 feet; thence S 57°26' W a distance of 80.6 feet to a point which is north 680 feet and east 1650 feet from the center Section 25 in Twp 6 S, R41 EWM.

BE IT FURTHER RESOLVED and declared to be the intention of the County Court of Union County, Oregon, to take such further action as is provided for by law in the above entitled proceeding at its regular meeting to be held on January 7th, 1932.

Dated at La Grande, Oregon, this 3rd day of December, 1931.

U. G. Couch, County Judge,
W. W. Stevens, Commissioner,
W. R. Ledbetter, Commissioner.

STATE OF OREGON,) SS.
COUNTY OF UNION,)

I, C. E. McCormick, County Clerk and Ex-officio Clerk of the County Court of Union County, State of Oregon, do hereby certify that the foregoing copy of resolution for the alteration, re-establishment and changing the directing of a portion of County Road No. 238 has been compared by me with the original, and it is a correct transcript therefrom, and of the whole of such original resolution as the same appears of record in my office and in my custody.


IN WITNESS WHEREOF, I have hereunto set my hand and affixed the seal of said Court this 7th day of December, A.D. 1931.

C. E. McCormick, County Clerk
By W. W. Stevens Deputy


AFFIDAVIT OF POSTING NOTICES.

State of Oregon }
County of Union } ss.

I, S. B. Morgan, County Engineer, being first duly sworn, say that I posted three several notices (certified copies of resolutions) of which the notice (resolution) hereto attached is a true and correct copy, in three publicplaces in said County in the vicinity of that portion of County Road No. 238, proposed to be re-established and changed, to-wit: one on a fence post at the beginning of that portion of the road proposed to be changed, one on a fence post near the middle of that portion of said road proposed to be changed and one on a telephone post at Medical Springs, Oregon, on December 7, 1931, said date being thirty days previous to the date fixed by the County Court for further consideration of the resolution declaring its intention to re-establish and change a portion of said County Road No. 238; that thereafter and on December 7, 1931, I posted a true and correct copy of said notice (resolution) at the place of holding County Court for Union County, Oregon, to-wit: on the bulletin board at the front door of the County Court House in the City of La Grande, Oregon.



Subscribed and sworn to before me this 7th day of
January, 1932.



County Clerk of Union County, Oregon.

AFFIDAVIT OF MAILING,

State of Oregon }
County of Union } ss.

I, C. K. Mc Cormick, County Clerk of Union County, Oregon,
being first duly sworn, say that on December 7, 1931, I mailed to
the following named persons, certified copies of the hereto

attached resolution. to-wit;
W. H. Divers, 1545-15th and Place Sta., Baker, Oregon.
E. W. Redell, Medical Springs, Oregon.
C. Van Order, Medical Springs, Oregon.
Eva Van Order, Medical Springs, Oregon.
Anna Ness, Medical Springs, Oregon.
J. C. Lay, Medical Springs, Oregon.
A. J. Vandevanter, Medical Springs, Oregon.
George A. Localie, Medical Springs, Oregon.
James Goble, Medical Springs, Oregon.
R. M. Duncan, Medical Springs, Oregon.
W. K. Goble, Medical Springs, Oregon.
George W. South, Medical Springs, Oregon.
Grace and P. J. Powers, Medical Springs, Oregon.

by securely sealing duly certified copies of said resolution
in envelopes with postage fully paid thereon, and depositing
same in the United States Post Office at La Grande, Oregon,
said persons being the record owners of lands which said which
County Road No. 238 is to re-established and changed. That the
date of mailing said certified copies of resolution was thirty
days previous to the date fixed in said resolution by the
County Court of Union County, Oregon for further consideration
and action on said resolution.

C. K. Mc Cormick -

Subscribed and sworn to before me this 7th day of

January, 1932.

W. G. Couch

County Judge.

BE IT REMEMBERED that at a regular term of the County Court of the state of Oregon, for the county of Union, sitting for the transaction of county business, begun and held at the courthouse in the city of La Grande, in said county and state, on Wednesday, the 6th day of January A.D., 1932, the same being the first Wednesday of said month and the time fixed by law for holding a regular term of said court, when were present:

The Honorable U. G. Couch, County Judge,
W. W. Stevens, Commissioner,
W. R. Ledbetter, Commissioner,
C. K. McCormick, Clerk,
Jesse Breshears, Sheriff.

Then on Thursday, the 7th day of January, A.D., 1932, the following proceedings, among others, were had, to-wit:

In the matter of the alteration, re-establishment and changing the direction of a portion of county road No. 238 in Tp 5S, R41, EWM, and Tp 6S, R41, EWM.

Now at this time, it is ORDERED that further action upon the above entitled matter be and the same is hereby postponed for the term.

U. G. Couch County Judge,
W. W. Stevens Commissioner,
W. R. Ledbetter Commissioner.

BE IT REMEMBERED that at a regular term of the County Court of the state of Oregon, for the county of Union, sitting for the transaction of county business, begun and held at the courthouse in the city of La Grande, in said county and state, on Wednesday, the 3rd day of February A.D., 1932, the same being the first Wednesday of said month and the time fixed by law for holding a regular term of said court, when were present:

The Honorable U. G. Couch, County Judge,
W. W. Stevens, Commissioner,
W. R. Ledbetter, Commissioner,
C. A. McCormick, Clerk,
Jesse Breshears, Sheriff.

When on Thursday, the 4th day of February, A.D., 1932, the following proceedings, among others, were had, to-wit:

In the matter of the alteration, re-establishment and changing the direction of a portion of county road No. 238 in Tp 5S, R41, EWM, and Tp 6S, R41, EWM.

Now at this time, it is ORDERED that further action upon the above entitled matter be and the same is hereby postponed for the term.

U. G. Couch County Judge,
W. W. Stevens Commissioner,
W. R. Ledbetter Commissioner.

BE IT REMEMBERED that at a regular term of the County Court of the state of Oregon, for the county of Union, sitting for the transaction of county business, begun and held at the courthouse in the city of La Grande, in said county and state, on Wednesday, the 2nd day of March A.D., 1938, the same being the first Wednesday of said month and the time fixed by law for holding a regular term of said court, when were present:

The Honorable U. S. Couch, County Judge,
W. W. Stevens, Commissioner,
W. R. Ledbetter, Commissioner,
C. K. McCormick, Clerk,
Jesse Breshears, Sheriff.

When on Thursday, the 3rd day of March, A.D., 1938, the following proceedings, among others, were had, to-wit:

In the matter of the alteration, re-establishment and changing the direction of a portion of county road No. 238 in Tp 5S, R41, EWM, and Tp 6S, R41, EWM.

Now at this time, it is ORDERED that further action upon the above entitled matter be and the same is hereby postponed for the term.

U. S. Couch County Judge,
W. W. Stevens Commissioner,
W. R. Ledbetter Commissioner.

BE IT REMEMBERED that at a regular term of the County Court of the state of Oregon, for the county of Union, sitting for the transaction of county business, begun and held at the courthouse in the city of La Grande, in said county and state, on Wednesday, the 6th day of April A.D., 1938, the same being the first Wednesday of said month and the time fixed by law for holding a regular term of said court, when were present:

The Honorable U. G. Couch, County Judge,
W. W. Stevens, Commissioner,
W. R. Ledbetter, Commissioner,
C. A. McCormick, Clerk,
Jesse Breshers, Sheriff.

Then on Thursday, the 7th day of April, A.D., 1938, the following proceedings, among others, were had, to-wit:

In the matter of the alteration, re-establishment and changing the direction of a portion of county road No. 238 in Tp 5S, R41, EWM, and Tp 6S, R41, EWM.

Now at this time, it is ORDERED that further action upon the above entitled matter be and the same is hereby postponed for the term.

U. G. Couch County Judge,
W. W. Stevens Commissioner,
W. R. Ledbetter Commissioner.

BE IT REMEMBERED, that at a regular term of the County Court of the State of Oregon, for the county of Union, sitting for the transaction of county business, begun and held at the courthouse in the city of La Grande, in said county and state, on Wednesday, the 4 day of May A.D., 1932, the same being the first Wednesday of said month and the time fixed by law for holding a regular term of said court, when were present:

The Honorable U. G. Couch, County Judge,
W. W. Stevens, Commissioner,
W. R. Ledbetter, Commissioner,
C. K. McCormick, County Clerk,
Jesse Breshears, Sheriff.

When on Thursday, the 5th day of May, A.D., 1932, the following proceedings, among others, were had, to-wit:

In the matter of the alteration, re-establishment and changing the direction of a portion of county road No. 238 in Tp 5S, R41, EWM, and Tp 6S, R41, EWM.

Now at this time it is ORDERED that further action upon the above entitled matter be and the same is hereby postponed for the term.

U. G. Couch
W. W. Stevens
W. R. Ledbetter

County Judge,
Commissioner,
Commissioner.

BE IT REMEMBERED, that at a regular term of the County Court of the state of Oregon, for the county of Union, sitting for the transaction of county business, begun and held at the courthouse in the city of La Grande, in said County and State, on Wednesday, the 1st day of June, AD, 1932, the same being the first Wednesday of said month and the time fixed by law for holding a regular term of said Court, when were present:

The Honorable U. G. Couch, County Judge,
W. W. Stevens, Commissioner,
W. R. Ledbetter, Commissioner,
C. K. McCormick, Clerk,
Jesse Breshears, Sheriff.

WHEN, on Thursday, the 2nd day of June, A.D., 1932, or the 2nd Judicial Day of said Term, among others the following proceedings were had, to-wit:

In the matter of altering, re-establishing and changing the direction of a portion of County Road No. 238, in Twp 5 South, Range 41, EWM, and Twp 6 South, Range 41, EWM.

Now at this time this matter comes on for further consideration of the resolution passed by this Court on December 3rd, 1931, declaring its intention to alter, re-establish and change the direction of a portion of County Road No. 238, in Twp 5 South, Range 41, EWM, and Twp 6 South, Range 41, EWM, between the following described points and along the following line, to-wit:

Beginning at a point in the center of the present county road No. 238, which said point is located North 850 feet and west 1330 feet from the SE corner of Section 34 Tp 5S, R41, EWM, and running thence to the left on a 2865.0 feet radius curve a distance of 336.7 feet; thence S 18°44' E a distance of 13,765.7 feet, thence to the left on a 955 feet radius curve a distance of 571.1 feet; thence S 53°00' E a distance of 1550.0 feet; thence to the right on a 1432.5 feet radius curve a distance of 289.5 feet; thence S 41°25' E a distance of 3006.9 feet; thence to the right on a 2865.0 feet radius curve a distance of 261.6 feet; thence S 36°11' E a distance of 212.0 feet; thence to the right on a 955.0 feet radius curve a distance of 784.7 feet; thence S 10°54' W a distance of 81.3 feet; thence to the left on a 286.5 feet radius curve a distance of 310.0 feet; thence S 51°06' E a distance of 34.4 feet; thence to the right on a 358.1 feet radius curve a distance of 200.4 feet; thence S 19°02' E a distance of 94.5 feet; thence to the left on a 573.0 feet radius curve a distance of 274.7 feet; thence S 46°30' E a distance of 383.8 feet; thence to the right on a 955.0 feet radius curve a distance of 565.3 feet; thence S 12°35' E a distance of 69.3 feet; thence to the left on a 1432.5 feet radius curve a distance of 397.9 feet; thence S 28°30' E a distance of 1316.9 feet; thence to the right on a 573.0 feet radius curve a distance of 249.2 feet; thence S 3°35' E a distance of 1567.8 feet; thence to the right on a 286.8 feet radius curve a distance of 305.1 feet; thence S 57°26' W a distance of 80.6 feet to a point which is north 680 feet and east 1650 feet from the center Section 25 in Tp 6 S, R 41, EWM,

and it appearing to the Court that notice has been given that further action would be taken upon said resolution on January 7th, 1932, by a duly certified copy of said resolution being posted at the place of holding county court, to-wit; at the Courthouse in the city of LaGrande, Union County, Oregon, and also in three public places in the vicinity of that portion of County Road No. 238 proposed to be altered and re-located, to-wit: one on a fence post at the beginning of that portion of said road proposed to be altered and re-located, one on a fence post about midway between the beginning and terminus of said road proposed to be altered and re-located, and one on a telephone pole at Medical Springs, Oregon, and that proof of the posting of said notices is shown by the affidavit of posting of S. B. Morgan, County Engineer, on file herein,

And it further appearing from the affidavit of C. K. McCormick,

County Clerk, that a true copy of said notices, as posted, was mailed to the following named persons, with postage fully prepaid, to-wit:

W. H. Divers, 1545-15th and Place St., Baker, Oregon
H. W. Redell, Medical Springs, Oregon,
C. VanOrder, Medical Springs, Oregon
Eva Van Order, Medical Springs, Oregon,
Anna Ness, Medical Springs, Oregon,
J. C. Lay, Medical Springs, Oregon,
A. J. Vandevanter, Medical Springs, Oregon,
George A. Looslie, Medical Springs, Oregon,
James Goble, Medical Springs, Oregon,
R. M. Duncan, Medical Springs, Oregon
W. K. Goble, Medical Springs, Oregon
George W. South, Medical Springs, Oregon
Grace and P. J. Powers, Medical Springs, Oregon,

the same being the record owners of land which will be affected by said proposed re-establishment of said road,

AND it further appearing that further action on said resolution has been deferred at each regular meeting of the court as shown by orders duly made and entered of record, and it now appearing advisable to proceed with this matter to final determination,

It is CONSIDERED AND ORDERED that S. B. Morgan, County Engineer, and J. A. McKenzie and C. E. Kuhn, two qualified and disinterested freeholders of Union County, be, and they are, hereby appointed and constituted a board of county road viewers for the purpose of viewing that portion of county road No. 238 proposed to be re-established.

It is FURTHER ORDERED that said board of road viewers meet on June 17th, 1932, or within 10 days thereafter for the purpose of viewing said road, and that they file their report with the County Clerk on or before June 30th, 1932

W. H. Couch County Judge,
W. W. Stevens Commissioner,
H. P. Lebbert Commissioner.

STATE OF OREGON

County of Union ^{SS}

I, G. E. Kuhn being first duly sworn, say that I will support the constitution of the United States and the constitution and laws of the State of Oregon, and will perform the duties of a member of a board of road viewers in viewing and laying out that portion of county road No. 258 in Twp 5 South, Range 41 EWM and Twp 6 South, Range 41, EWM, as set forth in a resolution of the County Court of Union County, Oregon, for the alteration and change of direction thereof.

G. E. Kuhn

Subscribed and sworn to before me this 24th day of June, AD,
1952.

A. B. Morgan
County Engineer.

Oath of Office
as
Road Viewer

E. Nelson

Position of
Road # 238

Filed

June 27-1932

C. K. McCormick, County Clerk

By

A. Graham Deputy

STATE OF OREGON
County of Union^{ss}

I, J. A. McKenzie, being first duly sworn, say that I will support the constitution of the United States and the constitution and laws of the State of Oregon, and will perform the duties of a member of a board of road viewers in viewing and laying out that portion of county road No. 238 in Twp 5 South, Range 41 EWM and Twp 6 South, Range 41, EWM, as set forth in a resolution of the County Court of Union County, Oregon, for the alteration and change of direction thereof.

J. A. McKenzie
Subscribed and sworn to before me this 24th day of June, AD,
1932.

S. M. [Signature]
County Engineer.

FILED
JUN 27 1937
COUNTY CLERK

I, the undersigned, do hereby certify that the following is a true and correct copy of the original as the same appears in the records of the County of ...

Oath of Office
as
Road Viewer

James Kenzie
For term of Road 238

Filed June 27 1937
C. K. McCormick, County Clerk
By J. Graham Deputy

RECORDED
INDEXED

The following right-of-way deeds have been received for the straightening and improvement of Road No. 238:

W.H. Divers ✓	Joseph C. Lay ✓
H.W. Redell ✓	Federal Land Bank, Spokane
Clarence Vanorder ✓	George A. Looslie ✓
Eva Vanorder	R. M. Duncan
Anna Ness	George W. South

The right-of-way remaining to be acquired is through the property of James and W. K. Goble, which includes approximately 3.45 acres, more or less.

In view of the fact that the above property owners have signed deeds for the improvement of the above Road No. 238, we feel that this road will benefit Messrs. Gobles' property.

We therefore recommend that the County construct four strands of barb wire fence thirty feet on each side of the center line as surveyed and staked across said property.

The total value of the land taken to be \$6.90.

REPORT OF BOARD OF COUNTY ROAD VIEWERS.

TO THE HONORABLE COUNTY COURT FOR UNION COUNTY, OREGON:

The undersigned Board of County Road Viewers, heretofore on the 2nd day of June, 1932, instructed to view, lay out and alter the proposed county road, of which the survey hereto attached is a true and correct description, as petitioned for by County Court of Union County et al., beg leave to report that on the 24th day of June, 1932, in pursuance with said order, we proceeded to view out said proposed road for the whole distance thereof, and that in our opinions said proposed road should be laid out and established as a public highway of Union County, Oregon; that the same is practicable and would add much to the convenience of the householders residing in the vicinity thereof. We therefore recommend that said proposed road be laid out and declared a public highway of said county. The report of the Board of County Road Viewers is attached hereto.

H. E. Kuhn
J. H. McKernie
J. B. Morgan

} Board of County
 Road Viewers.

Report of
Road Viewers
re change of
Portion of Road #238

Filed

June 27, 1932

C. K. McCormick, County Clerk

By

J. P. Graham Deputy

BE IT REMEMBERED, that at a regular term of the County Court of the State of Oregon, for the county of Union, sitting for the transaction of county business, begun and held at the courthouse in the city of La Grande, in said county and state, on Wednesday, the 6th day of July, A.D., 1938, the same being the first Wednesday of said month and the time fixed by law for holding a regular term of said court, when were present:

The Honorable U. G. Couch, County Judge,
W. W. Stevens, Commissioner,
W. E. Ledbetter, Commissioner,
C. K. McCormick, County Clerk,
Jesse Freshers, Sheriff.

When on Thursday, the 7th day of July, A.D., 1938, the following proceedings, among others, were had, to-wit:

In the matter of altering, re-establishing and changing the direction of a portion of County Road No. 238 in Tp 5S, R51, EWM, and Tp 6S, R41, EWM.

Now at this time this matter comes on to be heard for the first reading of the report of the Board of Viewers heretofore filed, and said report having been duly read,

It is CONSIDERED AND ORDERED that this matter be and the same is hereby continued until Friday, July 8th, at 10:00 A.M.

U. G. Couch County Judge,
W. W. Stevens Commissioner,
W. E. Ledbetter Commissioner.

BE IT REMEMBERED, that at a regular term of the County Court of the State of Oregon, for the county of Union, sitting for the transaction of county business, begun and held at the courthouse in the city of La Grande, in said county and state, on Wednesday, the 6th day of July A.D., 1933, the same being the first Wednesday of said month and the time fixed by law for holding a regular term of said court, when were present:

The Honorable U. G. Couch, County Judge,
W. W. Stevens, Commissioner,
W. B. Ledbetter, Commissioner,
C. K. McCormick, County Clerk,
Jesse Breshars, Sheriff.

When on Friday, the 8th day of July, A.D., 1933, the following proceedings, among others, were had, to-wit:

In the matter of altering, re-establishing and changing the direction of a portion of county road No. 238 in Tp 5S, R41, EWM, and Tp 6S, R41, EWM.

Now at this time this matter comes on to be heard for the second reading of the report of the Board of Viewers heretofore filed, and said report having been duly read,

It is CONSIDERED AND ORDERED that this matter be and the same is hereby continued until Saturday, July 9th, at 10:00 A.M.

U. G. Couch County Judge,
W. W. Stevens Commissioner,
W. B. Ledbetter Commissioner.

BE IT REMEMBERED, that at a regular term of the County Court of the State of Oregon, for the county of Union, sitting for the transaction of county business, begun and held at the courthouse in the city of La Grande, in said county and state, on Wednesday, the 6th day of July, A.D., 1932, the same being the first Wednesday of said month and the time fixed by law for holding a regular term of said court, when were present:

The Honorable U. G. Couch, County Judge,

W. W. Stevens, Commissioner,

W. R. Ledbetter, Commissioner,

C. K. McCormick, Clerk,

Jesse Breshears, Sheriff.

When on Saturday, the 9th day of July, AD, 1932, the following proceedings, among others, were had, to-wit:

In the matter of altering, re-establishing and changing the direction of a portion of county road No. 238, in Tp 5S, R41, EWM, and Tp 6S, R41, EWM.

Now at this time the above entitled matter comes on for action on the report of the Board of Roadviewers, heretofore appointed to view the above entitled road, said report being in words and figures, as follows, to-wit:

" REPORT OF BOARD OF COUNTY ROAD VIEWERS

TO THE HONORABLE COUNTY COURT FOR UNION COUNTY, OREGON:

The undersigned Board of County Road Viewers, heretofore on the 2nd day of June, 1932, instructed to view, lay out and alter the proposed county road, of which the survey hereto attached is a true and correct description, as petitioned for by County Court of Union County, et al., beg leave to report that on the 24th day of June, 1932, in pursuance with said order, we proceeded to view out said proposed road for the whole distance thereof, and that in our opinions said proposed road should be laid out and established as a public highway of Union County, Oregon; that the same is practicable and would add much to the convenience of the householder residing in the vicinity thereof. We therefore recommend that said proposed road be laid out and declared a public highway of said county. The report of the Board of County Road Viewers is attached hereto.

(sd) C. E. Auhn
J. A. McKenzie
S. B. Morgan
Board of County Road Viewers.

Report

The following right-of-way deeds have been received for the straightening and improvement of Road No. 238:

W.H. Divers	Joseph C. Lay
H.W. Redell	Federal Land Bank, Spokane
Clarence Vanorder	George A. Looslie
Eva Vanorder	R. M. Duncan
Anna Ness	George W. South

The right-of-way remaining to be acquired is through the

property of James and W. K. Goble, which includes approximately 3.45 acres, more or less.

In view of the fact that the above property owners have signed deeds for the improvement of the above road No. 238, we feel that this road will benefit Messrs. Gobles' property.

We therefore recommend that the County construct four strands of barb wire fence thirty feet on each side of the center line as surveyed and staked across said property.

The total value of the land taken to be \$6.90."

It appearing that said report has been read in open court on 2 different days of this term of this court immediately prior to this date, and it appearing further to the court that the report of said board of road viewers is favorable to the proposed alteration of said road and recommends that said alteration be made, and all the proceedings herein appearing to be legal and according to law, and no remonstrance or claim for damages having been filed herein and no cause having been shown why said proposed alteration should not be made,

It is therefore CONSIDERED AND ORDERED that the report of the Board of Road Viewers be, and the same is, hereby adopted and that the proposed changes in said road be made between the points and along the line described in the resolution of this court on December 3rd, 1931.

It is FURTHER ORDERED that the County Clerk be, and he is, hereby authorized and directed to draw a warrant on the Market Road Fund of the county in the sum of \$6.90 in favor of James and W. K. Goble as payment for approximately 3.45 acres of land required as a right-of-way in making said alterations and changes in said road.

U. H. Leach County Judge,
W. W. Stevens Commissioner,
H. R. Ledwith Commissioner.

COMMISSIONER OF THE
DEPARTMENT OF
CORRECTIONS

RECEIVED
MAY 10 1934

TO THE COMMISSIONER OF THE DEPARTMENT OF CORRECTIONS

FROM THE BOARD OF PRISONS

RE: REPORT OF THE BOARD OF PRISONS

FOR THE YEAR 1933

AND RECOMMENDATIONS

FOR THE YEAR 1934

AND RECOMMENDATIONS

FOR THE YEAR 1934

AND RECOMMENDATIONS

FOR THE YEAR 1934

#734

1734 5/8

IN THE COUNTY COURT OF THE STATE OF OREGON FOR THE COUNTY OF UNION.

In the Matter of altering, re-establishing and changing the direction of the portion of the Union-Medical-Springs Market Road, formerly known as County Roads #238 and 320.

WHEREAS, the Union, Medical-Springs Market Road formerly known as County Roads #238 and 320 in Union County, Oregon is being improved by changing the grade and direction thereof, and the ~~raising~~ ^{beginning} of the rock surface thereof, and whereas, public necessity requires that said road be altered, re-established and the direction thereof changed between a point described as follows:

Beginning at a point in the center of the present county road No. 238 located in the SW 1/4 of the SW 1/4 of Section 8 Tp. 5S R41 E.W.M., said point being approximately 1700 feet south and 450 feet east from the 1/4 section corner between sections 7 & 8 in said Tp. 5S R41 E.W.M., and running thence S 17° East 1700 feet; thence S 60° East 900 feet; thence ~~S 43°~~ S 43° East 2100 feet; thence S 48° 30' East 3800 feet more or less to a point approximately 600 feet East of the section corner common to sections 16, 17, 20 and 21 in said Tp. 5S R41 E.W.M., and thence S 87° East a distance of approximately 600 feet to the terminus which is located 50 feet South and 1200 feet East from said section corner common to sections 16, 17, 20 and 21 Tp. 5S R41 E.W.M.

for the reason that said road as now established between said points has too steep a grade and it is desired to lighten the grade on said road, to shorten said road as now established between the two points as above described, to make a more practicable and efficient road. Therefore, be it resolved and declared that it is the intention of the County Court of Union County to alter, re-establish and change the direction of the Union-Medical-Springs Market Road, formerly known as County Roads #238 and #320 between the points and along the line as follows:

Beginning at a point in the center of the present county road No. 238 located in the SW 1/4 of the SW 1/4 of Section 8 Tp. 5S R 41 E.W.M., said point being approximately 1700 feet south and 450 feet east from the 1/4 section corner between sections 7 & 8 in said Tp. 5S R41 E.W.M., and running thence S 17° East 1700 feet; thence S 60° East 900 feet; thence S 43° East 2100 feet; thence S 48° 30' East 3800 feet more or less to a point approximately 600 feet East of the section corner common to sections 16, 17, 20 & 21 in said Tp. 5S R41 E.W.M., and thence S 87° East a distance of approximately 600 feet to the terminus which is located 50 feet South and 1200 feet East from said section corner common to sections 16, 17, 20 and 21 Tp. 5S R41 E.W.M.

said road to be 60 feet in width ~~and~~ 30 feet on each side of the above described line, or of the line as finally established by the viewer hereafter to be appointed.

Done and dated at LaGrande, Union County, Oregon, this 8th day of May, 1930.

D. G. Conroy
County Judge.

County Commissioner.

W. R. Ledwith
County Commissioner.

AFFIDAVIT OF POSTING NOTICES(COPIES OF RESOLUTION)

State of Oregon }
County of Union }

I, Roscoe Neal, County Surveyor, being first duly sworn

say that I posted three several notices (copies of resolution, certified by the County Clerk of Union County, Oregon), of which the notice (certified copy of resolution) ^{hereto attached} is a true and correct copy, in three public places in the vicinity of the road proposed to be re-established and changed, and therein described as located, to-wit: one on a pine tree 10" in diameter at the beginning of that portion of said road proposed to be re-established and changed, one on a fence post near the middle of the route of the proposed change and one on a fence post at the terminus of that part of

said road proposed to be re-established and changed, thirty days previous to July 2, 1930, the time fixed by the County Court for considering the resolution declaring its intention to re-establish and change said road, ^{to-wit; May 19, 1930} that thereafter and thirty days previous to the time fixed for hearing said resolution of the County Court, to-wit: May 19, 1930, I posted a true and correct copy of said notice (certified copy of resolution) at the place of holding Court for Union County, Oregon, to-wit: on the front of the Court House door, in the City of La Grande, in said County and State, and that said notices (certified copies of resolution) remained posted thirty days previous to the time fixed for hearing and considering said resolution as I verily believe.

Roscoe Neal

Subscribed and sworn to before me this 2nd day of July,
1930.

C. K. McCormick

County Clerk of Union County, Oregon.

County Clerk of Union County, Oregon.

1930

Wherefore the undersigned hereby certifies that the foregoing is a true and correct copy of the original as the same appears in the files of the County Clerk of Union County, Oregon.

Witness my hand and seal of office this 10th day of July, 1930.

That the within and foregoing is a true and correct copy of the original as the same appears in the files of the County Clerk of Union County, Oregon. I hereby certify that the within and foregoing is a true and correct copy of the original as the same appears in the files of the County Clerk of Union County, Oregon.

of and to the effect that the within and foregoing is a true and correct copy of the original as the same appears in the files of the County Clerk of Union County, Oregon.

That the within and foregoing is a true and correct copy of the original as the same appears in the files of the County Clerk of Union County, Oregon.

FILED

July 25 1930

By *[Signature]*

County Clerk of Union County, Oregon.

STATE OF OREGON
UNION COUNTY

In this matter of the
*Challenging & Petitioning for
Union & Mutual
Road.*

*Applicant of Petition
Petitioner*

1-11-30

RECORDS OF THE COUNTY CLERK OF UNION COUNTY, OREGON

IN THE COUNTY COURT OF THE STATE OF OREGON FOR THE COUNTY OF UNION

In the matter of altering, re-establishing and changing the direction of the portion of the Union-Medical Springs Market Road, formerly known as County Roads No. 238 and No. 320.

WHEREAS, the Union-Medical Springs Market Road formerly known as County Roads #238 and #320 in Union County, Oregon, is being improved by changing the grade and direction thereof, and laying of the rock surface thereon, and WHEREAS, public necessity requires that said road be altered, re-established and the direction thereof changed between a point described as follows:

Beginning at a point in the center of the present county road No. 238 located in the SW $\frac{1}{4}$ of the SW $\frac{1}{4}$ of Section 8 Tp 5S R41 EWM, said point being approximately 1700 feet south and 450 feet east from the 1/4 section corner between sections 7 & 8 in said Tp 5S R41 EWM, and running thence S17 East 1700 feet; thence S60 East 900 feet, thence S43 East 2100 feet; thence S48 30' East 3800 feet more or less to a point approximately 600 feet east of the section corner common to sections 16, 17, 20 and 21 in said Tp 5S R41 EWM, and thence S87 East a distance of approximately 600 feet to the terminus which is located 50 feet south and 1200 feet East from said section corner common to sections 16, 17, 20 and 21 Tp 5S R41 EWM

for the reason that said road as now established between said points has too steep a grade and it is desired to lighten the grade on said road, to shorten said road as now established between the two points as above described, to make a more practicable and efficient road.

THEREFORE, BE IT RESOLVED AND DECLARED that it is the intention of the County Court of Union County to alter, re-establish and change the direction of the Union-Medical Springs Market Road, formerly known as county roads #238 and #320 between the points and along the line as follows:

Beginning at a point in the center of the present county road No. 238 located in the SW $\frac{1}{4}$ of the SW $\frac{1}{4}$ of Section 8 Tp 5SR41 EWM, said point being approximately 1700 feet south and 450 feet east from the 1/4 section corner between sections 7 & 8 in said Tp 5S R41 EWM, and running thence S 17 East 1700 feet; thence S 60 East 900 feet; thence S 43 East 2100 feet; thence S 48 30' East 3800 feet more or less to a point approximately 600 feet east of the section corner common to sections 16, 17, 20 & 21 in said Tp 5S R41 EWM, and thence S 87 East a distance of approximately 600 feet to the terminus which is located 50 feet south and 1200 feet east from said section corner common to sections 16, 17, 20 and 21 Tp 5S R41 EWM,

said road to be 60 feet in width 30 feet on each side of the above described line, or of the line as finally established by the viewers hereafter to be appointed.

Done and dated at La Grande, Union County, Oregon, this 8th day of May, 1930.

U. G. Couch, County Judge,
W. W. Stevens, Commissioner,
W. R. Ledbetter, Commissioner.

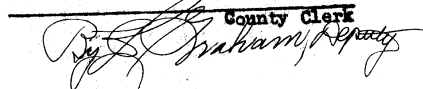
State of Oregon)
ss
County of Union)

I, C. K. McCormick, County Clerk and Ex-Officio Clerk of the County Court of Union County, State of Oregon, do hereby certify that the foregoing copy of resolution has been compared by me with the original, and it is a correct transcript therefrom, and of the whole of such original resolution as the same appears of record in my office and in my custody.

IN WITNESS WHEREOF, I have hereunto set my hand and affixed the seal of said Court this 8th day of May, A.D., 1930.

C. K. MCCORMICK

County Clerk



1st res.

Road 238

BE IT REMEMBERED, That at a regular term of the County Court of the state of Oregon, for the county of Union, sitting for the transaction of county business, began and held at the Court House in the city of La Grande, in said county and state, on Wednesday, the 2nd day of July A.D., 1930, the same being the first Wednesday of said month and the time fixed by law for holding a regular term of said Court, when were present:

The Honorable U. G. Couch, County Judge,

, Commissioner,

, Commissioner,

C. K. McCormick, Clerk,

Jesse Breshears, Sheriff.

WHEN, on Thursday the 3rd day of July A.D., 1930, on the 2nd judicial day of said term, among others the following proceedings were had, to-wit:

In the matter of altering, re-establishing and changing the direction of a portion of the Union-Medical Springs Road.

Now at this time this matter comes on for further consideration of the resolution passed by this Court on May 8th, 1930, declaring its intention to alter, re-establish and change the direction of a portion of the Union-Medical Springs Road between the following described points and along the following line:

Beginning at a point in the center of the present county road No. 238 located in the SW $\frac{1}{4}$ of the SW $\frac{1}{4}$ of Section 8 Tp 5S, R41, EWM, said point being approximately 1700 feet south and 450 feet east from the quarter section corner between sections 7 & 8 in said Tp 5S, R41, EWM, and running thence S 17° East 1700 feet; thence S 60° East 900 feet, thence S 43° East 2100 feet; thence S 49° 30' East 3800 feet more or less to a point approximately 600 feet east of the section corner common to sections 16, 17, 20 and 21 in said Tp 5S, R41, EWM, and thence S 87° East a distance of approximately 600 feet to the terminus which is located 50 feet south and 1200 feet east from said section corner common to sections 16, 17, 20 and 21 Tp 5S, R41, EWM,

and it appearing to the court that notice has been given that further action would be taken upon said resolution at this time by a duly certified copy of said resolution being posted at the place of holding county court, to-wit: at the Court House in the city of La Grande, Union County, Oregon, and also in three public places in the vicinity of that portion of said road proposed to be altered, to-wit: one on a pine tree 10" in diameter at the beginning of that portion of said road proposed to be re-established and changed; one on a fence post near the middle of the route of the proposed change and one on a fence post at the terminus of that part of said road proposed to be re-established and changed, a description of which is fully set forth above, and that proof of the posting of said notices is shown by the affidavit of posting of Roscoe Neal, County Surveyor, on file herein;

And it further appearing from the affidavit of Roscoe Neal, County Surveyor, that a true copy of said notices as posted was mailed to G. F. Hall, the only record owner of land which will be affected by said proposed change of said road, and that said copy of said notice was

received by the said G. F. Hall which is more fully shown by the return receipt of the Post Office Department which is also on file herein,

It is therefore CONSIDERED, ORDERED AND ADJUDGED that Roscoe Neal, County Surveyor, C. C. Welch and G. I. Hess, two qualified and disinterested freeholders of Union County, be and they are hereby appointed and constituted a Board of County Road Viewers for the purpose of viewing that portion of said road proposed to be changed.

It is FURTHER ORDERED that said Board of Road Viewers meet on July 7th, 1930, for the purpose of viewing said road or within 10 days thereafter, and that they file their report with the County Clerk on or before July 25th, 1930.

(sd) U. G. Couch, County Judge,

W. W. Stevens, Commissioner,

W. R. Ledbetter, Commissioner.

State of Oregon)
County of Union) ss.

I, G. I. Hess, do solemnly swear
that I will support the Constitution of the United States and
the Constitution and laws of the State of Oregon, and perform
the duties of County Road Viewer to the best of my ability and
understanding, so help me God.

G. I. Hess

Subscribed and sworn to before me this 7th day of July,
1930.

Russell Neal
~~County Clerk~~ County Surveyor

REPORT OF BOARD OF COUNTY ROAD VIEWERS.

TO THE HONORABLE COUNTY COURT FOR UNION COUNTY, OREGON:

The undersigned Board of County Road Viewers, heretofore on the third day of July 1930, instructed to view, lay out and alter the proposed county road, of which the survey hereto attached is a true and correct description, as petitioned for by.....

..... et al., beg leave to report that on the 7th day of July, 1930, in pursuance with said order, we proceeded to view out said proposed road for the whole distance thereof, and that in our opinions said proposed road should..... be laid out..... **and**..... established as a public highway of Union County, Oregon; that the same..... **is**..... practicable and would add..... to the convenience of the householders residing in the vicinity thereof. We therefore recommend that said proposed road be..... laid out..... **and**..... declared a public highway of said county.....

and that G. F. Hall be paid the sum of \$5.00 per acre for the land used for highway purposes within the right-of-way

G. S. Hess
G. G. Welch
Rosee. Reed

} Board of County
 Road Viewers.

L3 Hall road

Filed ~~_____~~
C. K. McCormick, County Clerk
By ~~_____~~ Deputy

Filed July 10-1930
C. K. McCormick, County Clerk
By [Signature] Deputy

OFFICE OF
COUNTY ENGINEER
COURT HOUSE
LA GRANDE, OREGON

REPORT OF SURVEYOR

To the Honorable County Court,
Union County, Oregon.

I, the undersigned County Surveyor appointed to survey Hall Ranch Section of the Union-Medical Springs Market Road, beg leave to report that on the 7th day of July, 1930, in pursuance of said appointment and order, I surveyed said proposed road for the whole distance thereof, the following being the field notes of said survey :---

Beginning at a point 670 feet East and 940 feet North from the section corner common to sections 7, 8, 17, and 18 in Tp. 5 S. R. 41 E. W. M. and running thence South 18 Deg. 28 Min. E. 502.8 feet, thence to the left on a ten degree curve with a radius of 573 feet a distance of 291 feet, thence South 47 Deg. 34 Min. East 6901.4 feet, thence to the right on a three degree curve with a radius of 1910 feet a distance of 869.8 feet to a point on the section line which is East 1110.8 feet from the section corner common to section 17, 16, 20 and 21, in said Tp. 5 S. R. 41 E. W. M..

Signed July 10th., 1930.

R. C. ...
County Surveyor.

SECOND JUDICIAL DAY

THURSDAY, MAY 8th, 1930

In the matter of altering, re-establishing and changing the direction of the portion of the Union Medical Springs Market Road, formerly known as County Roads #238 and 320.

WHEREAS, the Union-Medical Springs Market Road formerly known as County Roads #238 and 320 in Union County, Oregon, is being improved by changing the grade and direction thereof, and the laying of the rock surface thereon, and whereas, public necessity requires that said road be altered, re-established and the direction thereof changed between a point described as follows:

Beginning at a point in the center of the present county road No. 238 located in the SW $\frac{1}{4}$ of the SW $\frac{1}{4}$ of Section 8 Tp 5S, R41, EWM, said point being approximately 1700 feet south and 450 feet east from the quarter section corner between sections 7 & 8 in said Tp 5S, R41, EWM, and running thence S17° East 1700 feet; thence S60° East 900 feet, thence S43° East 2100 feet; thence S48° 30' East 3800 feet more or less to a point approximately 600 feet east of the section corner common to sections 16, 17, 20 and 21 in said Tp 5S, R41, EWM, and thence S87° East a distance of approximately 600 feet to the terminus which is located 50 feet south and 1200 feet east from said section corner common to sections 16, 17, 20 and 21 Tp 5S, R41, EWM,

for the reason that said road as now established between said points has too steep a grade and it is desired to lighten the grade on said road, to shorten said road as now established between the two points as above described, to make a more practicable and efficient road.

Therefore, be it resolved and declared that it is the intention of the County Court of Union County to alter, re-establish and change the direction of the Union-Medical Springs Market Road, formerly known as County Roads #238 and #320 between the points and along the line as follows:

Beginning at a point in the center of the present county road No. 238 located in the SW $\frac{1}{4}$ of the SW $\frac{1}{4}$ of Section 8 Tp 5S, R41, EWM, said point being approximately 1700 feet south and 450 feet east from the quarter section corner between sections 7 & 8 in said Tp 5S, R41, EWM, and running thence S17° East 1700 feet; thence S60° East 900 feet; thence S 43° East 2100 feet; thence S 48° 30' East 3800 feet more or less to a point approximately 600 feet east of the Section corner common to sections 16, 17, 20 & 21 in said Tp 5S, R41, EWM, and thence S 87° East a distance of approximately 600 feet to the terminus which is located 50 feet south and 1200 feet east from said section corner common to sections 16, 17, 20 and 21 Tp 5S, R41, EWM,

said road to be 60 feet in width, 30 feet on each side of the above described line, or of the line as finally established by the viewers hereafter to be appointed.

In the matter of the application of the Eastern Oregon Live Stock Show Association for an appropriation.

Now at this time this matter comes on for hearing upon the application of the Eastern Oregon Live Stock Show Association for an appropriation of \$1000.00, and it appearing to the Court that said amount was provided for said association in the budget of Union County for 1930 and that said budget was duly advertised and adopted as provided by law,

It is CONSIDERED AND ORDERED that the County Clerk be and he is hereby authorized and directed to draw a warrant on the General Fund of the County in favor of said Eastern Oregon Live Stock Show Association in the sum of \$1000.00.

In the matter of the application of A. D. McIntyre for County Aid.

Now at this time this matter comes on to be heard upon the application of A. D. McIntyre for an allowance as County Aid, and it appearing to the Court from said application that said A. D. McIntyre is of the age of 78 years and is unable to earn a livelihood by reason of his advanced age, and that he has no relatives or friends who are willing or able to assist him, and that he has no property with which to support himself,

SECOND JUDICIAL DAY

THURSDAY, JULY 3rd, 1930.

and Sections 24 and 25 Township 2 North, Range 39 EWM, thence south 1620 feet, said point being approximately 1620 feet south and 1320 feet east of the above described section corner and it appearing to the Court from said report that the portion of said road proposed to be vacated is no longer useful as a part of the general road system of the County and is burdensome to maintain and it further appearing from the affidavit of posting on file that the County Surveyor, more than 30 days prior to July 3rd, 1930, the date set for hearing the Roadmaster's report, posted 3 notices of the hearing in the vicinity of that portion of said road proposed to be vacated, and one notice at the place of holding county court, that said notices remained posted at least 30 days before the date set for said hearing and it further appearing that no person has appeared to object to, or remonstrate, against said road,

It is therefore CONSIDERED AND ORDERED that the portion of said road No. 480 above described be and the same is hereby vacated.

In the matter of altering,
re-establishing and changing
the direction of a portion of
the Union-Medical Springs Road.

Now at this time this matter comes on for further consideration of the resolution passed by this Court on May 8th, 1930, declaring its intention to alter, re-establish and change the direction of a portion of the Union-Medical Springs Road between the following described points and along the following line:

Beginning at a point in the center of the present county road No. 238 located in the SW $\frac{1}{4}$ of the SW $\frac{1}{4}$ of Section 8 Tp 5S, R 41, EWM, said point being approximately 1700 feet south and 450 feet east from the quarter section corner between sections 7 & 8 in said Tp 5S, R41, EWM, and running thence S17° East 1700 feet; thence S60° East 900 feet, thence S 43° East 2100 feet; thence S48° 30' East 3800 feet more or less to appoint approximately 600 feet east of the section corner common to sections 16, 17, 20 and 21 in said Tp 5S, R41, EWM, and thence S87° East a distance of approximately 600 feet to the terminus which is located 50 feet south and 1200 feet east from said section corner common to sections 16, 17, 20 and 21 Tp 5S, R41, EWM,

and it appearing to the Court that notice has been given that further action would be taken upon said resolution at this time by a duly certified copy of said resolution being posted at the place of holding County Court, to-wit: at the Court House in the city of La Grande, Union County, Oregon, and also in three public places in the vicinity of that portion of said road proposed to be altered, to-wit: one on a pine tree 10" in diameter at the beginning of that portion of said road proposed to be re-established and changed; one on a fence post near the middle of the route of the proposed change and one on a fence post at the terminus of that part of said road proposed to be re-established and changed, a description of which is fully set forth above, and that proof of the posting of said notices is shown by the affidavit of posting of Roscoe Neal, County Surveyor, on file herein;

And it further appearing from the affidavit of Roscoe Neal, County Surveyor, that a true copy of said notices as posted was mailed to G. F. Hall, the only record owner of land which will be affected by said proposed change of said road, and that said copy of said notice was received by the said G. F. Hall which is more fully shown by the return receipt of the Post Office Department which is also on file herein,

It is therefore CONSIDERED, ORDERED AND ADJUDGED that Roscoe Neal, County Surveyor, C. C. Welch and G. I. Hess, two qualified and disinterested freeholders of Union County, be and they are hereby appointed and constituted a Board of County Road Viewers for the purpose of viewing that portion of said road proposed to be changed.

It is FURTHER ORDERED that said Board of Road Viewers meet on July 7th, 1930,

SECOND JUDICIAL DAY

THURSDAY, DECEMBER 3rd, 1931.

In the matter of altering, re-establishing and changing the direction of a portion of County Road No. 238 in Twp 5 South, Range 41 EWM and Twp 6 South, Range 41, EWM.

WHEREAS, County Road No. 238 in Union County, Oregon, is being improved under the provisions of the Market Road Act of the State of Oregon, and

WHEREAS, public necessity requires that said road be altered, re-established and the direction thereof changed between points designated as station 776/99.2 and station 1050/80.9, for the reason that said road as now established between said points, is located on higher ground, which precludes the establishment of a practical or convenient grade, and for the further reason that the route proposed to be established between said points is shorter and less expensive to construct,

THEREFORE, BE IT RESOLVED that it is the intention of the County Court of Union County, Oregon, to alter, re-establish and change the direction of County Road No. 238 between the points above described and along the line hereafter described, to-wit:

Beginning at a point in the center of the present county road No. 238, which said point is located North 850 feet and west 1330 feet from the SE corner of Section 34 Tp 5S, R 41, EWM, and running thence to the left on a 2865.0 feet radius curve a distance of 336.7 feet; thence S 18 44' E a distance of 13,765.7 feet, thence to the left on a 955 feet radius curve a distance of 571.1 feet; thence S 53 00' E a distance of 1550.0 feet; thence to the right on a 1432.5 feet radius curve a distance of 289.5 feet; thence S 41 25' E a distance of 3006.9 feet; thence to the right on a 2865.0 feet radius curve a distance of 261.6 feet; thence S 36 11' E a distance of 212.0 feet; thence to the right on a 955.0 feet radius curve a distance of 784.7 feet; thence S 10 54' W a distance of 81.3 feet; thence to the left on a 286.5 feet radius curve a distance of 310.0 feet; thence S 51 06' E a distance of 34.4 feet; thence to the right on a 358.1 feet radius curve a distance of 200.4 feet; thence S 19 02' E a distance of 94.5 feet; thence to the left on a 573.0 feet radius curve a distance of 274.7 feet; thence S 46 30' E a distance of 383.8 feet; thence to the right on a 955.0 feet radius curve a distance of 565.3 feet; thence S 12 35' E a distance of 69.3 feet; thence to the left on a 1432.5 feet radius curve a distance of 397.9 feet; thence S 28 30' E a distance of 1316.9 feet; thence to the right on a 573.0 feet radius curve a distance of 249.2 feet; thence S 3 35' E a distance of 1567.8 feet; thence to the right on a 286.8 feet radius curve a distance of 305.1 feet; thence S 57 26' W a distance of 80.6 feet to a point which is north 680 feet and east 1650 feet from the center Section 25 in Tp 6S, R 41, EWM.

BE IT FURTHER RESOLVED and declared to be the intention of the County Court of Union County, Oregon, to take such further action as is provided for by law in the above entitled proceeding at its regular meeting to be held on January 7th, 1932.

In the matter of extending the Fire Patrol Tax against certain Timber Lands in Union County.

Now at this time this matter comes on for consideration of the certificate of the State Forester containing a list of timber lands within Union County which were patrolled during the season of 1931 by the State Forestry Department, and it appearing to the Court that a tax of 3 cents per acre will be necessary to defray the expense of such patrol,

It is therefore ORDERED that the County Assessor be, and he is, hereby directed to extend a tax of ~~one~~^{three} cent per acre on the 1931 tax roll of the county against all lands described in the certificate of the State Forester, except such lands as have been found to be not subject to said tax.

Thereupon it was ORDERED that Court be now adjourned until Friday, December 4th, 1931, at 9:00 o'clock, A.M.

SECOND JUDICIAL DAY

THURSDAY, JANUARY 7th, 1932

It is therefore CONSIDERED AND ORDERED that said petition be and the same is hereby denied.

In the matter of the alteration, re-establishment and changing the direction of a portion of county road No. 238 in Tp 5 S, R 41, EWM, and Tp 6 S, R 41, EWM.

Now at this time it is ORDERED that further action upon the above entitled matter be and the same is hereby postponed for the term.

In the matter of the claim of Hartford Accident and Indemnity Company for premium on official bonds.

Now at this time this matter comes on for consideration of the claim of Hartford Accident and Indemnity Company for the sum of \$65.00 as premium for the year 1931 upon the official bonds of C. K. McCormick, County Clerk, and Roscoe Neal, County Surveyor, and the court having considered said claim and it appearing to the court that said premium was heretofore paid to the La Grande Insurance Agency which company represented itself to be entitled to receive such premium,

It is therefore CONSIDERED AND ORDERED that the claim of Hartford Accident and Indemnity Company be and the same is hereby denied.

In the matter of designating official newspapers for the year 1932.

Now at this time this matter comes on for the designation of two official county newspapers for the year 1932 and it appearing to the court that several of the papers of the county have requested that they be designated as one of such official newspapers, but they having not filed applications conforming to the requirements of the statute,

It is therefore CONSIDERED AND ORDERED that the County Clerk be and he is hereby directed to notify all the newspapers published within Union County to file written applications conforming to the requirements of the statute accompanied by a list of their bonafide yearly subscribers.

In the matter of designating Secondary Highways to be improved during the year 1932.

RESOLUTION

WHEREAS, under and pursuant to the provisions of Chapter 248, Oregon Laws 1931, by mutual agreement between the county court of Union County and the State Highway Commission there has been regularly and duly designated and adopted as secondary state highways the following secondary state highways to-wit:

Weston-Elgin, No. 330; Medical Springs, No. 340; Statkey, No. 341;
Cove, No. 342,

and

WHEREAS, pursuant to the terms and provisions of said Chapter 248, Oregon Laws 1931, the county is given the right and privilege to perform or cause to be done all engineering, maintenance, construction, reconstruction or betterment work upon secondary state highways, and

WHEREAS, in the judgment of the County Court it is and will be for the best

SECOND JUDICIAL DAY

THURSDAY, FEBRUARY 4th, 1932

Court met pursuant to adjournment.

Present: Same officers as on last Judicial Day.

Due proclamation of the opening of Court having been made, the Journal of the last day's proceedings was read, approved, and is here now signed.

H. G. Leach County Judge,
W. W. Stevens Commissioner,
W. R. Ledbetter Commissioner.

Whereupon the following proceedings were had, to-wit:

In the matter of the monthly report of the County Treasurer and credits given her.

Comes now Florence Bacon, Treasurer of Union County, Oregon; and presents to the court certain vouchers, warrants, and receipts showing that she has paid out of the various funds of the county certain sums of money. And it appearing to the court from an examination of said vouchers and warrants that the sums have been duly paid out of the funds applicable thereto; that the warrants were regularly issued on the order of the court, and that the Treasurer should have credit upon her account for the same,

It is therefore ORDERED that said vouchers, receipts, etc., be filed and the Treasurer be given credit therefor as follows:

31 General Fund Warrants	\$2,930.64
84 Road Fund Warrants	2,076.28
96 Market Road Fund Warrants	2,763.21
2 Indigent Soldier Warrants	17.00
1 School Fund Receipt	135.84
1 Elementary School Fund Receipt	154.00
4 Special Tax Receipts, Cities	3,858.35
14 Special Tax Receipts, School Dist.	<u>2,201.95</u>
	\$14,137.27

In the matter of the alteration, re-establishment and changing the direction of a portion of county road No. 238 in Tp 5 S, R 41, EWM, and Tp 6 S, R 41, EWM.

Now at this time it is ORDERED that further action upon the above entitled matter be and the same is hereby postponed for the term.

In the matter of designating official newspapers for 1932.

Now at this time this matter comes on for further consideration and it appearing to the court from the applications of the several newspapers on file, that the La Grande Evening Observer and the Elgin Recorder have the largest subscription within the county,

It is CONSIDERED AND ORDERED that the La Grande Evening Observer and the Elgin Recorder be and they are hereby designated as the official newspapers of the county for the year 1932.

THURSDAY, MARCH 3rd, 1932

SECOND JUDICIAL DAY

Court met pursuant to adjournment.

Present: Same officers as on last Judicial Day.

Due proclamation of the opening of Court having been made, the Journal of the last day's proceedings was read, approved and is here now signed.

H. G. Burch County Judge,
W. W. Stevens Commissioner,
W. R. Ledbetter Commissioner.

Whereupon the following proceedings were had, to-wit:

In the matter of the monthly report of the County Treasurer and credits given her.

Comes now Florence Bacon, Treasurer of Union County, Oregon, and presents to the court certain vouchers, warrants, and receipts showing that she has paid out of the various funds of the county certain sums of money. And it appearing to the court from an examination of said vouchers and warrants that the sums have been duly paid out of the funds applicable thereto; that the warrants were regularly issued on the order of the court, and that the Treasurer should have credit upon her account for the same,

It is therefore ORDERED that said vouchers, receipts, etc., be filed and the Treasurer be given credit therefor as follows:

149 General Fund Warrants	\$4,332.02
56 Road Fund Warrants	3,180.27
109 Market Road Fund Warrants	3,527.00
1 High School Tuition Fund Receipt	93.42
2 Prohi Enf Fund Receipts	44.20
4 Special Tax Receipts, Cities	1,138.46
25 Special Tax Receipts, School Dist	<u>735.47</u>
	\$13,050.84

IN the matter of the allowance to Mrs. T. J. Norval as Co. Aid.

Now at this time it appearing to the Court that Mrs. T. J. Norvall has been receiving an allowance from Union County as County Aid and that she has died, it is ORDERED that said allowance be and the same is hereby discontinued.

In the matter of the alteration, re-establishment and changing the direction of a portion of county road No. 238 in Tp 5 S, R 41, EWM, and Tp 6 S, R 41, EWM.

Now at this time it is ORDERED that further action upon the above entitled matter be and the same is hereby postponed for the term.

SECOND JUDICIAL DAY

THURSDAY, APRIL 7th, 1932.

Court met pursuant to adjournment.

Present: Same officers as on last Judicial Day.

Due procoamation of the opening of Court having been made, the Journal of the last day's proceedings was read, approved and is here now signed.

H. G. Leach County Judge,
W. W. Stevens Commissioner,
W. R. Ledbetter Commissioner.

Whereupon the following proceedings were had, to-wit:

In the matter of the monthly report of the County Treasurer and credits given her.

Comes now Florence Bacon, Treasurer of Union County, Oregon, and presents to the court certain vouchers, warrants, and receipts showing that she has paid out of the various funds of the county certain sums of money. And it appearing to the court from an examination of said vouchers and warrants that the sums have been duly paid out of the funds applicable thereto; that the warrants were regularly issued on the order of the court, and that the Treasurer should have credit upon her account for the same,

It is therefore ORDERED that said vouchers, receipts, etc., be filed and the Treasurer be given credit therefor as follows:

7 General Fund Warrants	\$ 237.04
67 Road Fund Warrants	2,612.11
152 Market Road Fund Warrants	4,238.59
5 Dog Fund Warrants	134.50
2 Prohi Enf. Fund Receipts	57.50
1 Game Fund Receipt	12.50
13 Spl Tax Receipts, Cities	3,480.93
57 Spl Tax Receipts, School Districts	<u>5,316.46</u>
	\$16,089.63

In the matter of the allowance to Alice Moore for County Aid.

Now at this time it appearing to the court that Alice Moore has been receiving an allowance from Union County as County Aid and it further appearing that the said Alice Moore is deceased, it is ORDERED that said allowance be and the same is hereby discontinued.

In the matter of the alteration, re-establishment and changing the direction of a portion of county road No. 238 in Tp 5 S, R 41, EWM, and Tp 6 S, R 41, EWM.

Now at this time it is ORDERED that further action upon the above entitled matter be and the same is hereby postponed for the term.

SECOND JUDICIAL DAY

THURSDAY, MAY 5th, 1932

Court met pursuant to adjournment.

Present: Same officers as on last Judicial Day.

Due proclamation of the opening of Court having been made, the Journal of the last day's proceedings was read, approved, and is here now signed.

H. G. Couch County Judge,
W. W. Stevens Commissioner,
W. R. Ledbetter Commissioner.

Whereupon the following proceedings were had, to-wit:

In the matter of the monthly report of the County Treasurer and credits given her.

Comes now Florence Bacon, Treasurer of Union County, Oregon, and presents to the court certain vouchers, warrants, and receipts showing that she has paid out of the various funds of the county certain sums of money. And it appearing to the court from an examination of said vouchers and warrants that the sums have been duly paid out of the funds applicable thereto; that the warrants were regularly issued on the order of the court, and that the Treasurer should have credit upon her account for the same,

It is therefore ORDERED that said vouchers, receipts, etc., be filed and the Treasurer be given credit therefor as follows:

205 General Fund Warrants	\$ 6,712.76
144 Road Fund Warrants	3,934.31
237 Market Road Warrants	5,666.37
2 Indigent Soldier Fund Warrants	15.00
8 Dog Fund Warrants	128.20
2 Law Library Fund Warrants	119.50
2 Prohi Enf. Fund Receipts	86.00
1 County Fair Fund Receipt	27.00
5 Spl Tax Receipts, Cities	1,622.73
36 Spl Tax Receipts, School Dist.	<u>998.31</u>
	\$19,310.18

In the matter of the alteration, re-establishment and changing the direction of a portion of county road No. 238 in Tp 5 S, R 41, EWM, and Tp 6 S, R 41, EWM.

Now at this time it is ORDERED that further action upon the above entitled matter be and the same is hereby postponed for the term.

In the matter of the application of the Eastern Oregon Livestock Show Association for appropriation.

Now at this time this matter comes on for consideration of the application of the Eastern Oregon Livestock Show Association for the appropriation of \$1000.00 heretofore provided in the budget for 1932 for the use of said association,

It is therefore CONSIDERED AND ORDERED that the County Clerk be and he is hereby authorized to draw a warrant on the general fund of the county in favor of said association in the sum of \$1000.00.

SECOND JUDICIAL DAY

THURSDAY, JUNE 2nd, 1932

Court met pursuant to adjournment.

Present: Same officers as on last Judicial Day.

Due proclamation of the opening of Court having been made, the Journal of the last day's proceedings was read, approved, and is here now signed.

H. G. Couch County Judge,
W. W. Stevens Commissioner,
H. R. Redbetter Commissioner.

Whereupon the following proceedings were had, to-wit:

In the matter of the monthly report of the County Treasurer and credits given her.

Comes now Florence Bacon, Treasurer of Union County, Oregon, and presents to the court certain vouchers, warrants, and receipts showing that she has paid out of the various funds of the county certain sums of money. And it appearing to the court from an examination of said vouchers and warrants that the sums have been duly paid out of the funds applicable thereto; that the warrants were regularly issued on the order of the court, and that the Treasurer should have credit upon her account for the same,

It is therefore ORDERED that said vouchers, receipts, etc., be filed and the Treasurer be given credit therefor as follows:

422 General Fund Warrants	\$16,604.31
187 Road Fund Warrants	7,283.13
124 Market Road Warrants	3,470.44
1 Road Bond Redemption Receipt	985.00
1 " " Interest Receipt	8.66
2 Prohi. Enf. Fund Receipts	56.10
1 High School Tuition Fund Receipt	9,039.72
1 Elementary School Fund Receipt	19,345.00
22 City Receipts, spl tax	24,185.54
103 School Dist Receipts, spl tax	<u>56,196.31</u>
	\$137,190.54

In the matter of altering, re-establishing and changing the direction of a portion of County Road No. 238, in Twp 5 South, Range 41, EWM, and Twp 6 South, Range 41, EWM.

Now at this time this matter comes on for further consideration of the resolution passed by this Court on December 3rd, 1931, declaring its intention to alter, re-establish and change the direction of a portion of a portion of County Road No. 238, in Twp 5 South, Range 41, EWM, and Twp 6 South, Range 41, EWM, between the following described points and along the following line, to-wit:

Beginning at a point in the center of the present county road No. 238, which said point is located North 850 feet and west 1330 feet from the SE corner of Section 34, Tp 5S, R41, EWM, and running thence to the left on a 2865.0 feet radius curve a distance of 336.7 feet; thence S 18° 44' E a distance of 13,765.7 feet; thence to the left on a 955 feet radius curve a distance of 571.1 feet; thence S 53° 00' E a distance of 1550.0 feet; thence to the right on a 1432.5 feet radius curve a distance of 289.5 feet; thence S 41° 25' E a distance of 3006.9 feet; thence to the right on a 2865.0 feet radius curve a distance of 261.6 feet; thence S 36° 11' E a distance of 212.0 feet; thence to the right on a 955.0 feet radius curve a distance of 784.7 feet; thence S 10° 54' W a distance of 81.3 feet; thence to the left on a 286.5 feet radius curve a distance of 310.0 feet; thence S 51° 06' E a distance of 34.4 feet; thence to

SECOND JUDICIAL DAY

THURSDAY, JUNE 2nd, 1932.

the right on a 358.1 feet radius curve a distance of 200.4 feet; thence S 19°02' E a distance of 94.5 feet; thence to the left on a 573.0 feet radius curve a distance of 274.7 feet; thence S 46°30' E a distance of 383.8 feet; thence to the right on a 955.0 feet radius curve a distance of 565.3 feet; thence S 12°35' E a distance of 69.3 feet; thence to the left on a 1432.5 feet radius curve a distance of 397.9 feet; thence S 28°30' E a distance of 1316.9 feet; thence to the right on a 573.0 feet radius curve a distance of 249.2 feet; thence S 3°35' E a distance of 1567.8 feet; thence to the right on a 286.8 feet radius curve a distance of 305.1 feet; thence S 57°26' W a distance of 80.6 feet to a point which is north 680 feet and east 1650 feet from the center Section 25 in Tp 6S, R41, EWM,

and it appearing to the Court that notice has been given that further action would be taken upon said resolution on January 7th, 1932, by a duly certified copy of said resolution being posted at the place of holding county court, to-wit: at the Courthouse in the city of La Grande, Union County, Oregon, and also in three public places in the vicinity of that portion of County Road No. 238 proposed to be altered and re-located, to-wit: one on a fence post at the beginning of that portion of said road proposed to be altered and re-located, one on a fence post about midway between the beginning and terminus of said road proposed to be altered and re-located, and one on a telephone pole at Medical Springs, Oregon, and that proof of the posting of said notices is shown by the affidavit of posting of S. B. Morgan, County Engineer, on file herein,

And it further appearing from the affidavit of C. K. McCormick, County Clerk, that a true copy of said notices, as posted, was mailed to the following named persons, with postage fully prepaid, to-wit:

W. H. Divers, 1545-15th and Place St., Baker, Oregon
 H. W. Redell, Medical Springs, Oregon,
 C. VanOrder, Medical Springs, Oregon,
 Eva VanOrder, Medical Springs, Oregon,
 Anna Ness, Medical Springs, Oregon,
 J. C. Lay, Medical Springs, Oregon,
 A. J. Vandevanter, Medical Springs, Oregon,
 George A. Looslie, Medical Springs, Oregon,
 James Goble, Medical Springs, Oregon,
 R. M. Duncan, Medical Springs, Oregon,
 W. K. Goble, Medical Springs, Oregon,
 George W. South, Medical Springs, Oregon,
 Grace and P.J. Powers, Medical Springs, Oregon,

The same being the record owners of land which will be affected by said proposed re-establishment of said road,

And it further appearing that further action on said resolution has been deferred at each regular meeting of the court as shown by orders duly made and entered of record, and it now appearing advisable to proceed with this matter to final determination,

It is CONSIDERED AND ORDERED that S. B. Morgan, County Engineer, and J. A. McKenzie and C. E. Kuhn, two qualified and disinterested free-holders of Union County, be, and they are, hereby appointed and constituted a board of county road viewers for the purpose of viewing that portion of county road No. 238 proposed to be re-established.

It is FURTHER ORDERED that said board of road viewers meet on June 17th, 1932, or within 10 days thereafter for the purpose of viewing said road, and that they file their report with the County Clerk on or before June 30th, 1932.

In the matter of the application of Stella Anthony for mother's pension.

Now at this time, it appearing to the Court that the County Judge, acting as Juvenile Judge, has granted the application of Estella Anthony for mother's pension in the sum of \$15.00 per month,

It is CONSIDERED AND ORDERED that the said allowance be and the same is hereby approved.

THIRD JUDICIAL DAY

FRIDAY, JULY 8th, 1932

Court met pursuant to adjournment.

Present: Same officers as on last Judicial Day.

Due proclamation of the opening of Court having been made, the Journal of the last day's proceedings was read, approved, and is here now signed.

H. G. Couch County Judge,
W. W. Stevens Commissioner,
W. R. Ledbetter Commissioner.

Whereupon the following proceedings were had, to-wit:

In the matter of altering, re-establishing and changing the direction of a portion of county road No. 238 in Tp 5S, R41, EWM, and Tp 6S, R41, EWM.

Now at this time this matter comes on to be heard for the second reading of the report of the Board of Viewers heretofore filed, and said report having been duly read, it is CONSIDERED AND ORDERED that this matter be and the same is hereby continued until Saturday, July 9th, at 10:00 A.M.

In the matter of the application of Howard Miller for the cancellation of a lost warrant and the issuance of a new warrant in lieu thereof.

Now at this time this matter comes on to be heard upon the application of Howard Miller for the issuance of a new warrant in lieu of Road Warrant No. 370, Series 1925, in the sum of \$9.98, and it appearing to the court that said warrant was mailed by the County Clerk to the said Howard Miller at Alicel, but that same was never received by the said Howard Miller; that said warrant has not been presented to the County Treasurer for payment and that said warrant is lost; and it further appearing that said Howard Miller has filed a good and sufficient bond infemnifying the county against any loss which may arise on account of the payment of said lost warrant,

It is therefore CONSIDERED AND ORDERED that the County Clerk be, and he is, hereby authorized and directed to draw another warrant on the Road Fund of the county in the sum of \$9.98 in favor of the said Howard Miller in lieu of the lost warrant and that proper cancellation entries be made upon the records for warrant No. 370, Series 1925, on the Road Fund.

Thereupon it was ORDERED that Court be now adjourned until Saturday, July 9th, 1932, at 9:00 o'clock, A.M.

FOURTH JUDICIAL DAY

SATURDAY, JULY 9th, 1932

Court met pursuant to adjournment.

Present: Same officers as on last Judicial Day.

Due proclamation of the opening of Court having been made, the Journal of the last day's proceedings was read, approved, and is here now signed.

W. G. Couch County Judge,
W. W. Stevens Commissioner,
H. R. Ledbetter Commissioner.

Whereupon the following proceedings were had, to-wit:

1734

In the matter of altering, re-establishing and changing the direction of a portion of county road No. 238, in Tp 5S, R41, EWM, and Tp 6S, R41, EWM.

Now at this time the above entitled matter comes on for action on the report of the Board of road viewers, heretofore appointed to view the above entitled road, said report being words and figures, as follows, to-wit:

" REPORT OF BOARD OF COUNTY ROAD VIEWERS

TO THE HONORABLE COUNTY COURT FOR UNION COUNTY, OREGON:

The undersigned Board of County Road Viewers, heretofore on the 2nd day of June, 1932, instructed to view, lay out and alter the proposed county road, of which the survey hereto attached is a true and correct description, as petitioned for by County Court of Union County, et al., beg leave to report that on the 24th day of June, 1932, in pursuance with said order, we proceeded to view out said proposed road for the whole distance thereof, and that in our opinions said proposed road should be laid out and established as a public highway of Union County, Oregon; that the same is practicable and would add much to the convenience of the householder residing in the vicinity thereof. We therefore recommend that said proposed road be laid out and declared a public highway of said county. The report of the Board of County Road Viewers is attached hereto.

(sd) C. E. Kuhn
 J. A. McKenzie
 S. B. Morgan,
 Board of County Road Viewers.

Report

The following right-of-way deeds have been received for the straightening and improvement of Road No. 238:

W. H. Divers	Joseph C. Lay
H. W. Redell	Federal Land Bank, Spokane
Clarence Vanorder	George A. Looslie
Eva Vanorder	R. M. Duncan
Anna Ness	George W. South

The right-of-way remaining to be acquired is through the property of James and W. K. Goble, which includes approximately 3.45 acres, more or less.

In view of the fact that the above property owners have signed deeds for the improvement of the above road No. 238, we feel that this road will benefit Messrs. Gobles' property.

We therefore recommend that the County construct four strands of barb wire fence thirty feet on each side of the center line as surveyed and staked across said property.

The total value of the land taken to be \$6.90."

It appearing that said report has been read in open court on 2 different days of this term of this court immediately prior to this date, and it appearing further to the court that the report of said board of road viewers is favorable to the proposed alteration of said road and recommends that said alteration be made, and all the proceedings herein appearing to be legal and according to law, and no remonstrance or claim for damages having been filed herein and no cause having been shown why said proposed alteration should not be made,

It is therefore CONSIDERED AND ORDERED that the report of the Board of Road Viewers be, and the same is, hereby adopted and that the proposed changes in said road be

FOURTH JUDICIAL DAY

SATURDAY, JULY 9th, 1932

made between the points and along the line described in the resolution of this court on December 3rd, 1931,

It is FURTHER ORDERED that the County Clerk be, and he is, hereby authorized and directed to draw a warrant on the Market Road Fund of the County in the sum of \$6.90 in favor of James and W. K. Goble as payment for approximately 3.45 acres of land required as a right-of-way in making said alterations and changes in said road.

Thereupon the Journal of today's proceedings was read, approved, and is here now signed, and it was ORDERED that Court be now adjourned for the term.

U. G. Louch County Judge,
W. W. Stevens Commissioner,
W. R. Ledbetter Commissioner.