

No.

Register

Page

4 101

IN PROBATE

UNION COUNTY
OREGON

ESTATE OF

Rosa M Smutz

Deceased

A Smutz

Administrator

ATTORNEYS

George L. Anderson

228 W. P. CO.
PORTLAND

722

In re proposed County
Road petitioned for by
Jennie D. Graham et al

Petition denied
August 8, 1929

BOND OF ROAD PETITIONERS

Know All Men By These Presents, That we Jennie V. Graham
principal, and Henrich Thomsen as sureties, residents of
Union County, State of Oregon, are held and firmly bound unto the said County of Union in the penal
sum of Two Hundred Dollars (\$200) lawful money of the United States, for the payment of which
well and truly to me made we bind ourselves, our heirs, executors, administrators, and assigns for-
ever firmly by these presents.

The condition of the above obligation is such that whereas, Jennie V. Graham
and others have petitioned the County Court of
said County of Union, at the July term, 1929, thereof, for a County Road, described
in the petition and notice hereto annexed, as follows:

All that part of the property located in the SW $\frac{1}{4}$ of the SW $\frac{1}{4}$ of Section
4, Township 3 South, Range 38 East of Willamette Meridian, within a
strip of land 40 feet in width, being 20 feet on each side of a center
line more particularly described as follows:

Beginning at a point approximately 1300 feet north and 685 feet
east of the section corner common to sections 4, 9, 8 and 5 Twp 3 South,
Range 38, EWM, thence due east a distance of approximately 635 feet to
a point 20 feet south of the northeast corner of the southwest quarter
of the southwest quarter of said section 4, Township 3 South, Range
38, EWM, said strip of land having been dedicated to public use under the
name of Main Street by a plat of record duly recorded in the office of the County Clerk of Union County,
Oregon;

Now, if the above named Henrich Thomsen

or the petitioners for said road shall well and truly pay or cause to be paid to the said County of
Union, all costs and expenses that may be incurred by the said County of Union by reason of the view
or review of said road, in case the prayer of the petitioners be not granted or allowed, then that
this obligation shall be void, otherwise to remain in full force and virtue.

Witness our hands and seals this 8th day of May 1929

Signed, sealed and delivered in Jennie V. Graham (Seal)

the presence of: Henrich Thomsen (Seal)

J. Graham (Seal)

State of Oregon, }
County of Union } ss.

We, Henrich Thomsen

being duly sworn, depose and say, each for himself,
that I am a resident of said County and State, and a householder therein, and am worth the sum of
Four Hundred Dollars (\$400) over and above all my just debts and legal liabilities, and exclusive
of property exempt from execution. So help me God.

Henrich Thomsen

Subscribed and sworn to before me this 8th day of May 1929

Wm. Emrick Cobble
County Clerk

State of Oregon)
County of Union)^{ss}

I, Jennie V. Graham, being first duly sworn, say that I caused to be posted three several notices, of which the notice hereto attached is a true and correct copy, in three public places in said county in the vicinity of the proposed road therein described, to-wit: One on a fence post at the west end of said proposed road, or the beginning thereof, one on a fence post near the terminus of said road at the east end thereof, and one on a fence post at a point about midway between the beginning and terminus of said road, thirty days previous to the presentation of the road petition therein mentioned, to-wit: on the 3rd day of July, 1929; and that said notices remained so posted a full 30 days.

I further swear that on May 27th, 1929, I mailed by registered letter a notice of said petition, as required by law, to the record owner of land so affected by said road as appears from the last tax roll in the office of the Sheriff, ^{which} ~~as~~ is more definitely shown by the receipt of registration presented herewith.

~~ss~~

Jennie V. Graham

Subscribed and sworn to before me this 1st day of July, 1929.

E. M. Connick County Clerk
By E. Graham, Deputy

NOTICE OF ROAD PETITION

TO ALL PERSONS CONCERNED: You and each and all of you, will take notice that the undersigned freeholders of Union County, Oregon, residing in the road district where the hereinafter described road is proposed to be, will at the next session of the County Court for Union County, Oregon, to-wit: on Wednesday, the 3rd day of July, A.D., 1929, respectfully present to said court a petition praying said court to lay out, alter and establish a County Road within said county, on the following line, or route, to-wit:

All that part of the property located in the SW $\frac{1}{4}$ of the SW $\frac{1}{4}$ of Section 4, Township 3 South, Range 38 East of Willamette Meridian, within a strip of land 40 feet in width, being 20 feet on each side of a center line more particularly described as follows:

Beginning at a point approximately 1300 feet north and 685 feet east of the section corner common to sections 4, 9, 8 and 5 Twp 3 South, Range 38 EWM, thence due east a distance of approximately 635 feet to a point 20 feet south of the northeast corner of the southwest quarter of the southwest quarter of said section 4, Township 3 South, Range 38, E.W.M, said strip of land having been dedicated to public use under the name of Elgin Street by a plat of Home Investment Addition to La Grande, Oregon, duly recorded in the office of the County Clerk of Union County, Oregon.

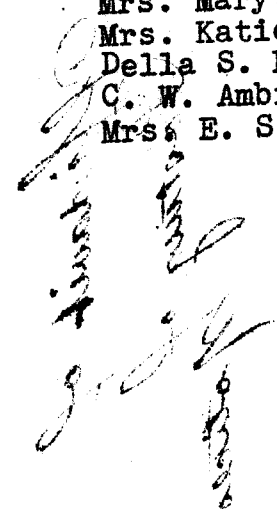

Dated at La Grande, Oregon, the 21st day of May, 1929, A.D.

NAMES

Jennie V. Graham
Hinrich Thomsen
J. W. Dixon
Mrs. Mary Larsen
Mrs. Katie Bryant
Della S. Berry
C. W. Ambrose
Mrs. E. S. Salisbury

NAMES

Mrs. D. Stoddard
G. W. Moenkhouse
O. Stevens
T. E. Conrad
M. M. Marquis
O. O. Johnson
G. W. Williams



NOTICE OF ROAD EASEMENT

TO ALL PERSONS CONCERNED: You and each and all of you, will take notice that the undersigned Freeholders of Union County, Oregon, residing in the road district above the hereinafter described road as proposed to be, will at the next session of the County Court for Union County, Oregon, to-wit: on Wednesday, the 2nd day of July, A.D., 1929, respectfully present to said court a petition praying said court to lay out, alter and establish a County Road within said county, on the following line, to-wit:

All that part of the property located in the SW 1/4 of the E 1/2 of Section 4, Township 3 South, Range 33 East of Willamette Meridian, within a strip of land 60 feet in width, being 60 feet on each side of a center line more particularly described as follows:

Beginning at a point approximately 1800 feet north and 635 feet east of the section corner common to sections 4, 9, 5 and 6 Twp 3 South, Range 33 East, thence due east a distance of approximately 635 feet to a point 60 feet south of the northeast corner of the southeast quarter of the southwest quarter of said section 4, Township 3 South, Range 33, E.W.M. said strip of land having been dedicated to public use under the name of High Street by a plat of Home Investment Addition to La Grande, Oregon, duly recorded in the office of the County Clerk of Union County, Oregon.

Dated at La Grande, Oregon, the 21st day of May, 1929, A.D.

WITNESSES

WITNESSES

- Mr. D. Woodard
- E. W. Washington
- O. Stevens
- T. E. Conrod
- M. M. Marvick
- O. O. Thompson
- O. W. Williams


- Jessie V. Graham
- Marion Johnson
- J. R. Dixon
- Mrs. Mary Larson
- Mrs. Kate Bryant
- Miss G. Berry
- W. H. Ambrose
- Mrs. E. E. Salisbury

Filed July 1-1929
Wm. Marvick
County Clerk
Ray J. Graham
Deputy

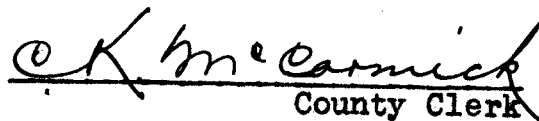
Attest of
Posting of Notice

STATE OF OREGON)
County of Union) ^{ss}

I, C. L. Graham, being first duly sworn, depose and say: that I posted on the bulletin board at the court house at La Grande, Oregon, the hereto attached notice of road petition in the matter of a county road petitioned for by Jennie V. Graham, , et al., on the 21 day of May, 1929, and that the same remained so posted for a period of at least 30 days.



Subscribed and sworn to before me this 5th day of July,
1929.



County Clerk

RECEIPT FOR REGISTERED ARTICLE NO 5328

From *Heavenly Works* see paid / cla / postag paid 192

Addressed to *W D Long - 210 Charboneau*
2112 3rd St La Grande Ore

Return receipt fee Special delivery fee
Delivery restricted to addressee Postmaster, per *B*




Jennin V Graham
RT Box 114
La Grande Oregon



not at #14

W D Long,
~~c/o D Charboneau,~~
~~2112 3rd St,~~
~~La Grande, Oregon~~

RETURN TO
SENDER
W D Long



TO THE HON COUNTY COMMISSIONERS OF THE COUNTY OF UNION, STATE OF OREGON

We, the undersigned, owners of property in Home Investment Addition of Ia Grande, Union County Oregon, do hereby remonstrate against the opening of that part of Elgin Avenue, as laid out and platted in said Home Investment Addition, and immediately North of Block 1 of said Addition. We base this remonstrance upon the fact that the opening of said Elgin Avenue immediately North of Block 1 is not necessary, will not serve any good purpose, will be an expense to the County, without any necessity therefore.

Dated at Ia Grande, Oregon, this 1st day of June, 1929

A. Leharovic
L. A. Walker
O. Stevens
DR. Stoddard
Mrs. Katie Bryant
Martin Larsen
O. O. Brown

We, the undersigned, property holders in Home Investment Addition, and who signed the original petition for the opening of Elgin Avenue, North of Block 1, do hereby join in the foregoing remonstrance against same, and by so signing this remonstrance do hereby withdraw our names from the original petition.

TO THE HON COUNTY COMMISSIONERS OF THE COUNTY OF UNION?
STATE OF OREGON

Please look at the original petition and notice most all of the signers were Mrs. Most of the cases husbands did not know it was signed

Yours Truly

BE IT REMEMBERED, That at a regular term of the County Court of the State of Oregon, for the county of Union, sitting for the transaction of county business, begun and held at the court house in the city of La Grande, in said county and state, on Wednesday, the 7th day of August, 1929, AD, the same being the first Wednesday of said month and the time fixed by law for holding a regular term of said court, when were present:

The Honorable U. G. Couch, County Judge,
W. W. Stevens, Commissioner,
W. R. Ledbetter, Commissioner,
C. K. McCormick, County Clerk,
Jesse Breshears, Sheriff.

WHEN, on Thursday, the 8th day of August, AD, 1929, or the 2nd judicial day of said term, among others the following proceedings were had, to-wit:

In the matter of the proposed county road petitioned for by Jennie V Graham, et al.,

Now at this time, it is ORDERED that the above entitled matter be and the same is hereby dismissed.

(sd) U. G. Couch, County Judge,
W. W. Stevens, Commissioner,
W. R. Ledbetter, Commissioner.

SECOND JUDICIAL DAY

THURSDAY, AUGUST 8th, 1929.

In the matter of the proposed county road petitioned for by F. A. Tobrocke, et al.

Now at this time it ORDERED that the above entitled matter be and the same is hereby continued for the term.

732
In the matter of the proposed county road petitioned for by Jennie V. Graham, et al.

Now at this time it is ORDERED that the above entitled matter be and the same is hereby dismissed.

In the matter of the opening of bids for slack coal for use at the Courthouse.

Now at this time this matter comes on for the opening of bids for the furnishing of a carload of clack coal for use at the Courthouse, and it appearing to the Court that the following persons have presented bids, to-wit: Broomfield & Richardson, Van Petten Lumber Company, Gaither & Waller, and Sawyer-Holmes Mercantile Company, and that each of said bids is in the sum of \$7.25 per ton, and the Court having considered said bids,

It is ORDERED that all of said bids be and the same are hereby rejected for the reason that the price is the same.

In the matter of the petition of Emil Miller and others for the vacation of a portion of the County Road No. 399.

Now at this time this matter comes on to be heard upon the petition of Emil Miller, et al., for the vacation of a portion of county road number 399, described as follows: Beginning at a point designated in the original notes as A8 which point is approximately the section corner common to sections 28, 29, 32 and 33 Tp 2 North, Range 40, EWM, thence north to the intersection of said road with the Cemetery-Cricket Flat Market Road a distance of approximately 1022 feet,

It is therefore ORDERED that S. B. Morgan, county roadmaster, be and he is hereby directed to examine that portion of road #399 described above and to report to this court in writing at its next meeting the advisability of preserving said portion of said road as a portion of the general road system of Union County.

In the matter of the application of the Sheriff for authority to issue Certificates of Delinquency to private persons.

Now at this time the above entitled matter comes on to be heard upon the petition of Jesse Breshears, Sheriff of Union County, for authority to issue certificates of delinquency for 1925, 1926 and 1927 delinquent taxes to private persons, and it appearing to the Court that section 4341 Oregon Laws, provides that the permission of the County Court must first be had before certificates of delinquency can be issued to private persons.

It is therefore CONSIDERED AND ORDERED that the Sheriff be, and he is