

No. 67<sup>18</sup>

IN THE MATTER OF A  
**COUNTY ROAD**

PETITION OF

*J. S. Truitt*

et al

Beginning at SE cor of S M<sup>1</sup>/<sub>4</sub>  
Sec 34 Tp 39 R 39, 910M

Petition filed *April 3rd 1918*

Affidavit of Posting filed *April 3rd 1918*

Bond filed *April 3rd 1918*

Order, Appointing Viewers and Surveyor

made *April 1st* Term *1918*

*Page 213* Vol *0* Commissioners Journal

Oaths filed *1*

Viewers Reports filed *1*

Viewers Reports filed *1*

Order of Court made *Apr 9 1918*

*Road ordered opened*

Printed and Published by  
M. F. C. R.  
BUSHONG & CO  
OFFICE BANK AND COUNTY SUPPLIES  
PORTLAND ORE

# Petition for County Road

To the Honorable County Court, for Union County, Oregon

The undersigned freeholders, of Union County, Oregon, residing in the Road District where the hereinafter described road is proposed to be, respectfully petition your honorable body to lay out, alter and establish a County Road within said county, on the following line or route, to wit

Beginning at the S E corner of the S W  $\frac{1}{4}$  of Sec 34, Tp 3 S, Rge 39 EWM and running thence on the North and South center lines of Sections 34 and 27, one and one half miles more or less to intersect the County Road at the center of Section 27 in said Tp and range. Said road to be 60 feet in width viz 30 feet on each side of said center line.

And in duty bound, your petitioners will ever pray, &c

NAMES

NAMES

*W. H. Hadden*  
*J. W. Benson*

*J. E. Peterson*  
*W. D. Hawk*

*W. H. Hadden*  
*J. W. Benson*  
*J. A. Butler*  
*M. G. Rochester*

Station of A. M. ...  
for Liberty Road

Recd Apr 3, 1918  
R. H. M. ...  
County Clerk

APR 4 1918

APR 4 1918

COUNTY JUDGE

APR 4

# NOTICE OF ROAD PETITION.

**TO ALL PERSONS CONCERNED:** You and each and all of you, will take notice that the undersigned freeholders, of Union county, Oregon, residing in the road district where the hereinafter described road is proposed to be, will at the next session of the County Court for Union county, Oregon, to-wit: on Wednesday, the 3rd day of April A. D. 1916 respectfully present to said court a petition praying said court to lay out, alter and establish a County Road within said county, on the following line, or route, to-wit:

Beginning at the S.E. corner of the S.W. 1/4 of Sec. 34, T. 1 S., R. 12 E. and running thence on the South and West sides of Section 34 and 35, and on the West side of Sec. 36 to intersect the County Road in the center of Section 37 in said T. 1 S. range. Said road to be 60 feet in width on 30 feet on each side of said center line.

Dated at La Grande Oregon, the 25th day of February A. D. 1916.

NAMES	NAMES
1 J. H. Thuer	11 J. E. O'Brien
Rayle Rayner	12 W. D. Banks
W. M. Hawkins	
J. W. Benson	
✓ V. V. Bean	
3 Myron Leonard	
4 Louis James	
5 Peter G. Johnston	
6 D. B. Stoddard	
7 David Hutchinson	
Sam R. Linnus	
A. L. Waite	
8 J. L. Butler	
9 O. T. Perry	
10 M. S. Richards	

STATE OF OREGON, } ss.

County of Union: }

I, *J. S. Muir* being first duly sworn, say that I posted three several notices, of

which the notice hereunto attached is a true and correct copy, in three public places in said county in the vicinity of the proposed road therein described, to wit: One *on a fence post at the beginning of said proposed road, one on a fence post near the center and one on a gate post at the terminus of said road.*

Thirty days previous to the presentation of the road petition therein mentioned to-wit: On the *25th* day of *February* 19*08*, and that thereafter and thirty days previous to the presentation of said road petition therein mentioned, to-wit: On the *25th* day of *February* 19*08* I posted a true and correct copy of said notice at the place of holding Court for Union County, Oregon, to-wit: On the front of the Court House door, in the City of La Grande, in the said County and State, and that said notices remained posted thirty days previous to the presentation of said petition as I verily believe.

Subscribed and sworn to before me this *31* day of *March* 19*08*  
*J. S. Muir*  
*C. H. McCormick Co. Clerk*

Filed Apr 3, 1918  
@ H. M. & Co. Commis.  
County Clerk.

# BOND OF ROAD PETITIONERS

Know All Men by These Presents, That we, Elmer N Jacobs

and V V Bean of the County of Union and State of Oregon, are

held and firmly bound unto said County of Union in the full sum of ONE HUNDRED DOLLARS (\$100.00) the payment of which, well and truly to be made, we bind ourselves, our heirs, executors and administrators firmly by these presents.

Signed this 3rd day of April A. D., 1918

Now, the conditions of the above obligation are such, that whereas,

J. D. Muir et al and others have petitioned the County Court of said County of Union, at the April term, 1918, thereof for a County Road, described in the petition and notice hereto annexed, as follows:

Beginning at the S E corner of the S W 1/4 of Sec. 34, Tp. 3, S. Rge. 39 E.W.M. and running thence on the North and South center lines of Sections 34 and 27, one and one half miles more or less to intersect the County Road at the center of Section 27 in said Tp. and range. Said road to be 60 feet in width viz 30 feet on each side of said center line.

Now, if the above named \_\_\_\_\_ shall well and truly pay, or cause to be paid, all costs and expenses that may be incurred by reason of the view or review of said road, in case the prayer of the petitioners be not granted or allowed, then that this obligation shall be void, otherwise to remain in full force and virtue.

Elmer N Jacobs (Seal)  
V V Bean (Seal)

STATE OF OREGON, } ss.  
County of Union

I, Elmer N Jacobs and V V Bean each for himself, say

I am worth the sum of TWO HUNDRED DOLLARS, (\$200.00) over and above all debts and liabilities and property exempt from execution; that I am a resident householder in said county and State.

Elmer N Jacobs  
V V Bean

Subscribed and sworn to before me this 3rd day of April A. D., 1918

C. K. McCormick  
County Clerk

*Return to...*

BOARD OF ROAD DISTRICTS

Filed April 3, 1918.  
@ J. M. O'Connell  
County Clerk

7



BE IT REMEMBERED, That at a regular term of the County Court of the State of Oregon, for the County of Union, sitting for the transaction of County business, begun and held at the Court House in the City of La Grande, in said County and State, on Wednesday, the 3rd day of April, A. D., 1918, the same being the first Wednesday of said month and the time fixed by law for holding a regular term of said Court, when were present:

The Honorable J. F. Phy, County Judge,  
C. A. Galloway, Commissioner,  
W. J. Townley, Commissioner,  
C. K. McCormick, Clerk,  
Lee Warnick, Sheriff.

WHEN, on Thursday, the 4th day of April, A. D. 1918, or the 2nd Judicial Day of said term, among others the following proceedings were had, to-wit:

In the matter of the proposed County road petitioned for by J. D. Muir et al.

Comes now J. D. Muir one of the petitioners for the above named proposed County Road, and presents to the court the petition of himself and others, praying for the location and establishment of a county road, described as follows, to-wit:

Beginning at the S E corner of the S.W. 1/4 of Sec. 34, Tp. 3, S. Rge 39 E.W.M. and running thence on the North and South center lines of Sections 34 and 27, one and one half miles more or less to intersect the County Road at the center of Section 27 in said Tp. and Range, said road to be 60 feet in width, viz. 30 feet on each side of said center line.

And it appearing to the Court that said petition is signed by more than twelve freeholders of this county, residing in the road district where the hereinbefore described road is proposed to be, and that said petition properly specifies the place of beginning, intermediate points and place of termination of said road, and it satisfactorily appearing to the court that notice has been given by advertisement posted at the place of holding County Court, to-wit: At the Court House in the city of La Grande, Union County, Oregon, and also in three public places in the vicinity of said proposed road, to-wit:- one on a fence post at the beginning of said proposed road, one on a fence post near the center, and one on a gate post at the terminus of said road for more than thirty days immediately prior to the presentation of said petition to this court, notifying all persons concerned that application would be made to this court, at the present session of this court, and that the notices so posted were in due form and duly signed by the petitioners, and that a bond for the cost of this proceeding has been duly given.

It is therefore ORDERED that R. B. Neal, Deputy County Surveyor, and C. J. Black and Will Davis constituting the Board of County Road Viewers, be, and they are hereby directed to meet at C. J. Black's farm near the beginning of said road on the 25th day of April 1918, at the hour of 10 o'clock A. M., or within five days thereafter and proceed to survey, view and lay out said road according to law.

BE IT REMEMBERED, That at a regular term of the County Court of the State of Oregon, for the County of Union, sitting for the transaction of County business, begun and held at the Court House in the City of La Grande, in said County and State, on Wednesday, the 5th day of June, A. D., 1918, the same being the first Wednesday of said month and the time fixed by law for holding a regular term of said Court, when were present:

The Honorable J. F. Phy, County Judge,  
C. A. Galloway, Commissioner,  
W. J. Townley, Commissioner,  
C. K. McCormick, Clerk,  
Lee Warnick, Sheriff.

WHEN, on Tuesday, the 18th day of June, A. D. 1918, or the 4th Judicial Day of said term, among others the following proceedings were had, to-wit:

In the matter of the proposed  
County Road petitioned for by  
J. D. Muir Et al.

Now at this time it is ORDERED that this matter be and the same is hereby continued for the term, and for the report of viewers.

J. F. Phy, County Judge  
C. A. Galloway, Commissioner  
W. J. Townley, Commissioner

BE IT REMEMBERED, That at a regular term of the County Court of the State of Oregon, for the County of Union, sitting for the transaction of County business, begun and held at the Court House in the City of La Grande, in said County and State, on Wednesday, the 3rd day of July, A. D., 1918, the same being the first Wednesday of said month and the time fixed by law for holding a regular term of said Court, when were present:

The Honorable J. F. Phy, County Judge,  
C. A. Galloway, Commissioner,  
W. J. Townley, Commissioner,  
C. K. McCormick, Clerk,  
Lee Warnick, Sheriff.

WHEN, on Friday, the 5th day of July, A. D. 1918, or the 2nd Judicial Day of said term, among others the following proceedings were had, to-wit:

In the matter of the proposed County Road petitioned for by J. D. Muir, et al.

Now at this time it is ORDERED that this matter be and the same is hereby continued for report of viewers.

J. F. Phy, County Judge  
C. A. Galloway, Commissioner  
W. J. Townley, Commissioner

REPORT OF BOARD OF COUNTY ROAD VIEWERS.

To the Honorable County Court for Union County, Oregon.

The undersigned Board of County Road Viewers, heretofore on the 4th day of April 1918, instructed to view, lay out and survey the proposed County Road as petitioned for by J. D. Muir and others, beg leave to report that on the 25th day of April 1918, in persuance with said order, we proceeded to view out said road for the whole distance thereof, and that in our opinion said road is practicable and would be of general benefit to the public and the petitioners, and should be constructed along the lines as indicated in the petition except as hereinafter mentioned.

We beg to make the following recommendations:---

(1) That the proposed road be laid out, marked, and declared a public highway.

(2) That no damages be allowed any party or parties owning land thru which said road may pass.

(3) That the alignment be altered slightly from that described in the original petition so that the road will run on the west side of the large barn near the Peterson and Muir residences.

Respectfully submitted,

K. R. Neal

C. J. Black

N. W. Davis

Board of County Road Viewers.

---

---

# Ordinance

No	Series	Entitled
	191	Introduced
	191	Read First Time
	191	Read Second Time
	191	Referred
	191	Reported back
	191	Read Third Time
	191	Passed
		Commissioners voting therefor
	191	Took effect
		Recorded Page
		Book
		of Ordinances
		City Recorder

---

---

BE IT REMEMBERED, That at a regular term of the County Court of the State of Oregon, for the county of Union, sitting for the transaction of County business, begun and held at the Court House in the city of La Grande, in said county and State, on Thursday, the 8th day of August A. D. 1918, court having by statute been adjourned from the first Wednesday of said month, the time fixed by law for holding a regular term of said court for the reason that the Judge and Commissioners did not appear on said date, when were present:

The Honorable J. F. Phy, County Judge

W. J. Townley, Commissioner

C. K. McCormick, Clerk

Lee Warnick, Sheriff

When on Friday, the 9th day of August, A. D. 1918, or the 2nd Judicial day of said term, among others, the following proceedings were had, towit:

In the matter of the proposed County Road petitioned for by J. D. Muir et al.

This matter came to be heard at this time on the report of the Board of County Road Viewers for a second reading, as provided by law, said report being in words following towit:

REPORT OF BOARD OF COUNTY ROAD VIEWERS.

To the Honorable County Court for Union County, Oregon.

The undersigned Board of County Road Viewers, heretofore on the 4th day of April 1918, instructed to view, lay out and survey the proposed County Road as petitioned for by J. D. Muir and others, beg leave to report that on the 25th day of April 1918, in pursuance with said order, we proceeded to view out said road for the whole distance thereof, and that in our opinion said road is practicable and would be of general benefit to the public and the petitioners, and should be constructed along the lines as indicated in the petition except as hereinafter mentioned.

We beg to make the following recommendations:-

(1) That the proposed road be laid out, marked, and declared a public highway.

(2) That no damages be allowed any party or parties owning land thru which said road may pass.

(3) That the alignment be altered slightly from that described in the original petition so that the road will run on the west side of the large barn near the Peterson and Muir residences.

Respectfully submitted,

R. R. Neal

C. J. Black

W. A. Davis

Board of County Road Viewers.

And said report of the Board of County Road Viewers having been now publicly read in open court on two several days of the present term of the court, and it appearing to the court that said Board of County Road Viewers report favorably thereon, and recommend that said proposed road be established as a county road and be declared a public highway of Union County, Oregon, and all the proceedings herein having been regular and according to law, and no remonstrance or claim for damages having been filed herein, and there having been no cause shown why this proposed road should not be declared a public highway and ordered open according to law, and the court being satisfied from the report of the Board of County Road Viewers that such road will be of public utility; the report of the viewers being favorable thereto, and all the files and records of said proceedings having been submitted to the District Attorney, who has advised this court as to the legality of said proceedings,

It is therefore CONSIDERED and ORDERED by the court that the report of the Board of County Road Viewers be placed on record in this journal, and that the surveyor's profile and plat of the proposed road, and his field-notes of the survey thereof be placed on record in the Book of Plats of County Roads of Union County, Oregon, and that said proposed road be declared a public highway of Union

County, Oregon, and ordered opened up and placed in repair for  
travel according to law,

---

County Judge

---

Commissioner

---

Commissioner





# Map

Range 39 East of W. M.

Railroads, County Roads, Etc

NEAL, Civil Engineer

Union-City Engineer La Grande Oregon

## MAP OF ROAD PETITIONED FOR BY J. D. MUIR

Report of County Surveyor --

To the Hon County Court of Union County, Oregon

I, the undersigned Deputy County Surveyor, appointed to survey the County Road petitioned for by J. D. Muir and others, beg leave to report that on the 31st day of July, 1918 I completed the final survey for said road and marked same according to law and that the following is a description and the field

notes of said survey --

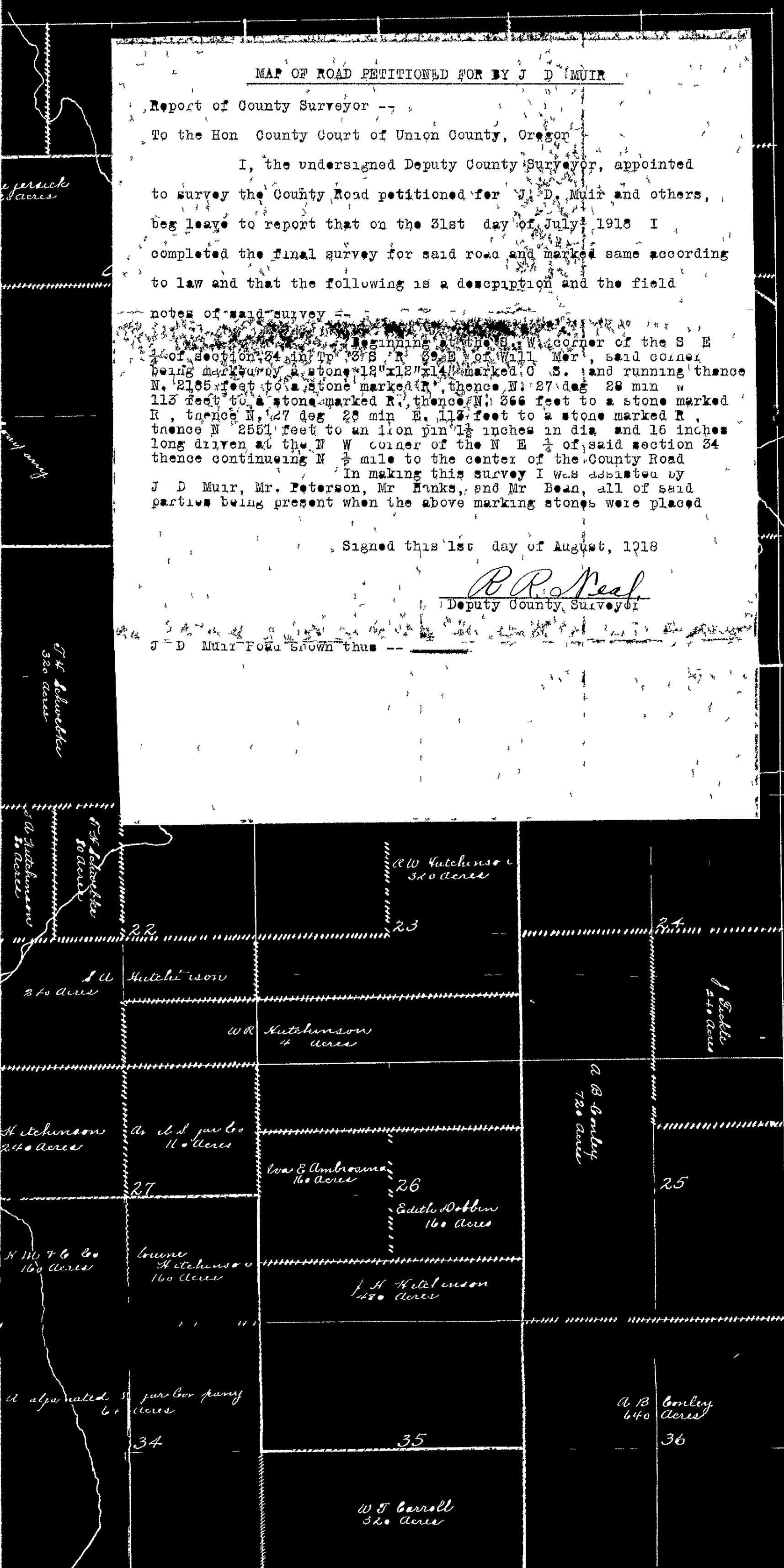
Beginning at the S. W. corner of the S. E. 1/4 of section 34 in Tp. 38 S. R. 39 E. of Will. Mer, said corner being marked by a stone 12"x12"x14" marked C. S. and running thence N. 21° 05' feet to a stone marked R, thence N. 27 deg 28 min W 113 feet to a stone marked R, thence N. 366 feet to a stone marked R, thence N. 27 deg 28 min E. 113 feet to a stone marked R, thence N. 2551 feet to an iron pin 1 1/2 inches in dia. and 16 inches long driven at the N. W. corner of the N. E. 1/4 of said section 34 thence continuing N. 1/2 mile to the center of the County Road

In making this survey I was assisted by J. D. Muir, Mr. Peterson, Mr. Hanks, and Mr. Bean, all of said parties being present when the above marking stones were placed

Signed this 1st day of August, 1918

*B. R. Neal*  
Deputy County Surveyor

J. D. Muir Found shown thus --



#678

S. A. Burr Road

Filed Aug 1, 1918  
C. K. McConnel  
County Clerk

SECOND JUDICIAL DAY

THURSDAY, APRIL 4th, 1918

it appearing to the court that said petition should be granted for the reason that said Nellie Grace is an indigent;

It is therefore ORDERED that the said petition be granted, and the Tax Collector is hereby authorized and directed to cancel the taxes charged against the property of Nellie Grace for the year 1917 and to take proper credit therefor.

In the matter of the application of Union Live Stock Show Ass'n for an appropriation

Now at this time this matter came on for hearing upon the application of the Union Live Stock Show Association for an appropriation of \$1000.00, from the County for the benefit of said show association, and it appearing to the court that said live stock show had by said association is a material benefit to the county and state and should be aided by the county, and that a levy has been made for advertising purposes, including appropriations to associations of this nature,

It is therefore CONSIDERED and ORDERED that said application be allowed in the sum of \$750.00, said sum to be paid out of the funds heretofore provided for for advertising purposes, and the Clerk of this court is hereby authorized and directed to draw a warrant on the General Fund of the county in favor of Geo. A. Scibird, Secretary of said Union Live Stock Show Association, in the sum of \$750.00.

In the matter of the proposed County road petitioned for by J. D. Muir, et al.

Comes now J. D. Muir one of the petitioners for the above named proposed County Road, and presents to the court the petition of himself and others, praying for the location and establishment of a county road, described as follows, towit:

Beginning at the S.E. corner of the S.W.  $\frac{1}{2}$  of Sec. 34, Tp. 3, S. Rge 39 E.W.M. and running thence on the North and South center lines of Sections 34 and 27, one and one half miles more or less to intersect the County Road at the center of Section 27 in said Tp. and Range, said road to be 60 feet in width, viz. 30 feet on each side of said center line.

And it appearing to the Court that said petition is signed by more than twelve freeholders of this county, residing in the road district where the hereinbefore described road is proposed to be, and that said petition properly specifies the place of beginning, intermediate points and place of termination of said road, and it satisfactorily appearing to the court that notice has been given by advertisement posted at the place of holding County Court, towit: At the Court House in the city of La Grande, Union County, Oregon, and also in three public places in the vicinity of said proposed road, towit:- one on a fence post at the beginning of said proposed road, one on a fence post near the center, and one on a gate post at the terminus of said road for more than thirty days immediately prior to the presentation of said petition to this court, notifying all persons concerned that application would be made to this court, at the present session of this court, and that the notices

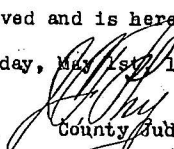

SECOND JUDICIAL DAY

THURSDAY, APRIL 4th, 1918

so posted were in due form and duly signed by the petitioners, and that a bond for the cost of this proceeding has been duly given.

It is therefore ORDERED that R. R. Neal, Deputy County Surveyor, and C. J. Black, and Will Davis constituting the Board of County Road Viewers, be, and they are hereby directed to meet at C. J. Black's farm near the beginning of said road on the 25th day of April 1918, at the hour of 10 o'clock A. M. or within five days thereafter and proceed to survey, view and lay out said road according to law.

Thereupon the Journal of to day's proceedings was read, approved and is here now signed, and it was ORDERED that Court be now adjourned until Wednesday, May 1st, 1918, at 10 o'clock A. M.

  
County Judge  
Commissioner  
Commissioner


FOURTH JUDICIAL DAY

TUESDAY, JUNE 18th, 1918


Court met pursuant to adjournment.

Present: Same officers as on last Judicial Day.

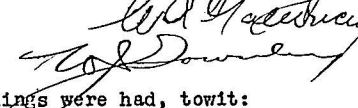
Due proclamation of the opening of court having been made, the Journal of the last day's proceedings was read, approved and is here now signed.



County Judge



Commissioner



Commissioner

Thereupon the following proceedings were had, to-wit:

In the matter of the proposed County Road petitioned for by J. D. Muir et al.

Now at this time it is ORDERED that this matter be and the same is hereby continued for the term, and for the report of viewers.

In the matter of the application of the Union Live Stock Show Association for County Fair Funds

Now at this time this matter came on to be heard upon the application of the Union Live Stock Show Association for County Fair Funds, and it appearing to the court that the Fair Board have decided not to hold a County Fair in Union County for the year 1918, and have filed their written request that said funds be transferred to the Union Live Stock Show Association to be used in paying premiums on exhibits of live stock,

It is therefore CONSIDERED and ORDERED that the County Treasurer be and he is hereby authorized and directed to pay over to Geo. Scibird, Secretary of said Union Live Stock Show Association, \$1000.36, said sum being the amount now on hand in the County Fair Fund, and to take proper credit therefor. It is further ORDERED that the distribution of said sum be under the supervision of the County Fair Board of Union County.

In the matter of working County Prisoners on County Roads.

Now at this time it appearing to the court that there is confined in the County Jail one Ezra Allen, who has been sentenced to pay a fine of \$100.00 and serve thirty days in said jail, by the Circuit Court of the State of Oregon for Union County, and a petition having been presented to this Court praying that the said Ezra Allen be allowed to work upon the County Roads during the period of his sentence,

It is CONSIDERED, ORDERED and ADJUDGED that the said prisoner, Ezra Allen be delivered by the Sheriff of Union County, Oregon to J. D. Muir for the purpose of working on the public highways of said County, and that said Sheriff require from said J. D. Muir a receipt for said prisoner, and that upon the return of said prisoner to the said Sheriff, the Sheriff

SECOND JUDICIAL DAY

FRIDAY, JULY 5th, 1918

In the matter of the proposed  
County Road petitioned for by  
M. B. Wilson et al.

Now at this time it is ORDERED that this matter be and the same is hereby continued  
for the term.

In the matter of the proposed  
County Road petitioned for by  
J. D. Muir et al.

Now at this time it is ORDERED that this matter be and the same is hereby continued  
for report of viewers.

In the matter of the proposed  
County Road petitioned for by  
U. S. Blacker et al.

Comes now U. S. Blacker, one of the petitioners for the above named proposed County  
Road, and presents to the court the petition of himself and others, praying for the location  
and establishment of a county road, described as follows, towit:-

Beginning at a point which bears S. 3 deg. 30 min. E. from the N.W. cor. of the N.E.  $\frac{1}{4}$   
of the N.E.  $\frac{1}{4}$  of Sec. 31, in Tp. 4, S. R. 40 E. of W. M. and running thence N. 11 d. 30 m.  
E. 90 feet, thence N. 10 d. E. 180 ft., thence North 144 ft., thence N. 18 d. W. 142 ft.,  
thence N. 31 D. W. 264 ft., thence N. 30 d. W. 345 ft., to a point E. 240 ft., from the said  
N. W. cor. of the N.E.  $\frac{1}{4}$  of the N.E.  $\frac{1}{4}$  of Sec. 31, thence N. 27 d., W. 102 ft., thence N. 26  
d., 30 m. W. 345 ft., thence N. 19 D. W. 244 ft., thence N. 7 d., 15 m. W. 256 ft., thence  
N. 2 d. W. 85 ft., thence N. 65 d. W. 139 ft., thence N. 55 d., W 68 Ft., thence N. 42 d.  
W. 230 ft., thence N. 31 d. W. 297 ft., thence N. 52 d., W. 346 ft., thence N. 75 d. 30 m. W.  
360 ft., to the center line running North and South thru section 30 in said Tp. 4, S. R. 40  
E., thence North to the North line of said section 30, thence West  $\frac{1}{4}$  mile to the County Road,  
said road to be sixty feet in width.

And it appearing to the Court that said petition is signed by more than twelve free-  
holders of this county, residing in the road district where the hereinbefore described road  
is proposed to be, and that said petition properly specifies the place of beginning, inter-  
mediate points and place of termination of said road, and it satisfactorily appearing to the  
court that notice has been given by advertisement posted at the place of holding County Court  
towit:- At the Court House in the City of La Grande, Union County, Oregon, and also in three  
public places in the vicinity of said proposed road, towit:- One on a fence post at the be-  
ginning, one on a fence post near the center, and one on a fence post at the terminus of  
said proposed road, for more than thirty days immediately prior to the presentation of said  
petition to this court, notifying all persons concerned that application would be made to this  
court, at the present session of this court, and that the notices so posted were in due form  
and duly signed by the petitioners, and that a bond for the cost of this proceeding has been  
duly given.

SECOND JUDICIAL DAY

FRIDAY, AUGUST 9th, 1918

In the matter of the rebate of  
certain taxes to J. S. Johns

This matter coming on to be heard upon the petition of J. S. Johns for rebate of the following described taxes, and it appearing that said taxes were either doubly assessed or wrongly assessed:

Tax for 1911 on the following described property:- Commencing 80 rods South of the Northeast corner of the Southwest quarter of Section 7, Township 4 South Range 40, thence West 40 rods; thence South 28 rods; thence East 40 rods; thence North 28 rods to beginning,

Double assessed to S. Nylard for the year 1911, Tax \$7.20  
Interest at 6% from March 1, 1914 to August 7, 1918, \$1.75.

Total \$8.95

1917 subsequent tax paid by J. S. Johns, \$5.56, interest  
\$.14

Total 5.70  
Total \$14.65

Tax for 1911 on the following described property assessed to F. G. Buck:- The South half of the Northwest quarter and the Northwest quarter of the Southwest quarter of Section 13, Township 1 S. R. 39 E.W.M.

Tax \$9.10, Interest 6% \$2.43

Total 11.53

1912 subsequent tax paid by J. S. Johns \$7.15. Interest \$1.89 Total 9.04

1913 subsequent tax paid by J.S.Johns \$7.44 Interest \$1.98 Total 9.42

1914 subsequent tax paid by J.S.Johns \$6.60 Interest \$1.38 Total 7.98

1915 subsequent tax paid by J.S.Johns \$6.60. Interest \$.98 Total 7.58

1916 subsequent tax paid by J. S. Johns \$6.97. Interest \$.56 Total 7.43

1917 subsequent tax paid by J. S. Johns \$3.60. Interest \$.07 Total 3.67

Total 56.65

This is State Land and not subject to taxation, as title is still held by the State of Oregon.

Therefore, it is ORDERED and DECREED that the County Clerk for said Union County, State of Oregon, do hereby draw warrant upon the General Fund of said County, payable to J. S. Johns in the sum of \$71.30 in payment of said tax sum so paid, as above noted.

Dated this 9th day of August, 1918.

In the matter of the proposed  
County Road petitioned for by  
J. D. Muir et al.

This matter came to be heard at this time on the report of the Board of County Road Viewers for a second reading, as provided by law, said report being in words following to wit:

REPORT OF BOARD OF COUNTY ROAD VIEWERS.

To the Honorable County Court for Union County, Oregon.

The undersigned Board of County Road Viewers, heretofore on the 4th day of April, 1918 instructed to view, lay out and survey the proposed County Road as petitioned for by J. D. Muir and others, beg leave to report that on the 25th day of April 1918, in pursuance with said order, we proceeded to view out said road for the whole distance thereof, and that in our opinion said road is practicable and would be of general benefit to the public and the



SECOND JUDICIAL DAY

FRIDAY, AUGUST 9th, 1918

petitioners, and should be constructed along the lines as indicated in the petition except as hereinafter mentioned.

We beg to make the following recommendations:-

- (1) That the proposed road be laid out, marked, and declared a public highway.
- (2) That no damages be allowed any party or parties owning land thru which said road may pass.
- (3) That the alignment be altered slightly from that described in the original petition so that the road will run on the west side of the large barn near the Peterson and Muir residences.

Respectfully submitted,

R. R. Neal  
C. J. Black  
W. A. Davis

Board of County Road Viewers.

And said report of the Board of County Road Viewers having been now publicly read in open court on two several days of the present term of the court, and it appearing to the court that said Board of County Road Viewers report favorably thereon, and recommend that said proposed road be established as a county road and be declared a public highway of Union County, Oregon, and all the proceedings herein having been regular and according to law, and no remonstrance or claim for damages having been filed herein, and there having been no cause shown why this proposed road should not be declared a public highway and ordered open according to law, and the court being satisfied from the report of the Board of County Road Viewers that such road will be of public utility; the report of the viewers being favorable thereto, and all the files and records of said proceedings having been submitted to the District Attorney, who has advised this court as to the legality of said proceedings,

It is therefore CONSIDERED and ORDERED by the court that the report of the Board of County Road Viewers be placed on record in this journal, and that the surveyor's profile and plat of the proposed road, and his field-notes of the survey thereof be placed on record in the Book of Plats of County Roads of Union County, Oregon, and that said proposed road be declared a public highway of Union County, Oregon, and ordered opened up and placed in repair for travel according to law.

In the matter of the application of Sarah Jane Egger for County Aid.

Now at this time this matter came on for hearing upon application of Sarah Jane Egger for County Aid, and it appearing to the court from said application that Sarah Jane Egger is a resident of Union County, Oregon, of the age of 63 years, who is in indigent circumstances, and by reason of her advanced age is unable to earn her own livelihood, and that she has no friends or relatives who are willing or able to provide for her; and it further appearing to the court that it would be for the best interests of said petitioner that she be admitted to the County Poor Farm,

It is therefore ORDERED that the said Sarah Jane Egger be admitted and kept at the County Poor Farm until the further orders of this Court.