

No-

Circuit Court

State of Oregon

vs
R J McWilliams

THE
LIBRARY
OF THE
UNITED STATES
DEPARTMENT OF JUSTICE
WASHINGTON, D. C. 20540

1876
Jan 6 Petition rec Viewers rptd
Journal A p 674
Mar 3 Attending to
Journal A p 682
May 18 Viewers rptd
Journal 2 / 690
July 8 Ordered open
Journal A p 711

66

Road

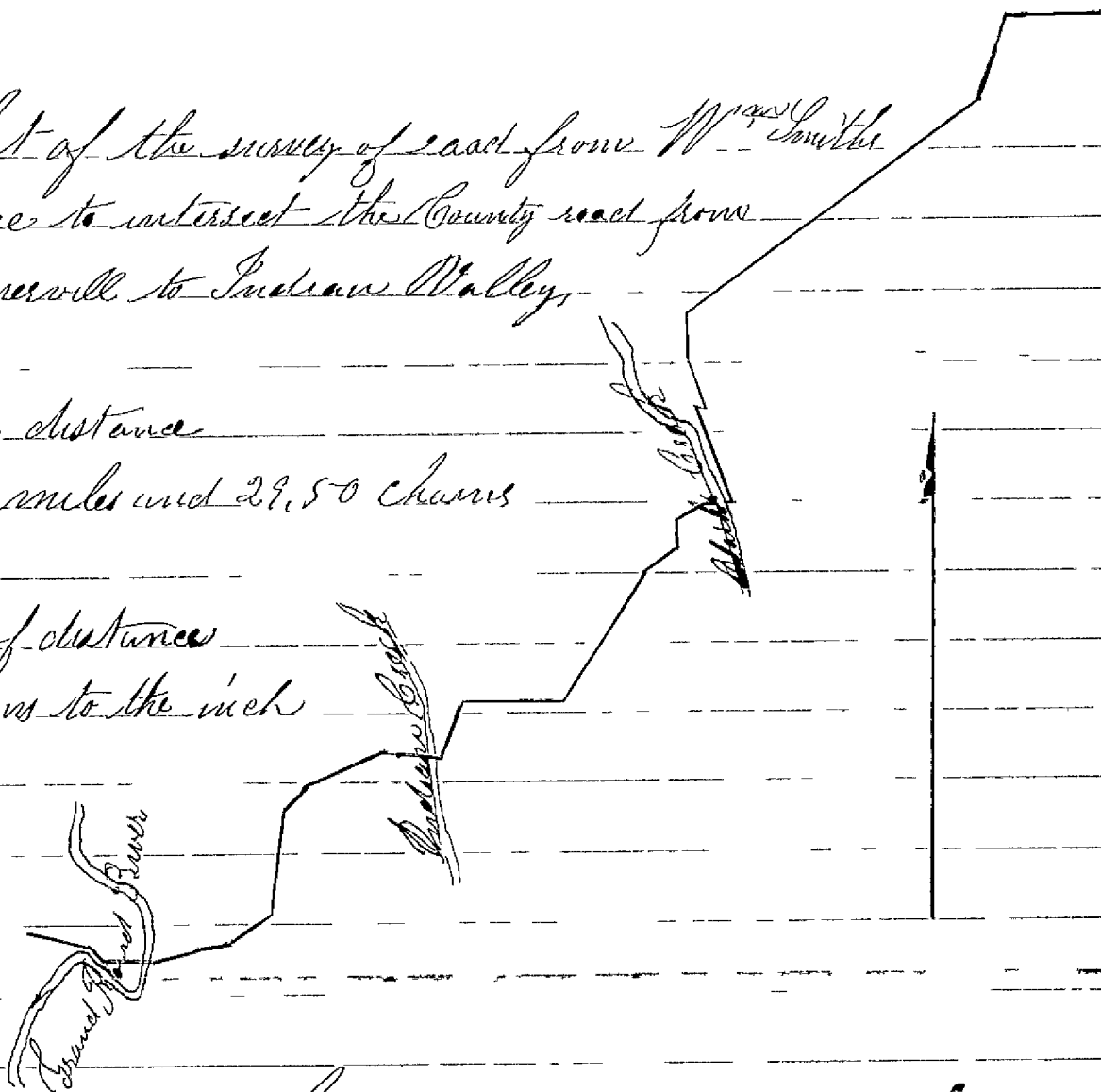
commencing at far of Wm A Smith on
road from Clarks Creek to Hellows River
to road from Summerolle to Indian Valley

66

Plot of the survey of road from ^{near} ~~the~~ ^{the} ~~place~~ ^{place} to intersect the County road from
Summerwell to Indian Valley,

Whole distance
9 miles and 29.50 chains

Scale of distances
80 chains to the inch



Surveyed on a bar of 20 Cast

Report to viewers of survey of the road commencing
at or near the place of W^m Smith thence to
intersect the County road leading from Summersville
to Indian Valley.

Commencing at the N. E. corner of the N. W. quarter
of Section 16, Town 7 North, Range 20 East thence
West 40 chains to post marked A. Thence
South 20° West 40 chains to post marked B. Thence
South 55° West 160 chains to post marked C. Thence
South 8° East 22.50 chains to post marked D. Thence
South 121° West 18.50 chains to post marked E. Thence
North 67° West 21 chains to post marked F. Thence
South 20° East 45 chains to post marked G. Thence
South 85° West 5.50 chains to post marked H. Thence
South 62° West 14.50 chains to post marked I. Thence
South 1° East 12 chains to post marked J. Thence
South 54° West 17 chains to post marked K. Thence
South 33° West 67 chains to post marked L. Thence
West 24 chains to post marked M. Thence
South 21° West 26.50 chains to post marked N. Thence
North 33° West 26.50 chains to post marked O. Thence
South 66° West 37 chains to post marked P. Thence

South 46° West 15.50 chains to post marked at XV II Thence

South 7° West 45, chains to post marked at XVIII Thence

South 55° West 19.50 chains to post marked at XIX Thence

South 81° West 15, chains to post marked at XX Thence

South 75° West 19.50 chains to post marked at XXI Thence

West $^{\circ}$ - 19.50 chains to post marked at XXII Thence

North 42° West 9, chains to post marked at XXIII Thence

North 76.50 West 26.50 chains to post marked at ~~XXIV~~ R T and

intersecting the County road leading from Summerville

to Indian Valley,

State of Oregon } ss,
County of Union }

I Willis Shiff surveyor in and for
~~the County and State of Oregon do hereby certify that~~
the above field notes of the survey of a proposed road
from the place of ~~Wm~~ Smith to intersect the
Summerville and Indian ^{valley} road are correct as made
by me under the supervision of the viewers on the
22nd and 23rd day of June and year 1815

Willis Shiff
County Surveyor

Road from the place
of Mrs Smith to interest
the Jammerswell and Eubank
valley road

Filed July 8 1875

R. S. Bates

Attorney

311
Mull Sep

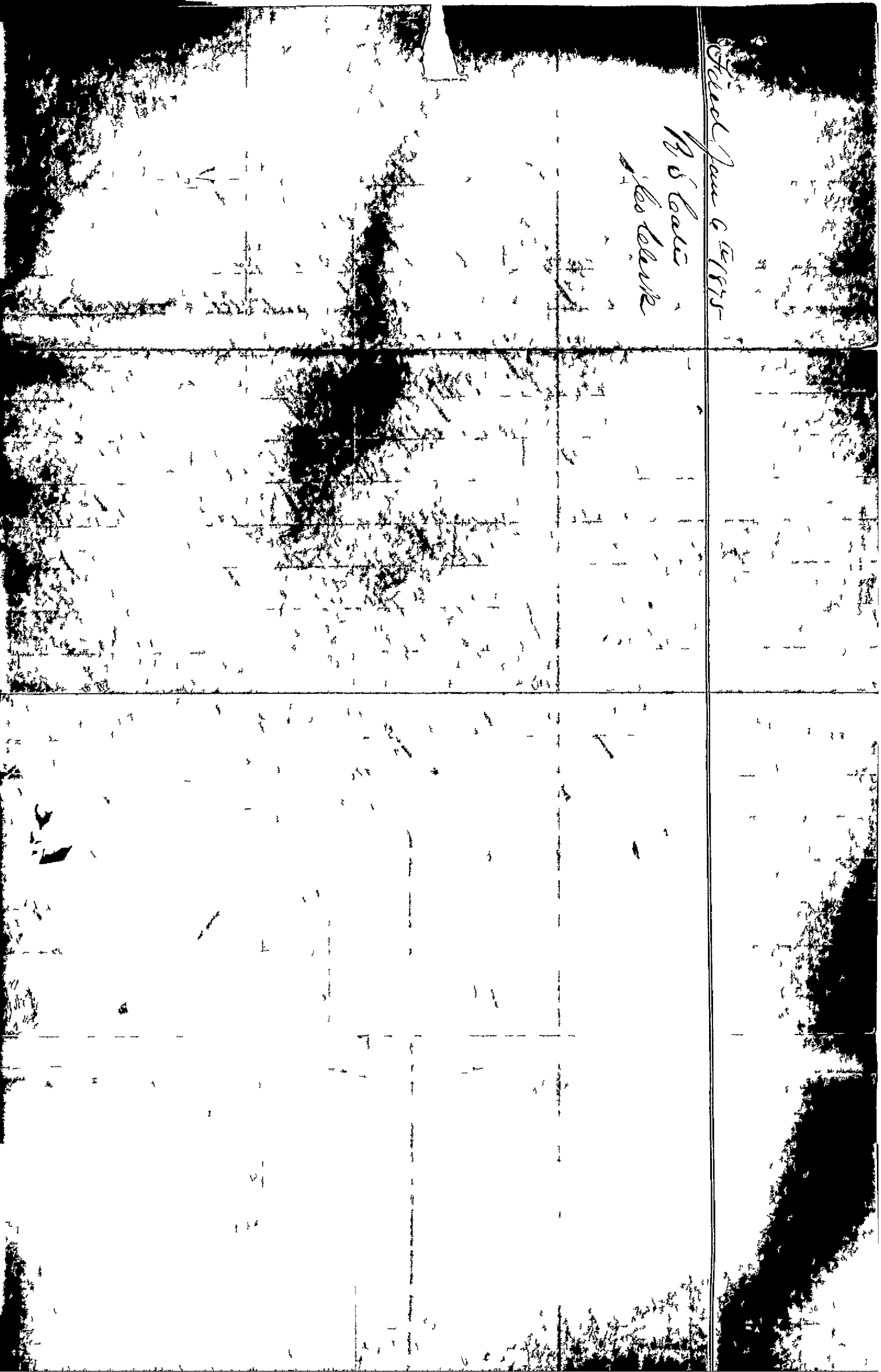
To the Honorable board of County Commissioners
To the Honorable county court of Wagon
County, State of Oregon
We the undersigned householders and legal
voters of county & State aforesaid would petition
your honorable body praying for the location
of a county road as follows commencing at
the north east corner of Henry Reinhart's plan-
tation and running on the most ^(practicable) route (so
as not to creat damage to any plantation) to
the house of Joseph Harris thence due south
to the house of William Kennedy so as to
intersect a county road leading from said
Kennedy's to the cove for the same we would
ever pray all of which points and places
names are in Union County Oregon

E. B. Morlock
W. W. Gorden
A. Gorden
J. W. Huffman
G. J. Weaver
John Huffman
Joseph Huffman
Joshua Weaver
J. L. Weaver
Jacob Morlock
J. L. Fane
W. Fane
L. A. Henderson

J. W. Worrell
Chas. Hallgart
Sib Hallgart
Chas. Hallgart
H. A. Frost
Joseph Harris
J. C. Barnet
O. P. McKell
J. E. Wade
Derry Tuttle
H. Reinhart

Starch Paper Co 1875

W. S. Lakin
No. 100



Notice

There will be an application presented to the County Court of Marion Co. Oreg. at the January term thereof for the year 1875 for a County Road commencing at the North East corner of Henry Reinhart's plantation and running on the most gradual route (so as not to create damage to any plantation) to the house of Joseph Harris thence due South to the house of Wm Kennedy. As to intersect a County Road leading from said Kennedy's to the Cross

State of Oregon
Marion County 388

J. C. Morlock
Just being sworn say that I have published these notices in the records of said County and one at the place of holding County Court thirty days previous to the presentation of said petition according to law

Subscribed and sworn to before me
this 6th day of Jan 1875-

Edw. Dornard
County Judge. J. C. Morlock

Proof of
Matters

Whereas E. B. Morelock has
Jan 6th 1875- petitioned to the County-
Court of Union County Ohio for
a County Road commencing at the
N. E. Corner of Henry Runk's
plantation, and terminating at
a point intersecting the County Road
at the House of William Kennedy
Now therefore I E. B. Morelock and
heirs and family bound to the County-
of Union for the sum of one
hundred dollars Condemned that
if the prayer of the petition be not
~~granted and allowed then the~~
Said E. B. Morelock shall pay all
costs and expenses that may
be incurred by reason of such view
not exceeding one hundred dollars
Dated Jan 6th 1875-

E. B. Morelock

Paul D. Bond
E. P. Moulton

St. Paul Jan 6th 1845-

P. S. Keaton
to bank-

Edw. Shellow Dupe

To the Honorable Board of County Commissioners
To the Honorable County Court of Union
County, State of Oregon
We the undersigned house holders and legal
voters of County & State aforesaid would
petition your honorable body praying for
the location of a county road as follows
Commencing at or near the farm of William A.
Smith on the road leading from Clarks creek
to the Malheur river and running on the same
untill it come to the land of Robert Knight on
Clarks creek then following up the east side
of said creek to a stake marked 45 thence
due west to a stake marked 46 thence south
west on the most practicable route to the line
dividing the lands of M. A. Stevensons & Joshua Wilson
designated by a stake marked 47 following said
line ^(west) to the road leading from the Grandlam creek
school house to the house of William Jordan thence
on the most practicable route (so as not to create
damage to any plantation) to the east side line
of E. B. Morelock's plantation designated by a stake
marked 48 thence south on said line to
the line dividing the lands of E. B. Morelock &
Henry R. Burchart thence west on said line to
the second crossing of the Grand round
river thence on the west bank of said
river to a stake marked 49 thence west to

Werner

11
12
13
13/13

Q

Filed Jan 3 1875-

R. D. Carter
County Clerk

Notice

There will be a petition presented to the county court of Wm. county at the January term 1875 praying for the location of a county road as follows commencing at or near the farm of M. A. Smith on the road leading from Clark's creek to the wallow river and running on the same until it comes to the land of Robert Knight on Clark's creek then following up the east side of said creek to a stake marked 45 thence due west to a stake marked 46 thence south west on the most practicable route to the line dividing the lands of M. A. Stevenson & Joshua Weaver designated by a stake marked 47 following said line west to the road leading from the Indian creek school house to the house of William Gordon thence on the most practicable route (so as not to create damage to any plantation) to the east line of E. B. Morlock's plantation designated by a stake marked 48 thence south on said line to a line dividing the lands of E. B. Morlock & H. Rimhart thence west on said line to the second crossing of the Grandderrade river thence along the west bank of said river to a stake marked 49 thence west to intersect the county road leading from Summersville to Indian Vally all for to be a public road as would ever pray



State of Oregon }
Winn County } ss

E. B. Morelock

Just being sworn say that I have
passed three of the within miles
in the vicinity of said described
Road and own at the Court
house door thirty days previous
to the presentation of said petition
according to law

E. B. Morelock

Subscribed and
sworn to before

me this 6th day of
January A. D. 1875-

E. B. Morelock
County Judge

Proof of value

Filed Jan 6th 1875

R. D. Coates
Co. Clerk

Whereas Joel Weaver has presented
a petition to the County Court of
Union County, Oregon, at the June
term thereof for 1874, for a Road
Commencing at or near the
farm of W. A. Smith, and running
in a Southern course to intersect the
County road leading from Summerville
to Indian Valley as described in said
petition.

Now therefore I Daniel
Weaver am held and firmly bound
to the County of Union for the sum
of One hundred dollars,

Conditioned that if the prayer of the
petitioners be not granted and alleged
then the said Joel Weaver shall
pay all costs, and expenses that
may be incurred by reason of such
view not exceeding the sum of
One hundred dollars

Dated this _____ Joel Weaver
6th day of June
A.D. 1875

Paul Smith
Paul Munroe

Wichita 17895
W. S. Bates
W. S. Bates

Summersville Oregon May the 11th 1874

Mrs John A Childers & John Kennedy

Sirs as my family is sick and
i could not come to court

I got the boy to hand those two road
petitions which you will see from the number
of names as Subscribers that the roads is very
much needed

John Kennedy you know that the
roads are needed very bad there will be no
reference to the County from the fact that
we will furnish the lumber to floor the
bridge

there will be no bill put in for damages
from the fact that every body has signed
the petitions where the road runs by our
mead

and if you want any security for
damages you can use my name for the
amount

you can ask E. S. McCornac about
it and he will explain to you

Do not fail to attend to this my
Kennedy if you please

Yours with respect
E. B. Morlock

The said E. B. Morelock Granting the right of way, sixty feet wide so far as said road runs on his land and reserving the right to keep good and convenient gates on said road on both sides of his plantation for the period of two years from the date of location of said road and after that time said gates shall be removed for the same we would ever pray

Names

Names

E. B. Morelock

George Wagner

Ab. A. Stevenson

W. A. Smith

R. E. Stevenson

Henry Kinchard

J. L. Fine

D. J. Woodward

J. W. White

J. W. Shore

C. Holabird

E. J. Culver

Allen Long

W. H. Barrett

Isaac Kumbo

John Long

W. Gorden

S. L. Stone

J. Morelock

R. W. Ellinger

Orville P. Harris

J. H. Ellinger

Joseph Chapman

Enos Fisher

W. Fine

A. B. Young

Robert Knight

J. S. Johnson

H. Hamilton

W. W. Spass

H. Saxon

John Kinchard

Ed. Perkins

Elihu Rubin

M. Bolie

J. S. Woodell

W. B. Hundman

Harshna White

J. C. Weaver

D. W. Grant

Joshua weaver
J. A. Coon
J. W. Smith
W. R. Chatham
J. O. Outhouse
K. Martin
James Childers
P. E. Wade
A. G. Wright
E. M. Hollan
Charles Hallgarth
S. B. Hallgarth

J. W. Oliver

To the Honorable Board of County Commissioners
To the Honorable County Court of Union County
State of Oregon

We the undersigned citizens
and house holders of the County aforesaid petition
your honorable body praying for the location of a
County road as follows commencing at or near
the plantation of William Smiths on the road leading
from Clarks Creek to the wallow river and running
on the same untill it comes to the land of Robert
Knights on Clarks creek then following up the east side of
said creek keeping as near the bluff as practicable untill
coming opposite a stake marked 45 thence due west
to the road leading from Robert Knights to Indian Creek
following said road untill coming to a stake marked
46 thence due west on the line dividing the lands of M. A.
Stevenson and Joshua Wavens untill intersecting the road
leading from the Fordam Creek school house to the
plantation of William Gordens following said road
to the plantation of said Gordens thence south to the south
east corner of ~~the~~ Isaac Rambos enclosure thence south
west ~~untill~~ to the east line of E. B. Morlocks plantation
designated by a stake marked 41 thence due south on
on said line to a stake marked 48 thence due west
on line dividing the lands of E. B. Morlocks and Henry
Rimbart to second crossing of the grandround river
thence along the west bank of said river to a stake
~~marked~~ marked 49 thence due west to intersect the
County road leading from Sumnerville to Indian valley

In the matter of Petition for
County Road from H Rinehart to Mrs Kennedy's
Appointing Viewers

Now at this time was presented a petition
praying for a County Road from or Commencing
at the North East Corner of Henry Rinehart
plantation and running on the practicable
route - (So as not to create damages to any plantation)
to the house of Joseph Harris. thence due south
to the house of Mrs Kennedy's so as to intersect
a County Road leading from said Kennedy's
to the Cove, all of which points are in Union
County Oregon, which petition ^{was} accompanied by a bond
which bond was duly approved by the Court, also
proof of Notices having been posted according
to law in such cases.

and the petition being signed by more than
twelve resident-householders along & in the
vicinity of said Road. It is therefore Ordered
that Jacob Long J. B. Courtney and J. Graham
be and they are hereby appointed viewers and
Willis Skiff Surveyor who are to meet at the
House of Mrs Smith in Indian Valley on Jan 22nd
1875 & after being duly sworn as by law required
to proceed and view & mark said Road and
report their proceedings at the next term of
this Court

In the matter of Road
Petition from near Mrs
A. Smith farm on the road
leading from Clarks Creek to
the Wallowa River

Now on this day was
presented a petition praying for a County Road
commencing at or near the farm of Mrs A. Smith
on the road leading from Clarks Creek to the

Willowa River and running on the same until it comes to the land of Robert Knight on Clark's creek then following up the East side of said creek to a stake marked 45. thence due west to a stake marked 46. thence South west on the most practicable route to the line dividing the lands of M. A. Stevens and Joshua Weaver. designated by a stake marked 47 following said line west to the Road leading from the Indian Creek School house to the house of William Gordons. thence on the most practicable route (so as not to create damage to any plantation) to the East line of E. B. Morelocks Plantation. designated by a stake marked 48 thence south on said line to the line dividing the lands of E. B. Morelock and Henry Rinehart. thence west on said line to the second crossing of the Grande Ronde River. thence on the West bank of said River to a stake marked 49 thence west to intersect the County Road leading from Summerville to Indian Valley. all of which points are in Union County, Oregon

Which Petition was signed by more than twelve resident householders along the line and in the vicinity of said ^{road} And the petition was duly accompanied by a bond which bond was duly Approved by the Court. And also proof of Notices having been posted as by law required more than 30 days prior to this time.

It is therefore Ordered and decreed by the Court that Jacob Long, C. B. Courtney and J. C. Graham be and they are hereby appointed viewers and Willis Skiff Sawyer. who are to meet at the house of Mrs. Smith in Indian Valley on Friday January 22nd 1875 and after being duly sworn as by law required to proceed to view and mark said Road and report their doings at the next term of this Court

No further business appearing the Court adjourned until tomorrow morning at 9 O'clock A. M.

March 3rd 1875-

At a Regular term of County Court of Union County State of Oregon, begun and held at the Court house in Union on Wednesday the 3rd day of March 1875 there was present Hon. E. C. Brainard, Esq. Judge, E. J. Neville and Jesse Smble County Commissioners, J. L. Curtis Sheriff, and R. S. Patis County Clerk

Due proclamation of the opening of Court having been made the following proceedings were had to-wit:

In the matter of  ss.
Road Viewers


It appearing to the Court that the Viewers appointed at the January Term 1875 of this Court, viz., Jacob Long, J. B. Courtney, and J. Grayham failed to make their report, and it coming to the knowledge of the Court that at the time appointed for them to act, the weather was such that it was impossible for them to proceed to view the Road, and they having failed to reappoint a day to proceed to view the road to which they had been appointed. It is therefore ordered by the Court that the above named viewers be and they are hereby reappointed viewers and Willis Skiff Surveyor who are to meet at the house of Wm Smith in Indian Valley on Friday March 19th 1875 and proceed to view out said road and report their proceedings at the April Term of this Court to be held on Monday April 5th 1875 and that a return in the matter is prepared into the above time mentioned

In the matter of
Viewers Report

Now on this day the report of the viewers appointed to view out a road from the place of Wm Smith to intersect the county road connecting Indian Valley to Summerville was read a second time in open court having been read yesterday in open court and it appearing that the petitioners had proceeded according to law and the viewers having reported favorable and the survey and field notes having been filed of which the following is a copy to wit:-

Plat of the survey of the road from Wm Smith's place to intersect the county road from Summerville to Indian Valley.

Scale of distances
80 chains to the inch.



Surveyed on a variation of 20° East.

Therefore it is ordered that the said road be granted as by the prayer of the petitioners and the same is hereby declared to be a public highway and is hereby ordered opened as such as soon as the law will admit