

STATE OF OREGON, }
County of Union, } SS.

I, Arthur Busears., being first duly sworn, say that I posted

three several notices, of which the notice hereunto attached is a true and correct copy, in three public places in said county in the vicinity of the proposed road therein described, to-wit: One On a Tree at the West end of Proposed road, one on a tree, on the ridge East of Shaw Creek, being about the center of the Proposed road; and one on a Pine tree at the East end of proposed road.

Thirty days previous to the presentation of the road petition therein mentioned, to-wit: On the 20th day of May ~~190~~¹¹, and that thereafter and thirty days previous to the presentation of said road petition therein mentioned, to-wit: On the 3rd, day of July ~~190~~¹¹, I posted a true and correct copy of said notice at the place of holding Court for Union County, Oregon, to-wit:

On the front of the Court House door, in the City of La Grande, in the said County and State, and that said notices remained posted thirty days previous to the presentation of said petition as I verily believe.

Arthur Busears

Subscribed and sworn to before me this 4th, day of August, ~~190~~¹¹

J. W. Crum

STATE OF OREGON, }
County of Union, } ss.

I, Arthur Busears, _____, being first duly sworn, say that I posted

three several notices, of which the notice hereunto attached is a true and correct copy, in three public places in said county in the vicinity of the proposed road therein described, to-wit: One ~~one~~ on a Tree at the West end of the Proposed road; one at about the center of proposed road, on a tree on the Ridge East of Shaw Creek and one at the East end of the proposed road on a Pine tree.

Thirty days previous to the presentation of the road petition therein mentioned, to-wit: On the 25th, day of May 19¹¹, and that thereafter and thirty days previous to the presentation of said road petition therein mentioned, to-wit: On the 3^{about} day of July, 19¹¹, I posted a true and correct copy of said notice at the place of holding Court for Union County, Oregon, to-wit:

On the front of the Court House door, in the City of La Grande, in the said County and State, and that said notices remained posted thirty days previous to the presentation of said petition as I verily believe.

Arthur Busears

Subscribed and sworn to before me this 27th, day of July, 19¹¹

J. W. Crum.

Proof of Posting
Filed July 29-1911

Edwards
Edwards

Notice of Road Petition

TO ALL PERSONS CONCERNED: You and each and all of you, will take notice that the undersigned freeholders, of Union County, Oregon, residing in the road district where the hereinafter described road is proposed to be, will at the next session of the County Court for Union County, Oregon, to-wit: on Wednesday, the 2nd, day of August, A. D. 1911, respectfully present to said Court a petition praying said Court to lay out, alter and establish a County Road within said County, on the following line, or route, to-wit:

Commencing at the South-east corner of the South-west $\frac{1}{4}$ of the North-west $\frac{1}{4}$ of Section 23, Township 1, South and Range 40 East, thence running directly south one-fourth of a mile, Thence directly West one and one-fourth mile, thence North one-fourth mile to Shaw Creek, Thence down Shaw Creek to a line between the North one-half and the South one-half of Section 7, Thence west on said line to the South-east corner of the South-west $\frac{1}{4}$ of the North-west $\frac{1}{4}$ of Section 7, T. 1 S. R. 40 E. W. M.

Dated at Elgin, Oregon, the 28th, day of May A. D. 1911

NAMES:

J. A. Horn
Milton Bennett
H. J. Wisdom
J. W. Sand.
H. F. Reed.
Robert Blumenstein.
C. E. Ribey
G. P. Gannett
R. C. Hardy.
W. H. Hardy.
J. E. Tibbels.
Ann Horrell
J. W. Walker
H. D. Bussear.
J. F. Bussear.
W. R. Merritt.
L. L. Cross.

NAMES:

W. M. Bennett
H. J. Schore
J. W. Cummins
J. W. Weaver.
John Klinghammer
Julius H. Quismore
H. S. Sommer
J. B. Wilson
M. J. Wilson
Claude Huffman
Cecil J. Huffman.

Copy

Handwritten text at the top of the page, possibly a name or title.

Faint, mostly illegible text in the upper section of the document, possibly a return address or header information.

IN THE
COUNTY COURT

FOR THE
STATE OF OREGON
FOR
UNION COUNTY

In the matter of the

Richard S. Ross

Attorney for the

of C. J. ...

Notice

FILED
July 3-
1911

Handwritten signature

CLERK

Equity

BOND OF ROAD PETITIONERS.

Know All Men By These Presents, That we, J. F. Bussear,
and L. L. Cross of the county of Union and State of Oregon, are held and firmly bound unto said County of Union in the full sum of ONE HUNDRED DOLLARS (\$100.00), the payment of which, well and truly to be made, we bind ourselves, our heirs, executors and administrators firmly by these presents.

Signed this 1st day of July A. D. 1911.

Now, the conditions of the above obligation are such, that whereas, ~~in J. F. Bussear~~
J. A. Horn and others have petitioned the County Court of said County of Union, at the August term, 1911, thereof, for a County Road, described in the petition and notice hereto annexed, as follows:

Commencing at the South-east corner of the South-west $\frac{1}{4}$ of the North-west $\frac{1}{4}$ of Section 23, Township 1, South and Range 40 ~~W~~ East, thence running directly south one-fourth of a mile, thence directly East one and one-fourth mile, Thence North one-fourth mile to Shaw Creek, Thence down Shaw Creek to a line between the North one-half and the South one-half of Section 7, Thence West on Said line to the South-east corner of the South-west $\frac{1}{4}$ of the North-west $\frac{1}{4}$ of Section 7, T. 1, S. R. 40, E. W. M.

Now, if the above named J. F. Bussear and L. L. Cross shall well and truly pay, or cause to be paid, all costs and expenses that may be incurred by reason of the view or review of said road, in case the prayer of the petitioners be not granted or allowed, then that this obligation shall be void, otherwise to remain in full force and virtue.

J. F. Bussear (Seal.)
L. L. Cross (Seal.)

STATE OF OREGON, }
COUNTY OF UNION, } ss.

I, J. F. Bussear and L. L. Cross each for himself, say I am worth the sum of TWO HUNDRED DOLLARS (\$200.00) over and above all debts and liabilities and property exempt from execution; that I am a resident householder in said county and State.

J. F. Bussear
L. L. Cross

Subscribed and sworn to before me this 1st day of July, A. D. 1911.

J. W. Crum
Notary Public for Oregon.

IN THE
COUNTY COURT
FOR THE
STATE OF OREGON
FOR
UNION COUNTY

In the matter of the

Escheated Real

Property of

J. C. Johnson et al

Bond

FILED July 3 1921

J. C. Johnson

Clerk

Deputy



BE IT REMEMBERED, That at a regular term of the County Court of the State of Oregon, for the County of Union, begun and held at the Court House in the City of La Grande, in said County and State, on Wednesday, the 7 day of June, A. D., 1901, the same being the first Wednesday of said month and the time fixed by law for holding a regular term of said Court, when were present:

The Honorable J. C. Henry, County Judge,
C.A. Galloway
~~BEN BROWN~~, Commissioner,


~~J. M. SELDER, Commissioner,~~

ED WRIGHT, Clerk,

F. P. CHILDERS, Sheriff.

WHEN, on Thursday, the 8 day of June, A. D., 1901, or the 2 Judicial Day of said term, among others the following proceedings were had, to-wit:

In the matter of the proposed
County road petition d for
by J.A.Horn et al.



Now at this time it is ORDERED that this matter be, and the same is hereby continued for the term.

(Signed) J.C.Henry, County Judge,

C.A.Galloway, Commissioner.

AS TO THE MATTER OF THE ESTATE OF BENJAMIN F. ...
OF OREGON, FOR THE REASON THAT THE SAID ...
OF THE ... OF THE ... OF THE ...
... OF THE ... OF THE ... OF THE ...
... OF THE ... OF THE ... OF THE ...

The undersigned, J. W. ...
BEN ...

...
...
...

... OF THE ... OF THE ... OF THE ...
... OF THE ... OF THE ... OF THE ...

...

In the presence of the undersigned ...
...
...

...

...

...

...

Handwritten signature

BE IT REMEMBERED, That at a regular term of the County Court of the State of Oregon, for the County of Union, begun and held at the Court House in the City of La Grande, in said County and State, on Wednesday, the 2nd day of August, A. D., 1911, the same being the first Wednesday of said month and the time fixed by law for holding a regular term of said Court, when were present:

The Honorable J. C. Henry, County Judge,
~~C.A. Galloway,~~
~~Commissioner,~~
~~Commissioner,~~
ED WRIGHT, Clerk,
F. P. CHILDERS, Sheriff.

WHEN, on Thursday, the 3rd day of August, A. D., 1911, or the 2nd Judicial Day of said term, among others the following proceedings were had, to-wit:

In the matter of the proposed
County road petitioned for by
J.A.Horn et al.
.....

M/579

Comes now J.A.Horn, one of the petitioners for the above named proposed county road, and presents to the court the petition of himself and others, praying for the location and establishment of a county road, described as follows, to-wit: Commencing at the southeast corner of the southwest $\frac{1}{4}$ of the northwest $\frac{1}{4}$ of section 23, Township 1 South and Range 40 East, thence running directly south one-fourth of a mile, thence directly west one and one-fourth mile, thence north one-fourth mile to Shaw Creek thence down Shaw Creek to a line between the north one-half and the south one-half of Section 7, thence west on said line to the southeast corner of the southwest $\frac{1}{4}$ of the northwest $\frac{1}{4}$ of Section 7, T. 1 S.R. 40 N.W.M.

And it appearing to the court that said petition is signed by more than twelve freeholders of this county, residing in the road district where the hereinbefore described road is proposed to be, and that said petition properly specifies the place of beginning, intermediate points and place of termination of said road, and it satisfactorily appearing to the court that notice has been given by advertisement posted at the place of holding County Court, to-wit: At the Court House in the City of La Grande, County of Union, State of Oregon, and also in three public places in the vicinity of said proposed road, to-wit: One on a tree at the west end of proposed road, one on a tree on the ridge east of Shaw Creek, being about the center of the proposed road, and one on a pine tree at the east end of proposed road, for more than thirty days immediately prior to the presentation of said petition to this court, notifying all persons concerned that application would be made to this court, at the present session of this court, and that the notices so posted were in due form and duly signed by the petitioners, and that a bond for the cost of this proceeding has been duly given.

It is therefore ORDERED that Arthur Curtis, County Surveyor, and Thomas Brasher and E.A.Wills, constituting the Board of County Road Viewers, be and they are hereby directed to meet at J.F.Bussars on the 19th day of August, 1911, at the hour of one o'clock P.M., or within five days thereafter and proceed to survey, view and lay out said road according to law.

(Signed) J. C. Henry, County Judge,
C.A.Galloway, Commissioner.

Attest:

[Signature]
County Clerk.

Faint, illegible text at the top of the page, possibly a header or introductory paragraph.

MEMORANDUM FOR THE RECORD
DATE: 1/15/54
SUBJECT: [Illegible]

Handwritten signature or initials

Main body of faint, illegible text, likely the body of a memorandum or report.

BE IT REMEMBERED, That at a regular term of the County Court of the State of Oregon, for the County of Union, begun and held at the Court House in the City of La Grande, in said County and State, on Wednesday, the 6th day of September, A. D., 190¹⁹¹¹ , the same being the first Wednesday of said month and the time fixed by law for holding a regular term of said Court, when were present:

The Honorable J. C. Henry, County Judge,

~~XXXXXXXXXXXXXXXXXXXX~~
~~XXXXXXXXXXXXXXXXXXXX~~

J. M. SELDER, Commissioner,

ED WRIGHT, Clerk,

F. P. CHILDERS, Sheriff.

WHEN, on Wednesday, the 6th day of September, A. D., 190¹⁹¹¹ , or the 1st Judicial Day of said term, among others the following proceedings were had, to-wit:

In the matter of the proposed County Road petitioned for by J. A. Horn et al.



Now at this time this matter came on to be heard upon the report of the Board of County Road Viewers for a first reading as provided by law. And the said report having now been read in open court, the same is laid over for a second reading upon another day of this term of court.

(Signed) J.C.Henry, County, Judge.

J.M.Selder, Commissioner.

REPORT OF BOARD OF COUNTY ROAD VIEWERS.

To the Honorable County Court for Union County, Oregon:

The undersigned Board of County Road Viewers, heretofore on the 2nd day of Aug 1911 ~~190~~, instructed to view, lay out and alter the proposed county road, of which the survey hereto attached is a true and correct description, as petitioned for by J. A. Horn et al., beg leave to report that on the 24 day of Aug 1911 ~~190~~, in pursuance with said order, we proceeded to view out said proposed road for the whole distance thereof, and that in our opinions said proposed road should be laid out and established as a public highway of Union county, Oregon; that the same is practicable and would add greatly to the convenience of the householders residing in the vicinity thereof. We therefore recommend that said proposed road be laid out and declared a public highway of said county and this be no damages by the location of the same

Arthur Curtis
E. G. Wills
Thos. Brasher

Board of County Road Viewers.

Report of Surveyor.

To the Hon. County Court of Union County, Oregon:

I, the undersigned, County Surveyor, appointed to survey the county road proposed by J. A. Horn et al., beg leave to report that on the 24 day of August 1911 189, in pursuance of said appointment and order, I Surveyed said proposed road for the whole distance thereof, the following being the field notes of said survey:

hereto attached

Arthur Curtis
County Surveyor.

H. E. Boudinot

Survey Notes for County Road

petitioned for

by J. A. Horn et al.

Viewed and surveyed Aug. 24, 1911.

The chainmen, John F. Bussear and Roy L. C. Hardy, having been duly sworn, the above road was located as follows:-

Beginning at a point about 650 ft. north of the southeast corner of the southwest quarter of the northwest quarter of section 23, T. 1, S. R. 40 E. W.M. and in the center of the established county road, thence on a general course of south 3° 30' west, following the most feasible route for a distance of 2037 feet to the center of the petitioned road as it is now traveled,

thence north 89° 30'	west 104 feet,	A. 1
" south 57 30'	" 190 "	" 2
" " 61 30'	" 180 "	" 3
" " 53 30'	" 275 "	" 4
" " 63 30'	" 285 "	" 5
" north 71 30'	" 165 "	" 6
" south 63 30'	" 300 "	" 7
" " 77 30'	" 230 "	" 8
" north 77 00'	" 250 "	" 9
" " 85 00'	" 265 "	" 10
" " 60 00'	" 260 "	" 11
" " 47 00'	" 400 "	" 12
" " 88 00'	" 250 "	" 13
" south 74 00'	" 380 "	" 14
" " 35 30'	" 130 "	Creek 15
" north 43 00'	" 265 "	" 16
" " 53 30'	" 255 "	" 17
" south 68 00'	" 130 "	" 18
" north 60 00'	" 260 "	" 19
" south 83 30'	" 200 "	" 20
" north 76 30'	" 210 "	" 21
" " 78 00'	" 230 "	" 22
" south 77 00'	" 250 "	" 23
" north 89 00'	" 305 "	" 24
" south 75 00'	" 200 "	" 25
" " 46 30'	" 300 "	" 26
" " 12 30'	" 215 "	" 27
" west	960 "	To northwest cor. SW1/4, SW1/4 Sec. 22 A 28
" north	1360 "	To northwest cor. SW1/4 Sec. 22 A 29
" north 11 30'	" 500 "	" 30
" " 14 30'	" 280 "	" 31
" " 16 30'	" 200 "	" 32
" " 60 00'	" 300 "	" 33
" " 46 00'	" 400 "	" 34
" " 38 30'	" 200 "	" 35
" south 72 00'	" 185 "	" 36
" " 79 30'	" 150 "	" 37
" north 44 00'	" 330 "	" 38
" " 37 30'	" 200 "	" 39
" " 57 00'	" 440 "	" 40
" " 84° 30'	" 520 "	A, 41

Thence	North	West	Feet	Notes
	44° 00'	200	feet,	A. 42
"	"	27 00'	" 375	"
"	"	77 30'	" 300	Mill & lumber yard.
"	"	40 00'	" 200	"
"	"	34 30'	" 185	"
"	"	25 30'	" 230	"
"	"	38 30'	" 300	"
"	"	35 30'	" 400	"
"	"	33 00'	" 477	A 60
"	"	62 00'	" 400	"
"	"	63 30'	" 200	"
"	"	82 30'	" 124	"
"	"	51 30'	" 300	"
"	"	59 00'	" 75	"
"	"	37 30'	" 546	"
"	"	63 00'	" 400	"
"	"	46 00'	" 300	"
"	"	47 30'	" 300	"
"	"	55 30'	" 332	A 60
"	"	64 30'	" 200	"
"	"	60 30'	" 200	"
"	"	84 30'	" 200	"
"	south	79 30'	" 100	"
"	north	71 30'	" 164	"
"	south	85 30'	" 226	"
"	north	51 30'	" 200	"
"	"	76 30'	" 178	"
"	"	40 30'	" 300	"
"	"	62 30'	" 400	70
"	"	56 30'	" 245	"
"	"	35 30'	" 788	"
"	"	52 30'	" 300	"
"	"	57 30'	" 100	Mill & lumber yard.
"	"	27 00'	" 400	"
"	"	28 30'	" 584	"
"	"	34 00'	" 273	"
"	"	58 00'	" 300	"
"	"	70 30'	" 266	Bridge
"	"	38 30'	" 400	A 70
"	"	42 30'	" 500	"
"	"	54 30'	" 175	"
"	"	79 30'	" 300	"
"	"	86 00'	" 274	"
"	"	55 30'	" 234	"
"	"	76 30'	" 66	"
"	south	84 30'	" 81	"
"	north	54° 30'	" 134	"
"	west		2322	"

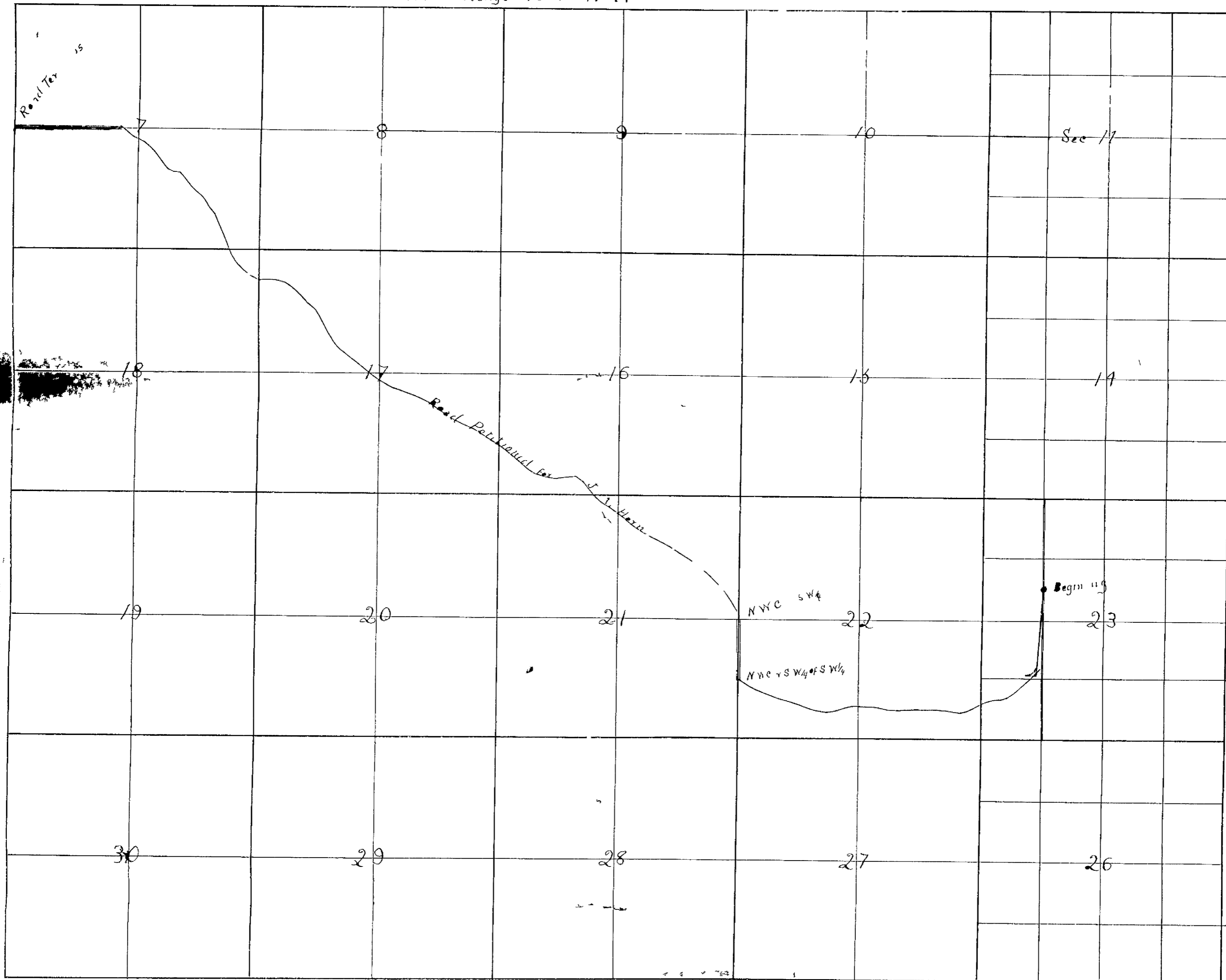
To end of road at northwest cor.
of northeast quarter of south-
west quarter of section 7,
T. 1 S., R 40 E.W.M.

Width of road 60 feet. Length of road 5 3/4 miles.

A. E. Boudanok.
Civil Engineer.
Acting as Deputy County Surveyor
Arthur Christie
County Surveyor

Road Petitioned for by J A Horn and others

Town 1 South Range 40 E W M



COUNTY CLERK

ST. LOUIS, MO.

NOV 11 1911

BY

Wm. H. Liberty

Geo. A. ...

By ...

Robert ...

Oct 6 1911

...

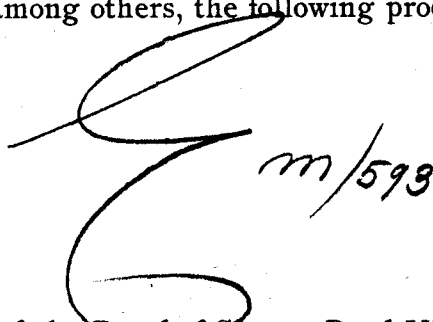
BY

Be it Remembered, That at a regular term of the County Court of the State of Oregon, for the County of Union, begun and held at the Court House, in the City of Union, said County and State, on Wednesday, the 6th day of September A. D. 1911, the same being the first Wednesday in said month and the time fixed by law for holding a regular term of said Court, when were present to-wit:

The Hon. J. C. Henry Judge, Presiding.
The Hon. J.M.Selder County Commissioner.
The Hon. _____ County Commissioner.
Ed Wright Clerk.
F.P.Childers Sheriff.

When on Thursday day, the 7th day of September A. D. 1911, or the 2nd Judicial day of said term, among others, the following proceedings were had, to-wit:

In the Matter of the Proposed County Road Petitioned
for by J. A. Horn et al.



This matter came to be heard at this time on the report of the Board of County Road Viewers for a second reading, as provided by law, said report being in words following to-wit:

REPORT OF BOARD OF COUNTY ROAD VIEWERS.

To the Honorable County Court of Union County, Oregon:

The undersigned Board of County Road Viewers heretofore on the 2nd day of Aug. 1911 ~~1910~~, instructed to view, lay out and alter the proposed county road, of which the survey hereto attached is a true and correct description, as petitioned for by J.A.Horn et al., beg leave to report that on the 24 day of Aug. 1911 ~~1910~~, in pursuance with said order, we proceeded to view out said proposed road for the whole distance thereof, and that in our opinions said proposed road should be laid out and established as a public highway of Union County, Oregon; that the same is practicable and would add greatly to the convenience of the householders residing in the vicinity thereof. We therefore recommend that said proposed road be laid out and declared a public highway of said county and their be no damages by the location of the same.

Arthur Curtis
E. A. Wills
Thos. Brasher } Board of County Road Viewers.

And said report of the Board of County Road Viewers having been now publicly read in open court on two several days of the present term of the court, and it appearing to the court that said Board of County Road Viewers report favorably thereon, and recommend that said proposed road be established as a county road and be declared a public highway of Union County, Oregon, and all the

proceedings herein having been regular and according to law, and no remonstrance or claim for damages having been filed herein

and there having been no cause shown why this proposed road should not be declared a public highway and ordered open according to law, and the court being satisfied from the report of the Board of County Road Viewers that such road will be of public utility; the report of the viewers being favorable thereto, and all the files and records of said proceedings having been submitted to the District Attorney, who has advised this court as to the legality of said proceedings, it is therefore considered and ordered by the court that the report of the Board of County Road Viewers be placed on record in this journal, and that the surveyor's profile and plat of the proposed road, and his field-notes of the survey thereof be placed on record in the Book of Plats of County Roads of Union County, Oregon, and that said proposed road be declared a public highway of Union County, Oregon, and ordered opened up and placed in repair for travel according to law, and that

Wm. H. Hardy Road Supervisor of Road District No. 40, the same being the road district in which said road is located, be furnished with a copy of the petition herein, and a copy of this decree and ordered to open up said road and place the same in repair for travel.

(Signed) J. C. Henry
County Judge.

J. M. Selder
Commissioner.

Commissioner.

STATE OF OREGON, }
COUNTY OF UNION, } ss.

I, _____, Clerk of the County Court of the State of Oregon for the County of Union, do hereby certify that the foregoing copy of Journal Entry has been by me compared with the original entry made in the above entitled proceedings, now remaining of record in my office; that it is a correct transcript therefor, and the whole of such original.

IN WITNESS WHEREOF, I have hereunto set my hand and the seal of the said court this
_____ day of _____ A. D. 190__.

Clerk.

By _____
Deputy.

In the County Court of the State of Oregon, for the County of Union

In the Matter of the

*County Road petitionals for
of
by J. A. Harv Estate*

STATE OF OREGON,
County of Union, }

I, the undersigned, County Clerk of Union County, Oregon, and ex-officio clerk of the County Court in and for said county and state, do hereby certify that the foregoing contains a true and correct copy of all the orders of the court made and entered in said matter, and that the papers hereto annexed are all the original papers filed in said estate.

WITNESS my hand and seal of said court, this 14 day of Sept A. D. 1901

Ed Wright

Clerk

By *D. Scriber*

Deputy

No. 632

IN THE COUNTY COURT

County of Union, State of Oregon
(IN PROGRESS)

IN THE MATTER OF THE

County Road

of
Petitioned for
by Paul Mann
vs. State

Register, Page

Filed Sept 14 1901

E. W. ...
County Clerk

By *D. ...*
Deputy

SECOND JUDICIAL DAY.

THURSDAY, JUNE 8th, 1911.

637

In the Matter of the proposed County road petitioned for by A.J. Horn et al.

Now at this time it is ORDERED that this matter be, and the same is hereby continued for the term.

638

In the Matter of the proposed County Road petitioned for by M.V. Cross et al.

Now at this time it is ORDERED that this matter be, and the same is hereby continued for the term.

638

In the Matter of the proposed County Road petitioned for by H.H. Cruikshank et al.

Now at this time it is ORDERED that this matter be, and the same is hereby continued for the term.

In the Matter of the Proposed Vacation of County Road petitioned for by H.J. Young et al.

Now at this time it is ORDERED that this matter be, and the same is hereby continued for the term.

637

In the Matter of the proposed County Road petitioned for by B. M Ross et al.

This matter came on to be heard at this time on the report of the Board of County Road Viewers for a second reading as provided by law, said report being in words following to-wit:

REPORT OF BOARD OF COUNTY ROAD VIEWERS.

TO THE HONORABLE COUNTY COURT OF UNION COUNTY, OREGON:

The undersigned Board of County Road Viewers, heretofore on the 4th day of May, 1911, instructed to view, lay out and alter the proposed county road, of which the survey hereto attached is a true and correct description, as petitioned for by B.M. Ross et al., beg leave to report that on the 22 day of May, 1911, in pursuance with said order, we proceeded to view out said proposed road for the whole distance thereof, and that in our opinions said proposed road should not be laid out and established as a public highway of Union County, Oregon; that the same is not practicable and would add nothing to the convenience of the householders residing in the vicinity thereof. We therefore recommend that said proposed road be not laid out and declared a public highway of said county and the petitioner has a outlet from his place and no other owner wants or needs the road and it could only be a road

SECOND JUDICIAL DAY.

THURSDAY, AUGUST 3rd, 1911.

having been no cause shown why this proposed road should not be declared a public highway and ordered open according to law, and the court being satisfied from the report of the Board of County Road Viewers that such road will be of public utility; the report of the viewers being favorable thereto, and all the files and records of said proceedings having been submitted to the District Attorney, who has advised this court as to the legality of said proceedings,

It is therefore CONSIDERED and ORDERED by the court that the report of the Board of County Road Viewers be placed on record in this journal, and that the surveyor's profile and plat of the proposed road, and his field-notes of the survey thereof be placed on record in the Book of Plats of County Roads of Union County, Oregon, and that said proposed road be declared a public highway of Union County, Oregon, and ordered opened up and placed in repair for travel according to law, upon the payment by the petitioners of One Hundred Dollars, damages to J. Bendshadler, and that J.B. Breshears, Road Supervisor of Road District No. 4, the same being the road district in which said road is located, be furnished with a copy of the petition herein, and a copy of this decree and ordered to open up said road and place the same in repair for travel, upon the payment of damages as above stated.

In the Matter of the Proposed
County Road petitioned for by
J. A. Horn et al.

Comes now J.A.Horn, one of the petitioners for the above named proposed county road, and presents to the court the petition of himself and others, praying for the location and establishment of a county road, described as follows, to-wit: Commencing at the southeast corner of the southwest $\frac{1}{4}$ of the northwest $\frac{1}{4}$ of Section 23, Township 1 South and Range 40 East, thence running directly south one-fourth of a mile, thence directly west one and one-fourth mile, thence north one-fourth mile to Shaw Creek, thence down Shaw Creek to a line between the north one-half and the south one-half of Section 7, thence west on said line to the southeast corner of the southwest $\frac{1}{4}$ of the northwest $\frac{1}{4}$ of Section 7, T. 1 S. R. 40 E.W.M.

And it appearing to the court that said petition is signed by more than twelve freeholders of this county, residing in the road district where the hereinbefore described road is proposed to be, and that said petition properly specifies the place of beginning, intermediate points and place of termination of said road, and it satisfactorily appearing to the court that notice has been given by advertisement posted at the place of holding County Court, to-wit: At the Court House in the City of La Grande, County of Union, State of Oregon, and also in three public places in the vicinity of said proposed road, to-wit: One on a tree at the west end of proposed road, one on a tree on the ridge east of Shaw Creek, being about the center of the proposed road, and one on a pine tree at the east end of proposed road, for more than thirty days immediately prior to the presentation of said petition to this court, notifying all persons concerned that application would be made to this court, at the present session of this court, and that the notices so posted were in due form and duly signed by the petitioners, and that a bond for the cost of this proceeding has been duly given.

SECOND JUDICIAL DAY.

THURSDAY, AUGUST 3rd, 1911.

It is therefore ORDERED that Arthur Curtis, County Surveyor, and Thomas Brasher and E. A. Wills, constituting the Board of County Road Viewers, be and they are hereby directed to meet at J.F. Bussears on the 19th day of August, 1911, at the hour of one o'clock P.M., or within five days thereafter and proceed to survey, view and lay out said road according to law.

In the matter of the proposed County Road petitioned for by Joseph Wright et al.

Comes now Joseph Wright, one of the petitioners for the above named proposed County Road, and presents to the court the petition of himself and others, praying for the location and establishment of a county road described as follows:

Commencing at the west side of the County road at the southeast corner of the northwest quarter of the southeast quarter of Section 33, Township 1 North of Range 38 E.W.M., thence running west 240 rods, thence south 80 rods to the base line between Township 1 south and 1 north range 38 E.W.M., thence west along said line to the east line of the Wenaha Forest Reserve, said road to be forty feet in width.

And it appearing to the court that said petition is signed by more than twelve freeholders of this county, residing in the road district where the hereinbefore described road is proposed to be, and that said petition properly specifies the place of beginning, intermediate points and place of termination of said road, and it satisfactorily appearing to the court that notice has been given by advertisement posted at the place of holding County Court, to-wit: At the Court House in the City of La Grande, County of Union, State of Oregon, and also in three public places in the vicinity of said proposed road, to-wit: One at the beginning of said proposed road on a board nailed on a fence at the SE corner of the NW $\frac{1}{4}$ of the SE $\frac{1}{4}$ of Sec. 33, Tp. 1 N.R. 38 E.W.M.; one on a board nailed on a fence about half a mile from the beginning of said proposed road; one at the terminus of said proposed road on a tree for more than thirty days immediately prior to the presentation of said petition to this court, notifying all persons concerned that application would be made to this court, at the present session of this court, and that the notices so posted were in due form and duly signed by the petitioners, and that a bond for the cost of this proceeding has been given.

It is therefore ORDERED that Arthur Curtis, County Surveyor, and Thomas Brasher and E.A. Wills, constituting the Board of County Road Viewers, be, and they are hereby directed to meet at Summerville, Oregon, on the 21st day of August, 1911, at the hour of 12 o'clock noon, or within five days thereafter and proceed to survey, view and lay out said road according to law.

In the Matter of the proposed County Road petitioned for by Gust Bengelsdorff et al.

Comes now Gust Bengelsdorff, one of the petitioners for the above named proposed county road, and presents to the court the petition of himself and others, praying for the location and establishment of a county road described as follows, to-wit: Commencing

FIRST JUDICIAL DAY.

WEDNESDAY, SEPTEMBER 6th, 191

Class.	Number.	To Whom Issued.	For What Drawn.	Amount.
B	5263	John Keefer,	Work on County roads,	\$ 77.00
B	5264	John Woods,	do	60.75
B	5265	Elmer Houston,	do	63.60
B	5266	George Johnson,	do	14.25
B	5267	Edd Smalley,	do	15.75
B	5268	Mrs. Maggie Bruce,	Work of Thos Bruce on county road,	22.50
B	5269	J.D. Casey,	Lumber as per bill,	40.40
B	5270	H.G. Masterton,	Supplies as per bill,	7.00
B	5271	G. M. & S. Co.	do	53.75
B	5272	Elgin Hdwe Co.	do	30.48
B	5273	H. Wise,	Work on County road,	21.50
B	5274	Waters & Stansfield,	Supplies as per bill,	29.95
B	5275	G. C. Henry,	Auto hire May, June, July & Aug.	75.00

INDIGENT SOLDIERS FUND.

Number.	To Whom Issued.	For What Drawn.	Amount.
70	I. W. Faulk,	Relief for John W. Oliver,	\$50.00

In the Matter of the Monthly Allowance for Various Indigent persons.

Now at this time it appearing to the court that D.W.Souder, Maggie Slagner, Mrs. John Hilderbrandt, Elizabeth A. Garren, E.M.Fellers, Rose Hornbeck, Clara Serles, Mrs. O. Moffitt, Mrs. F.B.Huntley, M.A.Tripp, Laura Elliott, Ella Harris are indigent persons and having heretofore applied to this court for a monthly allowance to assist in their maintenance and support; and it further appearing to the court that they are residents of Union County; that they have not sufficient means towholly provide for their needs; that they have no friends or relatives who are able or willing to assist them, and after due consideration, the court believes that they are deserving persons and should have an allowance made them.

It is therefore CONSIDERED and ORDERED by the Court that the County Clerk be, and he is hereby authorized and directed to issue warrants on the General Fund of the County for the amounts set opposite their respective names, to-wit: D.W.Souder, \$15.00; Maggie Slagner, \$12.00; Mrs. John Hilderbrandt, \$15.00; Elizabeth A. Garren, \$12.00; E.M.Fellers, \$15.00; Rose Hornbeck, \$25.00; Clara Serles, \$10.00; Mrs. O. Mofitt, \$15.00; Mrs. F.B.Huntley \$15.00; Mrs. M.A.Tripp, \$10.00; Mrs. Laura Elliott, \$10.00; and Mrs Ella Harris \$10.00.

In the Matter of the Proposed County road petitioned for by J.A.Horn et al.

Now at this time this matter came on to be heard upon the Report of the Board of County Road Viewers for a first reading as provided by law. And the said report having now been read in open court, the same is laid over for a second reading upon another day of this term of court.

of County Road Viewers that such road will be of public utility; the report of the viewers being favorable thereto, and all the files and records of said proceedings having been submitted to the District Attorney, who has advised this court as to the legality of said proceedings,

It is therefore CONSIDERED and ORDERED by the court that the report of the Board of County Road Viewers be placed on record in this journal, and that the surveyor's profile and plat of the proposed road and his field-notes of the survey thereof be placed on record in the Book of Plats of County Roads of Union County, Oregon, and that said proposed road be declared a public highway of Union County, Oregon, and ordered opened up and placed in repair for travel according to law, and that Hans Endrup, Road Supervisor of Road District No. 15, the same being the road district in which said road is located be furnished with a copy of the petition herein and a copy of this decree and ordered to open up said road and place the same in repair for travel.

In the Matter of the Proposed County Road petitioned for by J. A. Horn et al.

This matter came to be heard at this time on the report of the Board of County Road Viewers for a second reading, as provided by law, said report being in words following towit:

REPORT OF BOARD OF COUNTY ROAD VIEWERS.

TO THE HONORABLE COUNTY COURT OF UNION COUNTY, OREGON:

The undersigned Board of County Road Viewers heretofore on the 2nd day of Aug. 1911, instructed to view, lay out and alter the proposed county road, of which the survey hereto attached is a true and correct description, as petitioned for by J.A.Horn et al., beg leave to report that on the 24 day of Aug. 1911, in pursuance with said order, we proceeded to view out said proposed road for the whole distance thereof, and that in our opinions said proposed road should be laid out and established as a public highway of Union County, Oregon; that the same is practicable and would add greatly to the convenience of the householders residing in the vicinity thereof. We therefore recommend that said proposed road be laid out and declared a public highway of said county and there be no damages by the location of the same.

Arthur Curtis)
) Board of County
E. A. Wills)
) Road Viewers.
Thos. Brasher.)

And said report of the Board of County Road Viewers having been now publicly read in open Court on two several days of the present term of the court, and it appearing to the court that said Board of County Road Viewers report favorably thereon, and recommend that said proposed road be established as a county road and be declared a public highway of Union County, Oregon, and all the proceedings herein having been regular and according to law, and no remonstrance or claim for damages having been filed herein, and there having been no cause shown why this proposed road should not be declared a public highway and ordered open according to law, and the court being satisfied from the report of the Board of County Road Viewers that such road will be of public utility; the report of the viewers being favorable thereto, and all the files and records of said proceedings having been submitted to the District

SECOND JUDICIAL DAY.

THURSDAY, SEPTEMBER 7th, 1911.

Attorney, who has advised this court as to the legality of said proceedings,

It is therefore CONSIDERED and ORDERED by the Court that the report of the Board of County Road Viewers be placed on record in this journal, and that the surveyor's profile and plat of the proposed road, and his field-notes of the survey thereof be placed on record in the Book of ^{Plats of} County Roads of Union County, Oregon, and that said proposed road be declared a public highway of Union County, Oregon, and ordered opened up and placed in repair for travel according to law, and that Wm. H. Hardy, Road Supervisor of Road District No. 40, the same being the road district in which said road is located, be furnished with a copy of the petition herein, and a copy of this decree and ordered to open up said road and place the same in repair for travel.

Thereupon the Journal of today's proceedings was read, approved and is here now signed, and it was ORDERED that Court be now adjourned for the term.

J. L. Kenney County Judge.
J. M. Selder Commissioner.