

PETITION FOR COUNTY ROAD.

TO THE HONORABLE COUNTY COURT, FOR UNION COUNTY, OREGON:

The undersigned freeholders, of Union county, Oregon, residing in the Road District where the hereinafter described road is proposed to be, respectfully petition your honorable body to lay out, alter and establish a County Road within said county, on the following line or route, to-wit:

Commence. at S. E. Corner of S 16 T. 2 R. 37 E.
Thence 80 Rods south 80 Rods West - 80 Rods south 80
Rods West - 80 Rods south 160 Rods West - long line
in S 21 T. 2 R. 37 E. Thence 80 Rods West -
Thence North East direction to Road running
Down Canon to Saw Mill N. W. Corner S.W.
1/4 of S. E. 1/4 in S 20 T 2 R 37 East - to Corner
Wagon Road Down Canon to Black Flat - Said
Road to be 40 ft wide

And in duty bound, your petitioners will ever pray, &c.

NAMES:

NAMES:

Richard D. Hamilton
August Peterson
George Egede
John Shaw
James H. Longshore
J. W. Scott
J. W. Casey
H. A. Shropshire
L. Hart
C. W. Sewers
W. M. Condit
H. B. Toal
John Noche
Edward Gorman
Julius Gundelach

BOND OF ROAD PETITIONERS.

Know All Men By These Presents, That we, R D Hamilton
and Mary E Hamilton of the county of Union and State of Oregon, are
held and firmly bound unto said County of Union in the full sum of ONE HUNDRED DOLLARS
(\$100.00), the payment of which, well and truly to be made, we bind ourselves, our heirs, executors
and administrators firmly by these presents.

Signed this 7th day of Oct A. D. 1908.

Now, the conditions of the above obligation are such, that whereas, R D
Hamilton and others have petitioned the County Court of said
County of Union, at the Oct term, 1908, thereof, for a County Road, described
in the petition and notice hereto annexed, as follows:

Commence at S.E. corner of S16 T2 S R 37 E.
Thence 80 Rods South 80 Rods West 80 Rods South 80
Rods West 80 Rods South 160 Rods West long line
in S 21 T 2 R 37 E. Thence 80 Rods West thence South
East direction to Road running down Canon
to Saw Mill at W. corner S.W. 1/4 of S 20
T 2 R 37 East to corner Wagon Road down Canon
to Black Flat said Road to be 40 ft wide.

Now, if the above named

R D Hamilton

shall well and truly pay, or cause to be paid, all costs and expenses that may be incurred by reason
of the view or review of said road, in case the prayer of the petitioners be not granted or allowed,
then that this obligation shall be void, otherwise to remain in full force and virtue.

R. D. Hamilton (Seal)
Mary E. Hamilton (Seal)

STATE OF OREGON, }
COUNTY OF UNION, } ss.

I, Mary E Hamilton each for himself, say

I am worth the sum of TWO HUNDRED DOLLARS (\$200.00) over and above all debts and liabilities
and property exempt from execution; that I am a resident householder in said county and State.

Mary E Hamilton

Subscribed and sworn to before me this 7 day of

Oct A. D. 1908.

E. Wright
Clerk

By J. B. Gibson

STATE OF OREGON,)
) SS.

County of Union,

I, J. Hamilton, being first duly sworn, say that I posted

three several notices, of which the notice hereunto attached is a true and correct copy, in three public places in said county in the vicinity of the proposed road therein described, to-wit: One

at the beginning of said proposed road on a board nailed to tree; one on barn at Hamilton and one at the beginning of said road on Hamilton's Mill all notices being in plain view of the traveling public

Thirty days previous to the presentation of the road petition therein mentioned, to-wit: On the

1st day of September 1908, and that thereafter and thirty days

previous to the presentation of said road petition therein mentioned, to-wit: On the 1st

day of September 1908, I posted a true and correct copy of said notice at the

place of holding Court for Union County, Oregon, to-wit:

On the front of the Court House door, in the City of La Grande, in the said County and State, and that said notices remained posted thirty days previous to the presentation of said petition as I verily believe.

Subscribed and sworn to before me this 7th day of Oct 1908

Co Wright
By J. B. Gibson Clerk
copy

..Notice of Road Petition..

TO ALL PERSONS CONCERNED: You and each and all of you, will take notice that the undersigned freeholders, of Union County, Oregon, residing in the road district where the hereinafter described road is proposed to be, will at the next session of the County Court for Union county, Oregon, to-wit: on Wednesday, the 11th day of Oct A. D., 1908, respectfully present to said court a petition praying said court to lay out, alter and establish a County Road within said county, on the following line, or route, to-wit:

Commence at S. E. Corner of S 16 T 2 S R 37 E.
Thence 80 Rods South 80 Rods West 80 Rods South
80 Rods West 80 Rods South 160 Rods West long
line in S 21 T 2 S R 37 E. Thence 80 Rods West
Thence North East direction to Road running
down Cañon to Saw Mill N. W. Corner S. W.
1/4 of S. Sec. 14 in R 20 T 2 S R 37 East to Corner
Wagon Road down Cañon to Black Flat said
Road to be 40 ft wide

Dated at Halgard Oregon, the First day of sept
 A. D., 1908.

NAMES:

NAMES:

Richard O Hamilton
August Benson
George Trole
John Shaw
James M Longshore
J. Meett
J. D. Casey
H. A. Shropshire
J. C. Hart
C. A. Lewis
Wm Cardlet
F. B. Toal
John Verdrie
Edward Ranning
Julius Lundblad

IN THE

COMPT COURT

OF THE

State of Oregon

For the County of Union

Shane Howard
County Road

Metropolitan Park
Highway Standalone

Sept 2

Shane Oct 7 1908
to Wright

By J. J. Spencer
Clerk
J. J. Spencer
Deputy

BE IT REMEMBERED, That at a regular term of the County Court of the State of Oregon, for the County of Union, begun and held at the Court House in the City of La Grande, in said County and State, on Wednesday, the 7th day of October, A. D., 1908, the same being the first Wednesday of said month and the time fixed by law for holding a regular term of said Court, when were present:

The Honorable J. C. Henry, County Judge,
BEN BROWN, Commissioner,
J. M. SELDER, Commissioner,
ED WRIGHT, Clerk,
F. P. CHILDERS, Sheriff.

WHEN, on Wednesday, the 7th day of October, A. D., 1908, or the 1st Judicial Day of said term, among others the following proceedings were had, to-wit:

In the Matter of the Proposed
County Road petitioned for by
R. D. Hamilton, et al.


Now at this time it is ORDERED that this matter be, and the same is hereby continued until Thursday, the 8" day of October, 1908.

BE IT REMEMBERED, That at a regular term of the County Court of the State of Oregon, for the County of Union, begun and held at the Court House in the City of La Grande, in said County and State, on Wednesday, the 7th day of October, A. D., 1908, the same being the first Wednesday of said month and the time fixed by law for holding a regular term of said Court, when were present:

The Honorable J. C. Henry, County Judge,
BEN BROWN, Commissioner,
J. M. SELDER, Commissioner,
ED WRIGHT, Clerk,
F. P. CHILDERS, Sheriff.

WHEN, on Thursday, the 8th day of October, A. D., 1908, or the 2nd Judicial Day of said term, among others the following proceedings were had, to-wit:

In the Matter of the Proposed *
County Road petitioned for by *
R. D. Hamilton, et al. *
.....



Now at this time comes R.D.Hamilton, one of the petitioners for the above named proposed County Road and presents to the Court the petition of himself and others, praying for the location and establishment of a County Road described as follows, to-wit: Commencing at the S.E. corner of Sec. 16, Tp. 2 S. R. 37 E.W.M., thence 80 rods south, 80 rods west, 80 rods south, 80 rods west, 80 rods south, and 160 rods west, along line in Sec. 31, Tp. 2 S. R. 37 E.W.M., thence 80 rods west, thence in a northeasterly direction to the road running down the canyon to saw mill, situated on the N.W. corner of the S.W.1/4 of the S.E.1/4 of Sec. 20, Tp. 2 S. R. 37 E.W.M. to connect with wagon road down the canyon to Black Flat, said road to be 40 feet wide.

And it appearing to the Court that said petition is signed by more than twelve free holders of this county, residing in the road district where the hereinbefore described road is proposed to be, and that said petition properly specifies the place of beginning, intermediate points and place of termination of said road, and it satisfactorily appearing to the Court that notice has been given by advertisement posted at the place of

holding County Court, to-wit: at the Court House in the City of La Grande, Oregon, and also in three public places in the vicinity of said proposed road, for more than thirty days immediately prior to the presentation of said petition to this Court, notifying all persons concerned that application would be made to this Court at the present session thereof, and that the notices so posted were in due form and duly signed by the petitioners, and that a bond for the cost of this proceeding has been duly given with Mary B. Hamilton, as surety thereof, and said bond having been approved by the Court it is here now ordered placed on file.

It is therefore ORDERED that Arthur Curtis, County Surveyor, and Thomas Brasher and C.A. Galloway, constituting the Board of County Road Viewers, be, and they are hereby directed to meet at the farm of R. D. Hamilton, near Perry, on the 15th day of October, 1908, at the hour of ten o'clock in the forenoon of said day, or within five days thereafter, and proceed to survey, view and lay out said road according to law.

(Signed) J. C. Henry, County Judge.

Ben Brown, Commissioner.

J. M. Selder, Commissioner.

REPORT OF VIEWERS.



To the Honorable County Court for Union County, Oregon:

The undersigned viewers heretofore on the 7th day of Oct. 1908, appointed to view, lay out and alter the proposed county road, of which the survey hereto attached is a true and correct description, as petitioned for by R. D. Hamilton, et. al., beg leave to report that on the 15 day of Oct., 1908, in pursuance with said appointment and order, after being duly sworn to faithfully and impartially discharge the duties of said appointment, we proceeded to view out said proposed road for the whole distance thereof, and that in our opinions said proposed road should and be laid out and established as a public highway of Union county, Oregon. That the same is practicable and would add to the convenience of the householders residing in the vicinity thereof, we therefore recommend that said proposed road be laid out declared a public highway of said county.

Arthur Curtis } Board
Thos. Brastner } of
Special Viewers } Viewers.

Report of Surveyor.

To the Hon. County Court of Union County, Oregon:

I, the undersigned, County Surveyor, appointed to survey the county road proposed by
R. D. Hamilton et al., beg leave to report that
on the 15th day of October 1908 ~~189~~, in pursuance of said appointment
and order, I Surveyed said proposed road for the whole distance thereof, the following being
the field notes of said survey:

attached

Arthur Curtis
County Surveyor.

Field Notes
of
Road Petitioned for by R. D. Hamilton et al

Commencing at the S. E. Cor. of Sec. 16 T. 2 S. R. 37 E. Y. M. at a stake marked R.

Then South

Chs.		
3.00	To Angle 1 a stake	" " 65° East
2.00	" " 2 " tree	" " 32° "
3.00	" " 3 " "	" West
3.00	" " 4 " "	" South on line
14.00	" " 5 " "	" West on Sub. line
20.00	" " 6 " Stake	" South " " "
20.00	" " 7 " tree	" West " " "
15.00	to One Mile tree	" " "
5.00	" Angle 8 a tree	" South
20.00	" " 9 " "	" West
55.00	" 2 Mile tree	" " "
5.00	" Angle 10 a stake	" North 11° East
7.80	" " 11 " tree	" " 9° "
5.00	" " 12 " stake	" South 64° West
9.00	" " 13 " tree	" " 81° 30' "
6.00	" " 14 " "	" " 39° "
10.00	" " 15 " "	" " 85° "

5.00 " Road Terminates the N.W. Cor. of S.W. 1/4 of the S.E. 1/4 of Sec 20

T. 2 S. R. 37 E. Y. M. said road to be 40ft wide


State of Oregon }
County of Wasco } ss

I hereby certify, in the matter of road petitioned for by R. D. Hamilton et al. that the field notes made by me are true and correct, and that the Plot accompanying the same is a true and correct representation of said road

Arthur Curtis
County Surveyor

Road Petitioned for by R. D. Hamilton et. al.

Town 2. South Range 37 East. W. M.



BE IT REMEMBERED, That at a regular term of the County Court of the State of Oregon, for the County of Union, begun and held at the Court House in the City of La Grande, in said County and State, on Wednesday, the 4th day of November, A. D., 1908, the same being the first Wednesday of said month and the time fixed by law for holding a regular term of said Court, when were present:

The Honorable J. C. Henry, County Judge,
BEN BROWN, Commissioner,
J. M. SELDER, Commissioner,
ED WRIGHT, Clerk,
F. P. CHILDERS, Sheriff.

WHEN, on Wednesday, the 4th day of November, A. D., 1908, or the 1st Judicial Day of said term, among others the following proceedings were had, to-wit:

In the matter of the proposed County Road petitioned for by R. D. Hamilton, et al.

Now at this time this matter came on to be heard on the report of the Board of County Road Viewers for a firstreading as provided by law. And said report having now been read in open Court, the same is laid over for a second reading upon another day of this term of Court.


(Signed) J. C. Henry, County Judge,
Ben Brown, Commissioner,
J. M. Selder, Commissioner.

Be it Remembered, That at a regular term of the County Court of the State of Oregon, for the County of Union, begun and held at the Court House, in the City of Union, said County and State, on Wednesday, the 4th day of November A. D. 1908, the same being the first Wednesday in said month and the time fixed by law for holding a regular term of said Court, when were present to-wit:

The Hon. J. C. Henry Judge, Presiding.
The Hon. Ben Brown, County Commissioner.
The Hon. J. M. Selder, County Commissioner.
Ed Wright, Clerk.
F. P. Childers, Sheriff.

When on Thursday day, the 5th day of November A. D. 1908, or the Second Judicial day of said term, among others, the following proceedings were had, to-wit:

In the Matter of the Proposed County Road Petitioned for by R. D. Hamilton, et al.



This matter came ^{on} to be heard at this time on the report of the Board of County Road Viewers for a second reading, as provided by law, said report being in words following to-wit:

REPORT OF BOARD OF COUNTY ROAD VIEWERS.

To the Honorable County Court of Union County, Oregon:

The undersigned Board of County Road Viewers heretofore on the 7th day of October 1908, instructed to view, lay out and alter the proposed county road, of which the survey hereto attached is a true and correct description, as petitioned for by R. D. Hamilton, et al., beg leave to report that on the 15th day of November 1908, in pursuance with said order, we proceeded to view out said proposed road for the whole distance thereof, and that in our opinions said proposed road should be laid out and established as a public highway of Union County, Oregon; that the same is practicable and would add to the convenience of the householders residing in the vicinity thereof. We therefore recommend that said proposed road be laid out and declared a public highway of said county.

(Signed) Arthur Curtis,
Thomas Brasher,
W. M. Winn, } Board of County Road Viewers.

And said report of the Board of County Road Viewers having been now publicly read in open court on two several days of the present term of the court, and it appearing to the court that said Board of County Road Viewers report favorably thereon, and recommend that said proposed road be established as a county road and be declared a public highway of Union County, Oregon, and all the

proceedings herein having been regular and according to law, and no remonstrance or claim for damages having been filed herein

and there having been no cause shown why this proposed road should not be declared a public highway and ordered open according to law, and the court being satisfied from the report of the Board of County Road Viewers that such road will be of public utility; the report of the viewers being favorable thereto, and all the files and records of said proceedings having been submitted to the District Attorney, who has advised this court as to the legality of said proceedings, it is therefore considered and ordered by the court that the report of the Board of County Road Viewers be placed on record in this journal, and that the surveyor's profile and plat of the proposed road, and his field-notes of the survey thereof be placed on record in the Book of Plats of County Roads of Union County, Oregon, and that said proposed road be declared a public highway of Union County, Oregon, and ordered opened up and placed in repair for travel according to law, and that Ole Mathson, Road Supervisor of Road District No. 14, the same being the road district in which said road is located, be furnished with a copy of the petition herein, and a copy of this decree and ordered to open up said road and place the same in repair for travel.

(Signed) J. C. Henry, County Judge.
Ben Brown, Commissioner.
J. M. Selder, Commissioner.

STATE OF OREGON, }
COUNTY OF UNION, } ss.

I, Ed Wright, Clerk of the County Court of the State of Oregon for the County of Union, do hereby certify that the foregoing copy of Journal Entry has been by me compared with the original entry made in the above entitled proceedings, now remaining of record in my office; that it is a correct transcript therefrom, and the whole of such original.

IN WITNESS WHEREOF, I have hereunto set my hand and the seal of the said court this 11th day of November A. D. 1908.

Clerk.
By _____
Deputy.

In the County Court of the State of Oregon, for the County of Union

In the Matter of the
Road Paved for by
of
P. W. Hamilton, et al

STATE OF OREGON,)
County of Union,)

I, the undersigned, County Clerk of Union County, Oregon, and ex-officio clerk of the County Court in and for said county and state, do hereby certify that the foregoing contains a true and correct copy of all the orders of the court made and entered in said matter, and that the papers hereto annexed are all the original papers filed in said ~~estate~~ matter.

WITNESS my hand and seal of said court, this 5 day of Nov. A. D. 1907
E. Knight Clerk
Paul L. ... Deputy

No. 613

IN THE COUNTY COURT

County of Union, State of Oregon

~~(IN PROBATE)~~

IN THE MATTER OF THE

Last Will and Testament of

John H. Hamrick

vs.

Administrators

Register, Page

Filed Dec. 5 1908

E. J. Hamrick

County Clerk

By *James D. Hamrick*
Deputy

FIRST JUDICIAL DAY.

WEDNESDAY, OCTOBER 7th, 1908.

In the Matter of the Proposed
County Road petitioned for by
R.D.Hamilton, et al.

Now at this time it is ORDERED that this matter be, and the same is hereby continued until Thursday, the 8th day of October, 1908.

In the Matter of the Appointment
of Anna Alexander as Deputy
County Clerk.

Now at this time it appearing to the Court that owing to the volume of business transacted in the office of County Clerk, that it is necessary for the appointment of an additional deputy, and it further appearing to the Court that Anna Alexander is a fit and proper person.

It is therefore CONSIDERED and ORDERED by the Court that Anna Alexander, be, and she is hereby appointed as Deputy County Clerk, and that she enter upon her duties as such upon her taking the oath of office as provided by law.

In the Matter of the Appointment
of a member of the Board of
County Road Viewers.

Now at this time it appearing to the Court that a vacancy exists in the office of one of the members of the Board of County Road Viewers caused by the resignation of B. Logsdon as such. And it further appearing to the Court that C.A.Galloway has been recommended for said appointment.

It is therefore CONSIDERED and ORDERED that C.A.Galloway, be, and he is hereby appointed a member of the Board of County Road Viewers, and that he enter upon his duties as such upon his taking the oath of office as provided by law.

Thereupon it was ORDERED that Court be now adjourned until tomorrow, October 8th, 1908, at 9 o'clock A.M.

SECOND JUDICIAL DAY.

THURSDAY, OCTOBER 8th, 1908.

appropriated, as provided by law.

And it further appearing to the Court, that now is the time fixed by the Court for hearing any objections that may be had to the appropriation of said land for road purposes. And it further appearing to the Court that the claimant herein has appeared by her attorney R.H.Lloyd, who claims \$100.00 damages to her property by reason of the appropriation of said lands. And after due consideration of the matter, a compromise was effected, whereby the Court agrees to pay all expenses in placing a dam and pipe line of sufficient size and length to carry the water a distance of about 400 feet so that her stock can be watered without inconvenience.

It is therefore ORDERED by the Court that said lands be and are hereby appropriated for County Road purposes, and that the County pay all expenses as above described and that said expense shall be in full of all claims that said claimant may have against this County by reason of said appropriation. It is further ORDERED by the Court that said change in the location of said County Road shall be duly entered in the Record of Road Plats of Union County, Oregon, and that said road be changed to conform with the plat on file herein, and opened up and placed in repair for travel.

In the Matter of Changing the Channel of the Grande Ronde River through Sec.35, Tp. 2 S.R. 37,E.W.M.

Now at this time this matter comes on for consideration of the Court, and it appearing that the channel of the Grande Ronde River running over and across Sec. 35, Tp. 2 S.R. 37, E.W.M., now owned by Alexander Ferguson, could be changed so as to dispense with the two bridges located on said described lands, now used by the traveling public as a public highway. It further appearing to the Court that Arthur Curtis, County Surveyor, has filed in this Court plans and specifications of the approximate cost of the excavation necessary to change said channel and for rebuilding said present county road.

It is therefore ORDERED by the Court, that the County Clerk give due notice by publication thereof in the La Grande Evening Observer, that bids will be received for said above described work up to ten o'clock A.M. on Thursday, the 15th day of October, 1908.

In the Matter of the Proposed County Road petitioned for by R. D. Hamilton, et al.

Now at this time comes R. D. Hamilton, one of the petitioners for the above named proposed County Road and presents to the Court the petition of himself and others, praying for the location and establishment of a County Road described as follows, to-wit: Commencing at the S.E. corner of Sec. 16, Tp. 2 S. R. 37 E.W.M., thence 80 rods south, 80 rods west, 80 rods south, 80 rods west, 80 rods south, and 160 rods west, along line in Sec. 31 Tp. 2 S. R. 37 E. W. M., thence 80 rods west, thence in a northeasterly direction to the road running down the canyon to saw mill, situated on the N.W. corner of the SW $\frac{1}{4}$ of the SE $\frac{1}{4}$ of Sec. 20, Tp. 2 S. R. 37 E.W.M. to connect with wagon road down the canyon to

SECOND JUDICIAL DAY.

THURSDAY, OCTOBER 8th, 1908.

Black Flat, said road to be 40 feet wide.

And it appearing to the Court that said petition is signed by more than twelve free holders of this county, residing in the road district where the hereinbefore described road is proposed to be, and that said petition properly specifies the place of beginning, intermediate points and place of termination of said road, and it satisfactorily appearing to the Court that notice has been given by advertisement posted at the place of holding County Court, to-wit: at the Court House in the City of La Grande, Oregon, and also in three public places in the vicinity of said proposed road, for more than thirty days immediately prior to the presentation of said petition to this Court, notifying all persons concerned that application would be made to this Court at the present session thereof, and that the notices so posted were in due form and duly signed by the petitioners, and that a bond for the cost of this proceeding has been duly given with Mary E. Hamilton, as surety thereof, and said bond having been approved by the Court it is here now ordered placed on file.

It is therefore ORDERED that Arthur Curtis, County Surveyor, and Thomas Brasher and C.A.Galloway, constituting the Board of County Road Viewers, be, and they are hereby directed to meet at the farm of R.D.Hamilton, near Perry, on the 15th day of October, 1908, at the hour of ten o'clock in the forenoon of said day, or within five days thereafter, and proceed to survey, view and lay out said road according to law.

In the Matter of the Application of James Moore for Admission to the County Hospital.

Now at this time this matter comes on for consideration of the Court on the application of James Moore for admission to the County Hospital. It appearing therefrom that said indigent person is a resident of Union County, Oregon, having resided therein for several years; that said indigent person is sick and destitute and has no friends or relatives who are able or willing to assist him.

It is therefore CONSIDERED and ORDERED that said indigent be, and he is here by admitted to the County Hospital, and that he receive such medical attention as his condition may require.

In the Matter of the Approval of the Bond of C.T.Bacon, Coroner.

Now at this time comes C.T.Bacon, heretofore appointed Coroner of Union County, Oregon, and files his bond as such. And it appearing to the Court that said bond is in all things regular and according to law, and the sureties thereon being satisfactory

It is therefore CONSIDERED and ORDERED by the Court, that said bond be, and the same is hereby approved and ordered placed on file, and that said appointee enter upon his duties as such upon his taking the oath of office as provided by law.

FIRST JUDICIAL DAY.

WEDNESDAY, NOVEMBER 4th, 1908.

182	County Warrants,	\$ 5683.16
9	Contingent Warrants,	678.72
53	Road Warrants,	1076.97
1	Receipt for 50 School Vouchers,	16433.70
1	Receipt State Taxes,	12822.50
2	" " City of La Grande,	1039.07
2	" " " Union,	160.12
1	" " School District No. 1,	858.86
2	" " " No. 5,	366.14
2	" " " No. 7,	44.04
1	" " " No. 9,	12.33
1	" " " No. 10,	25.67
1	" " " No. 12,	20.61
2	" " " No. 13,	67.73
1	" " " No. 15,	151.38
2	" " " No. 16,	21.19
1	" " " No. 18,	15.10
1	" " " No. 23,	224.27
1	" " " No. 28,	13.77
2	" " " No. 31,	4.75
1	" " " No. 37,	7.07
1	" " " No. 40,	10.03
1	" " " No. 43,	18.09
1	" " " No. 46,	82.65
1	" " " No. 48,	11.39
1	" " " No. 52,	21.20
1	" " " No. 56,	22.57
1	" " " No. 60,	10.68
2	" " " No. 62,	10.32
		<hr/>
		\$39914.08

In the Matter of the Proposed
County Road Petitioned for by
R. D. Hamilton, et al.

Now at this time this matter came on to be heard on the report of the Board of County Road Viewers for a first reading as provided by law. And said report having now been read in open Court, the same is laid over for a second reading upon another day of this term of Court.

In the Matter of the Approval of
the Bond of F. P. Childers, Sheriff,
as Tax Collector, for Union County,
Oregon.

Now at this time is presented the bond of F.P.Childers, Sheriff, acting as Tax Collector of Union County, Oregon, as provided by law. And it appearing to the Court that said bond is executed in the sum of \$10,000, with The United States Fidelity & Guaranty Company as surety thereon, and that the same is in due form as provided by law. And the Court being fully advised in the premises.

It is therefore ORDERED that said bond be and the same is hereby approved and ordered placed on file.

In the Matter of the Application
of E. Z. Carbine for the re-issue of
lost Road Fund Warrant No. 1445.

Now at this time this matter came on for consideration of the County on the application of E. Z. Carbine for the re-issue of Road Fund Warrant No. 1445, from which it appears that during the month of July, 1907, said applicant performed certain labor

SECOND JUDICIAL DAY.

THURSDAY, NOVEMBER 5th, 1908.

Court met pursuant to adjournment.

Present: Same officers as on last Judicial Day.

Due proclamation of the opening of Court having been made, the Journal of the last day's proceedings was read, approved and is here now signed.

J. L. Keating County Judge.
Ben Brasher Commissioner.
J. M. Selder Commissioner.

Thereupon the following proceedings were had, to-wit:

612-1
 In the Matter of the Proposed
 County Road Petitioned for by
 R. D. Hamilton, et al.

This matter came on to be heard at this time on the report of the Board of County Road Viewers for a second reading, as provided by law, said report being in words following, to-wit:

REPORT OF BOARD OF COUNTY ROAD VIEWERS.

TO THE HONORABLE COUNTY COURT OF UNION COUNTY, OREGON:

The undersigned Board of County Road Viewers heretofore on the 7th day of October, 1908, instructed to view, lay out and alter the proposed county road, of which the survey hereto attached is a true and correct description, as petitioned for by R.D. Hamilton, et al., beg leave to report that on the 15th day of November, 1908, in pursuance with said order, we proceeded to view out said proposed road for the whole distance thereof, and that in our opinions said proposed road should be laid out and established as a public highway of Union County, Oregon; that the same is practicable and would add to the convenience of the householders residing in the vicinity thereof. We therefore recommend that said proposed road be laid out and declared a public highway of said county.

(Signed) Arthur Curtis,)
 Thomas Brasher,) Board of County
 W. M. Winn,) Road Viewers.

And said report of the Board of County Road Viewers having been now publicly read in open court on two several days of the present term of the court, and it appearing to the court that said Board of County Road Viewers report favorably thereon, and recommend that said proposed road be established as a county road and be declared a public highway of Union County, Oregon, and all the proceedings herein having been regular and according to law, and no remonstrance or claim for damages having been filed herein, and there having been no cause shown why this proposed road should not be declared a public highway and ordered open according to law, and the Court being satisfied from the report of the Board of County Road Viewers that such road will be of public utility; the report of the viewers being favorable thereto, and all the files and records of said proceedings having been submitted to the District Attorney, who has advised this court as to the

SECOND JUDICIAL DAY.

THURSDAY, NOVEMBER 5th, 1908.

legality of said proceedings,

It is therefore CONSIDERED and ORDERED by the Court that the report of the Board of County Road Viewers be placed on record in this journal, and that the surveyor's profile and plat of the proposed road, and his field-notes of the survey thereof be placed on record in the Book of Plats of County Roads of Union County, Oregon, and that said proposed road be declared a public highway of Union County, Oregon, and ordered opened up and placed in repair for travel according to law, and that Ole Mathson, Road Supervisor of Road District No. 14, the same being the road district in which said road is located, be furnished with a copy of the petition herein, and a copy of this decree and ordered to open up said road and place the same in repair for travel.

In the Matter of the Application of Barlow & Gregory for refund of tax money paid on erroneous assessment for year 1907.

Now at this time this matter comes on for consideration of the Court on the application of Barlow & Gregory for a refund of taxes paid erroneously. It appearing to the Court that said applicants are the owners of the NW $\frac{1}{4}$ of Sec. 35, Tp. 1 S.R. 40 E.W.M. in Union County, Oregon; That for the year 1907, the NE $\frac{1}{4}$ of Sec. 35 was erroneously assessed to said applicants, that said applicants are not the owners thereof, that they paid the sum of \$7.08 as taxes thereon for said year. And the Court being now fully advised in the premises

It is therefore CONSIDERED and ORDERED that said application be, and the same is hereby granted and the County Clerk is hereby directed to issue a warrant for the sum of \$7.08, drawn on the Contingent fund of the County, in favor of said applicants, in refundment of taxes erroneously paid for the year 1907.

In the Matter of the Cancellation of General Fund Warrant No. 5164.

Now at this time it appearing to the Court that General Fund Warrant No. 5164, issued to A. Stewart, for the sum of \$6.45, was erroneously issued.

It is therefore ORDERED by the Court that said warrant be, and the same is hereby cancelled in open Court, and the County Clerk is hereby directed to make proper entries upon the books of the County.

Thereupon the Journal of today's proceedings was read, approved, and is here now signed, and it was ORDERED that Court be now adjourned for the term.

J. C. Henry County judge.
Ben B. ... Commissioner.
J. M. ... Commissioner.