

No

IN THE
CIRCUIT COURT,
UNION COUNTY, OREGON

LAW

vs Plaintiff

Defendant

Docket Page

Attorney for Plaintiff

Attorney for Defendant

THE IRWIN HOBSON CO. MANUFACTURING STATIONERS

N 737

608
J. B. Thompson
Road

29 1/2 419
57 2/3 11

608

11 2 11
11 2 11
11 2 11
11 2 11
11 2 11

Miss Sept 5 1907
J B Fieldman
Clerk

STATE OF OREGON, }
County of Union, } SS.

I, Ed Wright, being first duly sworn, say that I posted ~~three several notices, of which the notice hereunto attached is a true and correct copy, in three public places in said county in the vicinity of the proposed road therein described, to-wit: One~~

~~Thirty days previous to the presentation of the road petition therein mentioned, to-wit: On the~~
~~_____ day of _____ 190~~, and that thereafter and thirty days
previous to the presentation of said road petition therein mentioned, to-wit: On the 30th
day of July 1907, I posted a true and correct copy of said notice at the
place of holding Court for Union County, Oregon, to-wit:

On the front of the Court House door, in the City of La Grande, in the said County and State, and that said notices remained posted thirty days previous to the presentation of said petition as I verily believe.

Ed Wright

Subscribed and sworn to before me this 5th day of Aug. Sept 1907

J. B. Gilham
Clerk

STATE OF OREGON,

SS.

County of Union,

I, W. B. Butterfield, being first duly sworn, say that I posted

three several notices, of which the notice hereunto attached is a true and correct copy, in three public places in said county in the vicinity of the proposed road therein described, to-wit: One

*At the East end of Arch Street - City of Union Oregon near
Commencement of proposed Road - four at the East termina-
tion of said proposed road where same intersects the
Union & Cornucopia Wagon road, each of which notices
were nailed to a board and fastened to a fence - and
the other one was the big rock where the High Valley road
intersects the Union and Cornucopia Wagon road, the same
being nailed to a board & fastened to the fence - and each of said
notices being placed as that they were in plain view of the public,
Thirty days previous to the presentation of the road petition therein mentioned, to-wit: On the*

3rd day of August 1907, and that thereafter and thirty days

~~previous to the presentation of said road petition therein mentioned, to-wit: On the~~

~~day of _____ 190~~ I posted a true and correct copy of said notice at the

~~place of holding Court for Union County, Oregon, to-wit:~~ Said points and places

~~being in Union, County Oregon~~ On the front of the Court House door, in the City of La Grande, in the said County and State, and that said

~~notices remained posted thirty days previous to the presentation of said petition as I verily believe.~~

W. B. Butterfield

Subscribed and sworn to before me this 4th day of September 1907

R. S. Wilson
Notary Public for Oregon

County Court
Union Co. Oregon

In the matter of
road petitioned for
by J. B. Morrison
et al.

Proof of Posting
Notices

Filed Sept 14 1907
J. B. Gilham
Clerk

BOND OF ROAD PETITIONERS.

In the matter of the County Road

petitioned for by J. P. Thomson
et-als.

WHEREAS, a petition has been presented to the Hon. County Court of Union County State of Oregon, at this the September 1907 term thereof, for the laying out and establishing of a County Road, commencing at a point on the subdivision line running north and south between the east-half of the northeast quarter of section nineteen and the west-half of the northeast quarter of said section nineteen in Township four south of range forty E.N.W. M. where the pipe line on the water system of the City of ~~Ham~~ Union, Oregon, intersects the same, thence in an easterly and southeasterly direction along said pipe line on the most practicable route to a point on the subdivision line running east and west between the north-half of the southeast quarter of section 20 and the south-half of the southeast quarter of said section 20 in said Township four south of range 40 E. W. M thirty feet of where the said pipe line intersects the said last named subdivision line, and thence east on said line to intersect the Union and Cernucopia wagon road as now traveled and there terminating.

NOW, therefore, we the undersigned, are jointly and severally bound in the sum of Two Hundred Dollars, and undertake in the said sum that in case the prayer of the said petition be not granted we will pay to the County Court of Union County Oregon all costs and expenses that may be incurred by reason of any view or review of the said proposed road.
Dated this Sept. 4th. 1907

W. B. Butterfield Seal
Geo Baird Seal

State of Oregon
County of Union ss.

I W. B. Butterfield and I George Baird being first duly sworn say that I am the identical person who subscribed to and executed the foregoing undertaking; that I am a freholder of the State of Oregon and am worth the sum of Two Hundred dollars over and above all my just debts and exclusive of property exempt from execution.

W. B. Butterfield
Geo Baird
B. F. Wilson

Subscribed and sworn to before me this Sept. 4th. 1907

Notary Public for Oregon.

Board of
Road & Pathways

Under matters of
Road & Pathways for
J. A. Morrison
et al

Filed Sept 11 1907
J. A. Fullam
Clerk

County Court

OF THE

State of Oregon

For the County of Union

I have prepared
do record herewith
for the JTB
of Hamman etc

Attest Sept 5, 1907
J. B. Gilman
Clerk

B

IN THE
County Court

OF THE

State of Oregon

For the County of Union

In re proposed
Co Road petitioned
for by J. B. Thomson
et al

Sharon of R. D.
No 27 Union Co
Or

Filed Jan 3 1908
J. B. Thomson
Clerk

In the County Court of the State of Oregon for the County of Union
In the matter of the proposed County

road petitioned for by J. B. Thomson

et-als

Based upon the affidavit hereto attached and made a part hereof, now comes the petitioners in the above entitled cause and moves the court to over-rule and dismiss the remonstrance filed herein for the reason that the following named persons whose names appear signed thereto, viz; Elmer Swiger, Polly Swiger, G. L. Swiger, Wm. Swiger H. D. Ashmead, W. H. Hasbrouck, W. H. Richardson, J. Richardson, S. P. Coliver, H. D. Drake and F. P. Lanius do not reside within the road district no 27 within which the said proposed road is situated or in any road district through which the line of the said proposed road runs or is situated, and for the further reason that the said Joseph Lore , H. D. Drake and F. P. Lanius are not freeholders, and for the further reason that none of the said remonstrators named herein and in said affidavit are legal or qualified remonstrators herein.

B. G. Wilson
Attorney for Petitioners.

In the county court of the state of Oregon for Union County.

In the matter of the proposed
Co. road petitioned for by J.

B. Thomson et-als
State of Oregon
County of Union ss.

I George Baird being first duly sworn say that I am acquainted with Elmer Swiger, Polly Swiger, G. L. Swiger, Wm. Swiger, H. D. Ashmead, W. H. Hasbrouck, W. H. Richardson, J. Richardson S. P. Coliver, H. D. Drake, F. P. Lanus whose names appear upon a remonstrance filed against the allowance of the petition in the above entitled cause and know where the residence of each of said persons are and that each and every of the said remonstrators are non-residents of road district number 27 within the boundaries of which the said proposed road is wholly situated, and that each of them have their residence elsewhere than in said road district.

That I am also personally acquainted with Joseph Lore and H. D. Drake whose names appear upon said remonstrance, and know of the said F. P. Lanus and as I verily believe neither the said Joseph Lore, H. D. Drake or F. P. Lanus are free holders, neither do said parties own any real property or interest therein in Union County Oregon or elsewhere within the State of Oregon.

Subscribed and sworn to before me this 5th. day of Sept. 1907

Geo Baird
J. B. Gilman Clerk

IN THE

County Court

OF THE

State of Oregon

For the County of Union

I have prepared
a Report
for the Board
and

at this date

Geo Baird

Attest Sept 15 1907
J. B. Williams
Clerk

County Court

OF THE

State of Oregon

For the County of Marion

James McFarland
vs
Road Petitioners

for say
J. B. Johnson et al

Certificate of
Clerk

Filed Jan 3rd 18
J. B. Johnson
Clerk

IN THE COUNTY COURT OF THE COUNTY OF UNION STATE OF OREGON.

In the matter of the public)
highway petitioned for by)
Wm. Kielblock, Geo. A. Seibird,)
Geo. E. Miller, et al.)
-----)

To the Honorable County Court of Union County, Oregon:

The undersigned, your petitioners, freeholders residing within the road districts, where the proposed county road will run, hereby remonst-
-rate against the location of the County road, petitioned for by Wm. Kielblock, Geo. A. Seibird, Geo. E. Miller, Et Al., commencing at a point where the supply water main of the water works of the City of Union intersects the east end of Arch Street in said City, and say to the Court:

That the road as now laid out and established, has been laid out and established for at least thirty years.

That to open and improve a new road where petitioned for will entail upon the County new and additional expense to the amount of several hundred dollars.

That the location of the road as petitioned for will also cause great damage to the property owners along the rout of the said road, which must either be paid by the county or by the petitioners.

That the road as now located was located over the best route and that at the place where the road is sought to be placed by this petition, the ground is unfavorable for a road, being largely soft marshy land and over which land it will be necessary to build a high grade as well as several bridges.

That your petitioners believe that the interests of the county and the people in that section will not be conserved by the opening of a new highway where petitioned for.

Wherefore your petitioners remonstrates against the opening of said highway, and your petitioners will ever pray

P. Beck
Arthur Busick
E. Draper

W. W. [unclear]
[unclear]
[unclear]

J. S. Huffman

L. A. Vandenberg

A. Bookwell

Frank Allen

W. H. Riggs

Alfred L. Linn

R. C. Smith

R. M. Wright

S. S. Sargent

N. F. McKim

H. H. Hester

Frank Ross

C. T. Taylor

P. H. Bates

J. W. Rouse

W. H. Stephens

George H. Hume

Andy Wilkinson

A. L. Eaton

F. J. Larius

Wm Adams

William King

H. C. Sherman

Charles Adams

J. de Lee

A. Johnson

L. Roberts

P. J. M. Grant

J. C. McGeath

Joseph M. M. M.

Henry J. J.

Ed. Smith

Thomas Jackson

B. H. Williams

A. J. School

J. Vandervant

A. Smith

Wm. M. M.

IN THE COUNTY COURT OF THE COUNTY OF UNION STATE OF OREGON,

In the matter of the public)
highway petitioned for by)
Wm. Kielblock, Geo. A. Seibird,)
Geo. E. Miller, et al.)

To the Honorable County Court of Union County, Oregon:

The undersigned, your petitioners, freeholders residing within the road districts, where the proposed county road will run, hereby remonst-rate against the location of the County road, petitioned for by Wm. Kielblock, Geo. A. Seibird, Geo. E. Miller, Et Al., commencing at a point where the supply water main of the water works of the City of Union intersects the east end of Arch Street in said City, and say to the Court:

That the road as now laid out and established, has been laid out and established for at least thirty years.

That to open and improve a new road where petitioned for will entail upon the County new and additional expense to the amount of several hundred dollars.

That the location of the road as petitioned for will also cause great damage to the property owners along the route of the said road, which must either be paid by the county or by the petitioners.

That the road as now located was located over the best route and that at the place where the road is sought to be placed by this petition, the ground is unfavorable for a road, being largely soft marshy land and over which land it will be necessary to build a high grade as well as several bridges.

That your petitioners believe that the interests of the county and the people in that section will not be conserved by the opening of a new highway where petitioned for.

Wherefore your petitioners remonstrate against the opening of said highway, and your petitioners will ever pray

S. P. Burt
J. P. Colver
Ed. Johnson

W. H. Hartman
Richard Whiting
J. Sore

W. H. Dennis
R. Small

W. H. Richardson

R. Badger

J. H. Mace

J. G. Miller

Frank Mace

Robt. E. Hall

C. A. Deemer

Clark Colby

Levin Frasier

Thomas Wilkinson

J. W. Jackson

J. A. Frank

A. Eaton

H. Lucas

L. B. Hayden

Geo. Miller

J. M. Row

E. Taylor

~~W. H. Mace~~

E. C. Gick

H. W. Cooper

J. H. M. Timson

Chas. Wilson

R. H. Hayer

John Kelley

W. H. Mace

W. A. Turner

J. H. Lusk

H. L. Martin

H. E. Baker

John Smith

John Staley

J. S. Galloway

IN THE COUNTY COURT OF THE COUNTY OF UNION, STATE OF OREGON.

In the matter of the public highway petitioned for by Wm. Kielblock, Geo. A. Seibird, Geo. E. Miller, et al.

To the Honorable County Court of Union County, Oregon:

The undersigned, your petitioners, freeholders residing within the road districts, where the proposed county road will run, hereby remonstrate against the location of the County road, petitioned for by Wm. Kielblock, Geo. A. Seibird, Geo. E. Miller, Et Al., commencing at a point where the supply water main of the water works of the City of Union intersects the east end of Arch Street in said City, and say to the Court:

That the road as now laid out and established, has been laid out and established for at least thirty years.

That to open and improve a new road where petitioned for will entail upon the County new and additional expense to the amount of several hundred dollars.

That the location of the road as petitioned for will also cause great damage to the property owners along the route of the said road, which must either be paid by the county or by the petitioners.

That the road as now located was located over the best route and that at the place where the road is sought to be placed by this petition, the ground is unfavorable for a road, being largely soft marshy land and over which land it will be necessary to build a high grade as well as several bridges.

That your petitioners believe that the interests of the county and the people in that section will not be conserved by the opening of a new highway where petitioned for.

Wherefore your petitioners remonstrate against the opening of said highway, and your petitioners will ever pray

Y. E. Rodman
A. J. Brown
Chester Cook

R. H. ...
Fred ...
H. D. ...

IN THE
County Court

OF THE

State of Oregon

For the County of Union

Am. Superior
Bad & Strick

for all

Am. Superior

for a Section

for E. M. Williams

1849

Commotions

Filed May 25-1867

J. J. Williams

Roller

In the County Court of the State of Oregon for the County of Union.

In the matter of the County Road petitioned for by J. B. Thomson et-alls.

State of Oregon

County of Union ss.

I C. E. Sherman being first duly sworn say that I am the identical person who signed the petition for county road in the above entitled road matter; that I afterwards signed a remonstrance to the said road which as I am informed and verily believe has been filed and presented to the County Court concerning said matter; and that I afterwards signed a letter or request to have my name taken from the petition and not counted thereon but counted only on the remonstrance; that I signed the said remonstrance and the said letter or request under a misapprehension of the facts, and that I have now reconsidered the matter and desire to withdraw my name from the remonstrance and also from the said letter of request, and not be counted on said remonstrance at all but counted for the petition.

C. E. Sherman

Subscribed and sworn to before me this 25 day of January 1908

B. H. Nilson
Notary Public for Ore.

In the County Court of the State of Oregon for the County of Union
In the matter of the proposed County road
petitioned for by J. B. Thomson et-als

State of Oregon

County of Union ss This is to certify that heretofore
on or about the ____ day of _____ 1907, I signed a remonstrance to the
laying out and establishing of the above described road; that I signed
the said remonstrance under a misapprehension of the facts; that I
hereby withdraw all objections to the laying out of the said proposed road
and desire to not be considered as a remonstrator at all.

In the presence of

Dated this Feb 3 1908

N. B. Bullenfield
A. M. Cummings

Henry Drummond

In the County Court
of the State of Oregon
for Lincoln County

In the matter of the
Estate of J. P. Hanson,
deceased,
For by J. P. Hanson
et al.

Withdrawal of
Remonstrance of
Hanson & Young
Dinner of any
proceedings of said
Estate

Filed July 5-1908

J. P. Hanson
et al.

In the County Court of the State of Oregon for the County
of Union

In the matter of the proposed County road
petitioned for by J. B. Thomson et-als

State of Oregon

County of Union ss. I Elma Thomson being first duly sworn say
that I am one of the petitioners for the above described proposed County
road; that at the time of the signing of the said petition, I had a home
stead within the district in which the said road is proposed to be laid
out; that since said time I have changed my entry into that of Timber &
Stone and on January ^{11th} 1908, paid out in full for the tract of land
and received a final certificate therefor, and that I now own and am posse
ed of the said tract of land; that this tract of land is my home and
has been for the last three years, and except for temporary absences,
my residence is there and has been there; that this tract of land is my
individual home and I have no no home elsewhere, except that temporari
ly while teaching school at Union, I make my stopping place with my moth
er at Union.

Elma Thomson

Subscribed and sworn to before me this 11th day of Feb. 1908

W. L. Wilson

Notary Public for Oregon.

In the County Court of the State of Oregon for the County of Union
In the matter of the proposed County road
petitioned for by J. B. Thomas et-als

State of Oregon

County of Union ss. I B. F. Wilson being first duly sworn say
that I am personally acquainted with Lindsay Roberts whose name is subscri-
bed to the petition in the above entitled case; that I know where his res-
idence is; that I know that his home is upon a tract of land situated
within the road district in which said proposed road is to be laid out;
that I further know that he is and has been since late last fall, tempora-
rily absent from his home, in the State of California; that his ab-
sence is only tempora lly ; that the reason that I am advised con-
cerning this matter is because a short time before he left for Califor-
nia he had some business transacted before me and advised me at the time
of his intentions. That I am also personally acquainted with Mrs. Mary
E. Knight; have acted as her attorney when she required the services of
an attorney; that during the past winter she has been temporarily
absent on a visit east; that lately she has returned and is now making
her home at her ranch on Catherine creek within said road district No. 27
in which said road is proposed to be laid out, where she has made her home
for the past two years.

Subscribed and sworn to before me this 4th day of July 1908

B. F. Wilson
Notary Public for Oregon.
Justice of the Peace

In the County Court
State of Oregon
County of Wasco

In the matter of
E. Road Railroad
vs by J. P. Newman
et. al.

Showing as to said
claim of said
opposed to by
thereunto

Filed July 5-1908

J. P. Newman
Clerk

KNOW ALL MEN BY THESE PRESENTS That The Amalgamated Sugar Company, a corporation duly organized and incorporated under the laws of the State of in Consideration of seven hundred eleven and 96/100 dollars, to it paid by F.P.Lanius does hereby grant, bargain, sell and convey to said F.P.Lanius, heirs and assigns forever, the following described parcel of real estate situate, lying and being in the County of Union and State of Oregon, to-wit: Commencing at the northwest corner of the southeast quarter of Section ten, Township four (4) South of Range 39 E.W.M., running thence south 619 feet; thence east to the center of Catherine Creek; thence down said center of said Catherine Creek until it strikes the north boundary of said quarter section; thence west 1500 feet to place of beginning, containing 15-80/100 acres, more or less. Together with the tenements, hereditaments and appurtenances thereunto belonging or in anywise appertaining; and also all its estate, right, title and interest at law and equity therein and thereto.

TO HAVE AND TO HOLD the same to the said F.P.Lanius heirs and assigns forever. And the said Amalgamated Sugar Company does covenant with the said F.P.Lanius and his legal representatives forever, that the said real estate is free from all incumbrances, and that it will and its successors shall warrant and defend the same, to the said F.P.Lanius heirs and assigns forever, against the lawful claims and demands of all persons whomsoever, from, by and under the presents,

IN WITNESS WHEREOF the grantor above named pursuant to a resolution of its Board of Directors duly and legal adopted has caused these presents to be signed by its Vice President and its Secretary and its corporate seal to be hereunto affixed this 29th day of May A.D.1906,

Signed, Sealed and Delivered, in the presence of us as Witnesses:

Wm W. Shaw,
Tera S. Young.

(Corporate Seal)

Amalgamated Sugar Company.

By H.H.Spencer, Vice President.

Henry H. Rolapp, Secretary of
Amalgamated Sugar Company.

STATE OF UTAH)
) SS.
County of Weber)

BE IT REMEMBERED that on this 5th day of September A.D. 1906, before me the undersigned a Notary Public in and for the Weber County State of Utah, duly commissioned and qualified, personally came H.H.Spencer Vice President of the Amalgamated Sugar Company, and Henry H. Rolapp Secretary

of said Company, whose names are subscribed to the foregoing instrument as parties thereto, and as Vice President and Secretary of said Company, both personally know to me to be the individuals named and described in, and who executed the said instrument, and the severally acknowledged to me that he, the said H.H.Spencer as Vice President and he the said Henry H.Rolapp as Secretary of the Amalgamated Sugar Company, executed the foregoing instrument as and for the act and deed of said Company freely and voluntarily and for the uses and purposes therein mentioned, and he the said Henry H.Rolapp being by me duly sworn did depose and say that he is the Secretary of the Amalgamated Sugar Company and resides at Ogden City, State of Utah, that he is the legal custodian of, and is acquainted with and has in his possession the corporate seal of the Amalgamated Sugar Company, that the seal affixed to the foregoing instrument is such corporate seal: That the same was affixed by him as Secretary of said Company on the 29th, day of May A.D.1906, by order of the Board of Directors of said Company, and that he signed his name thereto by the like order of the Board of Directors of said Company.

IN WITNESS WHEREOF I have hereunto set my hand and affixed my

of said Company, who names are subscribed to the foregoing instrument as parties thereto and as Vice President and Secretary of said Company, both personally know to me to be the individuals named and described in, and who executed the said instrument, and he severally acknowledged to me that he the said H H Spencer as Vice President and he the said Henry H Rolapp as Secretary of the Amalgamated Sugar Company executed the foregoing instrument as and for the act and deed of said Company freely and voluntarily and for the uses and purposes therein mentioned, and he the said Henry H Rolapp being by me duly sworn did depose and say that he is the Secretary of the Amalgamated Sugar Company, and resides at Ogden City state of Utah that he is the legal custodian of, and is acquainted with and has in his possession the corporate seal of the Amalgamated Sugar Company that the seal affixed to the foregoing instrument is such corporate seal. That the same was affixed by him as Secretary of said Company on the 20th day of May A D 1906 by order of the Board of Directors of said Company, and that he signed his name thereto by the like order of the Board of Directors of said Company

IN WITNESS WHEREOF, I have hereunto set my hand and affixed my

~~Notary Public~~ H. S. Rolapp, Notary Public

My Commission expires Sept 18th, 1909.

(Recorded November 6th 1906, in Book 40 at Page 595 Deed Records Union County Oregon D.H. Baxter Recorder, By E. M. Damon, Deputy)

State of Oregon,
County of Union } ss

I the undersigned Recorder of Conveyances of Union County Oregon, hereby certify that the foregoing transcript of deed is a correct copy of the record with the whole of such as it appears of record in my office and in my custody
Witness my hand and official seal this 3 day of July 1908
D. H. Baxter
Recorder of Conveyances

1911

1911

1911

1911
1911
1911

1911
1911

1911
1911
1911

To the Honorable County Court of Union County, Oregon-

1
2
3
4
5
6
7
8
9
10
11
12
13
14
15
16
17
18
19
20
21
22
23
24
25
26
27
28
29
30
31
32

In the matter of the proposed
road petitioned for by J.B.Thompson
and others.

We the undersigned are on the petition for and the
first remonstrance against said proposed road-and we desire to
not be counted on the petition but be counted on the remonstrance.

Dated at Union, Oregon-this October 19th 1907.

H. C. Faulk
J. A. Faulk
C. E. Sherman

Witness C. A. Staples

State of Oregon,)
(ss.
County of Union.)

I, C. A. Staples, being first duly sworn, say that I was
present and saw H. C. Faulk, J. A. Faulk and C. E. Sherman sign
instrument.

Dated at Union, Oregon, October 31, 1907.

C. A. Staples

Subscribed and sworn to before me this October 31, 1907.

J. Dan
Notary Public for Oregon.

R. E. Cant
Prosser
Linn Co Ky
Prosser
Iowa

Letter of Sherman-Faulk and
Faulk-


Filed Mar 6-1907

J. P. Faulk
Clerk

BE IT REMEMBERED, That at a regular term of the County Court of the State of Oregon, for the County of Union, begun and held at the Court House in the City of La Grande, in said County and State, on Wednesday, the _____ day of _____ A. D., 190__, the same being the first Wednesday of said month and the time fixed by law for holding a regular term of said Court, when were present:

The Honorable J. C. HENRY, County Judge,
J. M. SELDER, COMMISSIONER,
Ben Brown, Commissioner,
J. B. Gilham, Clerk,
F. P. CHILDERS, Sheriff.

WHEN, on _____, the 7th day of February, A. D., 1908, or the Judicial Day of said term, among others the following proceedings were had, to-wit:



In the matter of the proposed County Road petitioned for by J. B. Thomson, et al.,

Now at this time this matter comes on for consideration of the Court on the report of the County Road Viewers upon the remonstrance of S. S. Boothe and others to the establishment of said proposed County Road. The petitioners appearing by B. F. Wilson of counsel and the remonstrators by C. H. Finn of counsel.

It appearing to the Court that the remonstrators have secured more signers than the petitioners, and it further appearing to the Court, that to open and improve said proposed County Road as petitioned for will be a great expense to the County, and that ithe same will greatly inconvenience some of the property owners along the route of said proposed road. And the Court being new fully advised in the premises, ~~it is~~ ~~not~~ ~~permitted~~ ~~to~~ ~~grant~~ ~~the~~ ~~same~~ ~~and~~ ~~the~~ ~~same~~ ~~is~~ ~~hereby~~ ~~overruled~~ ~~and~~ ~~denied~~. IT IS THEREFORE CONSIDERED, ORDERED and ADJUDGED by the Court that the petition for said proposed County Road, be ~~and~~ the same is hereby overruled and denied.

(Signed) J. C. Henry, County Judge.
J. M. Selder, Commissioner,
Ben Brown, Commissioner,

REPORT OF BOARD OF COUNTY ROAD VIEWERS.

To the Honorable County Court for Union County, Oregon :

The undersigned Board of County Road Viewers, heretofore on the 27th day of Oct 1907, instructed to view, lay out and alter the proposed county road, of which the survey hereto attached is a true and correct description, as petitioned for by J. B. Thomson et al., beg leave to report that on the 11 day of Oct. 1907, in pursuance with said order, we proceeded to view out said proposed road for the whole distance thereof, and that in our opinions said proposed road should be laid out and established as a public highway of Union County, Oregon; that the same is practicable and would add greatly to the convenience of the householders residing in the vicinity thereof. We therefore recommend that said proposed road be laid out and

declared a public highway of said county and that by the location of said road

<u>John Fickland</u>	<u>would be damaged to the amount of</u>	<u>\$ 50.00</u>
<u>Booth</u>	"	<u>164.00</u>
<u>Arthur Busick</u>	"	<u>25.00</u>

Arthur Curtis
B. Logsdon
Thos. Brasher

Board of County Road Viewers.

State of Oregon
County of Union } S.S.

In the matter of the County road petition
for by J. B. Thomson and others, that the field Notes made by me
are true and correct, and that the plat accompanying the
same is a true and correct representation of said road both
together in angles and distances

Arthur Curtis
County Surveyor

Report of Surveyor.

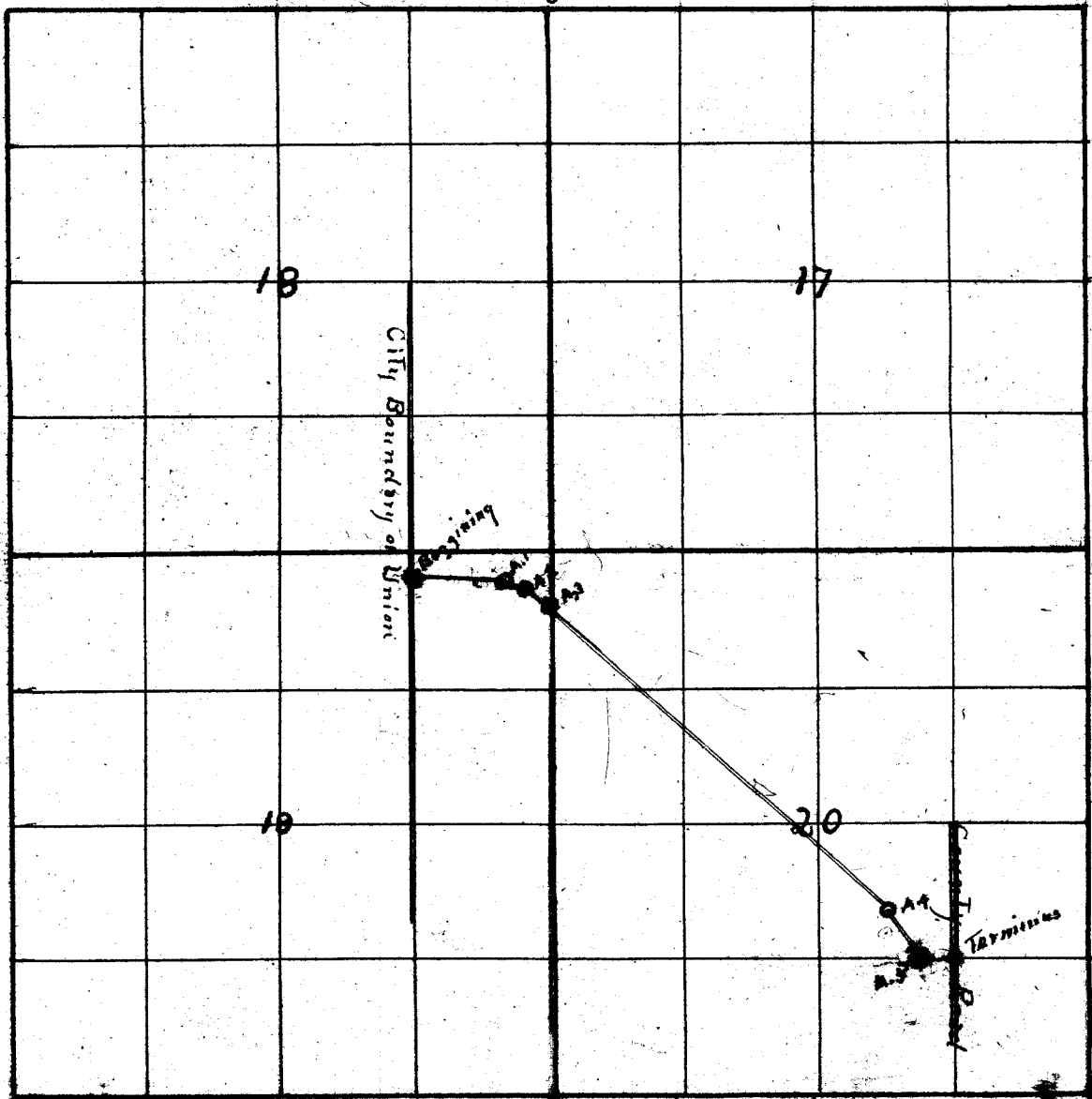
To the Hon. County Court of Union County, Oregon:

I, the undersigned, County Surveyor, appointed to survey the county road proposed by J. B. Thomson et al., beg leave to report that on the 11 day of Oct. 1907, in pursuance of said appointment and order, I Surveyed said proposed road for the whole distance thereof, the following being the field notes of said survey:

Commencing at a point 3.25 chs. South of the N.W. Cor. of the N.E. $\frac{1}{4}$ of the N.E. $\frac{1}{4}$ of Sec. 19. Town 4 South Range 40 E.W.M. being the South line of said road; at a rock marked R.; Then South 87° East 6.20 chs west bank of Catherine Cr. 7.00 chs East Bank of Catherine Cr. 12.50 to Angle 1 a rock marked " Then S. 70° E. 3.00 chs to Angle 2 a rock Then South $59^{\circ} 30'$ E. 4.00 chs to angle 3; " S. 46° E. 60.50 chs to 1 Mile post " " 54° E. 10.00 chs to angle 4; " S. 37° E. 8.85 chs to Angle 5 a Rock " East 5.45 chs to Terminus on County road at a point in center of S.E. $\frac{1}{4}$ Sec. 20. Town 4 South Range 40 E.W.M. all points are marked with Rock set on the South line of Road except angle 5 and Terminus which are in center E-W. Arthur Curtis
County Surveyor.

Road Petitioned for by J. B. Thomson, et. al.

Town. 4 South Range 40 East W. M.



IN THE
County Court

OF THE

State of Oregon

For the County of Union

*I have heretofore
County Road but
itineraries for my
H. B. Johnson and*

Report of

Filed October 19, 1907

*H. B. Johnson
Clerk*

DEPARTMENT OF THE INTERIOR,
UNITED STATES LAND OFFICE,

January 2nd 1908.

This is to certify that the records of the United States Land Office at LaGrande, Oregon-show that Franklin P. Lanius made Homestead Entry No 14995 on May 10th 1906-for the NE $\frac{1}{4}$ SE $\frac{1}{4}$ & SE $\frac{1}{4}$ SE $\frac{1}{4}$ Sec.11-the SW $\frac{1}{4}$ SW $\frac{1}{4}$ Sec 12 and NW $\frac{1}{4}$ NW $\frac{1}{4}$ Sec.13 in Township 5 south of Range 40 N.W.M.and that the same remains uncanceled.

E. W. Davis Register

IN THE

County Court

OF THE

State of Oregon

For the County of Union

I was prepared
to read testimony
for my self
Thomson et al

certificates of
E. W. Stone
Reg. vs. Stone
et al

Filed Jan 2, 1904

J. B. Williams
Clerk

In the County Court of Union County, Oregon-

In the Matter of the proposed road
petitioned for by J.B.Thompson and
others.

State of Oregon-

County of Union-SS- I S.S. Boothe being first duly sworn
say; That I am personally acquainted with ^{Alma Thompson} ~~Alma Thompson~~ ~~Henry~~
^{Frank Turner} ~~Dean~~ and J.F. Dean who signed the petition for the location
of the proposed road petitioned for by J.B.Thompson and others
now pending in said county court-and that neither of said
petitioners above named is a freeholder-but that ^{J.F. Dean has a} ~~all have~~ claim
on government lands not yet proved upon nor patented-and that
is all the lands they own-either in Road District 27 or
elsewhere.

S.S. Boothe

Subscribed and sworn to before me this ^{November 1st} ~~October~~ 1907.

C.H. Finn

Notary Public for Oregon.

1
2
3
4
5
6
7
8
9
10
11
12
13
14
15
16
17
18
19
20
21
22
23
24
25
26
27
28
29
30
31
32

4

R. E. Corn

- R. E. Corn
has 5 prothonotary
birds

Affidavit as to ~~Henry~~ Thompson

Henry Brown and J. F. Bern-

Filed Mar 6-1907

J. F. Bern
Henry Brown

W. F. Bern

1
2
3
4
5
6
7
8
9
10
11
12
13
14
15
16
17
18
19
20
21
22
23
24
25
26
27
28
29
30
31
32
33
34
35
36
37
38
39
40
41
42
43
44
45

In the County Court of Union County-Oregon.

1	In the Matter of the road)	
2	petitioned for by J.B.Thompson)	Remonstrators' Statement
3	and others-)	and Motion.

To the Hon. County Court:-

The REMONSTRATORS to the above named road come now and show the court and commissioners:-

THAT on the petition for said road are;

J.B.Thompson,	Lindsey Roberts-	Henry Drumm-
A.C.Hess-	J.B.Weaver-	L.H.Stover
Charles Stover-	H.C.Faulk-	J.A.Faulk-
C.E.Sherman-	J.F.Deab	Elma Thompson-
Mary E.Knight-	Frank Turner-	

in all 14 names:-
all claiming to be freeholders;

THAT on the REMONSTRANCES filed herein against said road are:-

J.Fickle-	S.S.Boothe-	J.Richardson-
G.Blatter-	S.T.Godsey-	Arthur Busick
Polly Sweiger	G.L.Sweiger-	Elmer Sweiger
Wm Sweiger-	C.E.Sherman	Joseph Lore-
H.E.Rodman-	W.H.Hasbrouck-	H.D.Ashmead
S.P.Colver-	Charles Wilson-	W.H.Richardson
F.P.Lanius-	J.A.Faulk-	H.D.Brake-
D.W.Saxton-	Henry Drumm-	H.C.Faulk-
Mrs S.J.Wilkinson-	Silas Nyhart	Rose A.Wilson-
S.O.Gates-	J.T.Sheets-	O.A.Alrick
Matilda Lanius-	Flora E.Lanius-	L.H.Stover-
		A.C.Blatter-

all claiming to be freeholders:- in all 31 names-

Of the Petitioners -L.H.Stover,C.E.Sherman,H.C.Faulk and J.A. Faulk have signed the remonstrance and requested their named to be taken off the petition-which if allowed would make but 10 petitioners who desire to stand by the petition;

But now comes C.E.Sherman and Henry Drumm who ask to be restored after signing both papers; After investigation affidavit is made showing that neither Sherman or Drumm is qualified to sign either paper so that their fuss is not needed;

There is an affidavit filed by George Baird and another by him and J.B.Thompson- claiming that of the remonstrators- Rose E.Wilson,Silas Nyhart-H.E.Rodman-A.C.Blatter,G.Blatter, D.W.Saxton,W.H.Hasbrouck-H.D.Ashmead-Wm Swiger,Polly Swiger, G.L.Swiger,Elmer Swiger,Joseph Lore,H.D.Brake,W.H.Richardson, & J.Richardson and F.P.Lanius-17 are unqualified;

It was understood on both sides at the commencement that a homesteader on government lands without final proof made him a freeholder so that there are disqualified signers on both papers;

1 But this is met by the affidavits of H.D. Drake and S.S. Boothe
2 that W.H. Richardson, J. Richardson, S.P. Collver and F.P. Lanius were
3 at the time of signing such remonstrance qualified -and the rec
4 ords introduced here from the county records show that Lanius and
5 Gullver cannot be challenged-as they own lands and are residents
6 within the said road district beyond and question;

7 On the other hand it is shown by affidavits that of the petitioners
8 Alma Thompson, J.F. Dean, Charles E. Sherman, Frank Turner and Henry
9 Drumm-were not at time of signing the petition for said road
10 either of them freeholders within Union County and residents of
11 said road district wherein the road is sought to be established
12 and we are ready to bring ~~proof~~ proof that such is a fact;
13 Alma Thompson acknowledges it; Sherman is but a tenant and not a
14 freeholder within Union County; Dean is not a freeholder within
15 Union County, Turner is neither a freeholder or resident of said
16 Union County-and Drumm is on a 40 acre homestead tract of land
17 belonging to the United States-no final proof, and he is not a
18 freeholder within Union County, Oregon-hence FIVE of the petitioners
19 were disqualified when they signed the road petition hence the
20 petition has but NINE (9) qualified signers-and of these H.C.
21 Faulk-J.A. Faulk and L.H. Stover-desire to withdraw and be counted
22 on the remonstrance-so that but SIX (6) signers should be counted
23 on the petition-as desiring to have this road;

24 Two of the petitioners -Knight and Roberts went away-and Roberts
25 is still a resident of California-and that is offsetted by
26 Saxton on the remonstrance-if one is counted then the other must
27 be;

28 So that of the Remonstrators-J. Fickle-S.S. Boothe-Arthur Busick-
29 S.T. Godsey, Charles Wilson, S.P. Collver, F.P. Lanius, Mrs S.J. Wilkin
30 son, O.A. Alrick, S.O. Gates, Matilda Lanius and Flora E. Lanius- 12
31 are without question-and D.W. Saxton, J.A. Faulk, L.H. Stover, H.C.
32 Faulk-Moses Lore-W.H. Richardson, J. Richardson -7 more must be
33 counted; Making 19-qualified -of which we know;

34 It is claimed that Moses Lore has no rights because of age-but
35 his intelligence and qualifications compare with the parties who
36 challenge him; the law does not make mention of any other quali
37 fications except residence and owners of realty; He has both;

38 Of the Swigers-it is found that Polly Swiger and Elmer Swiger
39 and Wm Swiger own lands in the road district 27-upon which they
40 pay taxes and were always led to believe that they resided with
41 in said district-but upon measurement Polly Swiger's house and
42 Elmer Swiger's house-in which they respectively live are within
43 TWENTY FEET of the north line of said road district but on the
44 outside-so close has this contest run;

45 THEREFORE THESE REMONSTRATORS move the court to ~~return~~ ^{to} the
46 REMONSTRANCES said names so proved to be qualified and to
47 disregard all those names on the petition shown not to be FREE
48 HOLDERS-towit-Alma Thompson, J.F. Dean, Henry Drumm-C.E. Sherman
49 and Frank Turner-who cannot show that they were resident free-
50 holders within Union County, at time of signing said road peti-
51 tion-and

52 THUS TO DISMISS said petition and this road matter.

53 J. Fickle,
54 S.S. Boothe et als-

55 
56 _____
57 Attorney for Remonstrators.

1
2
3
4
5
6
7
8
9
10
11
12
13
14
15
16
17
18
19
20
21
22
23
24
25
26
27
28
29
30
31
32

In County Court
Hennepin County
Minn

James
D. Ross
Petitioner

vs
James
D. Ross
Respondent

Motion

Filed July 5-1908


J. P. Buckley
Clerk

In the County Court of Union County--State of Oregon.

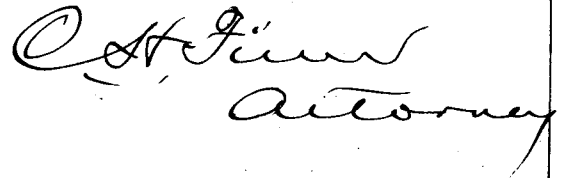
In the Matter of the Road
petitioned for by J.B.Thompson
et als-

The Undersigned respectfully petitions and says that said proposed road is laid out and proposes to cross his land in such a manner that it will use up the best of the same--runs diagonally and will require much fencing - and that he will be damaged thereby in the full sum of \$1000 and therefore he prays an order that in case said road is established across your petitioner's land that he have the said sum of \$1000 as damages.

Dated LaGrande, Oregon--November 16th 1907.



Claimant and Petitioner.



Attorney

De County Clerk
Union County

Oregon

In re road

petition for

by J. B. Thompson
et al

Claim and

petition for

Removal

B. B. Booth

1

Filed Nov. 27-1907

J. B. Thompson

W. W. W.

In County Court of Union County-State of Oregon.

In the Matter of the Road+petitioned
for by J.B.Thompson et als-

Comes now S.S.Boothe and represents to to the court-that if the said road shall be located as petitioned for by J.B.Thompson and others it will cross his lands in Section 20 in Twp 4 south of Range 40 E.W.M.--in Union County,Oregon-a long distance and will not only take the land but will shut off at least 40 acres from stock and irrigation water out of Catherine Creek-and will render said land almost worthless-lands that now paye \$20 per acres per year as regular income-and will require the construction and maintenance of a large amount of fencing-and that the location of said road will render his lands less valuable than now of \$1000.00 he therefore claims damages in the said sum.

S S Boothe

In County Court of Union County
Oregon-

In the Matter of the Road
petitioned for by
J.B.Thompson and others.

Claim for damages by
S.S.Boothe.

Filed Jan 2 1908
J.R. Hickman
Clerk

In the County Court of Union County-State of Oregon.

In the Matter of the Road
petitioned for by J.B.Thompson
et als-

The Undersigned respectfully petitions and says
that said proposed road is laid out and proposes to cross
his land in such a manner that it will use up the best of
the same-runs diagonally and will require much fencing -
and that he will be damaged thereby in the full sum of \$1000
and therefore he prays an order that in case said road is
established across your petitioner's land that he have the
said sum of \$1000 as damages.

Dated LaGrande, Oregon-November 15th 1907.

Jackson Filler
Claimant and Petitioner.

C. H. Finner
attorney.

De County Court
Linn County
Oregon

Shirley

Presented for
by J. H. Thompson
State

Claim on
petition for
Admiralty

Jacksonville

Filed Mar. 27-1907

J. H. Thompson

Blair

In the County Court of the state of Oregon for the County of Union
In the matter of the proposed County road petitioned
for by J. B. Thomson et-als.

Now comes the petitioners herein and based upon the
attached affidavit and other evidence herein object to the names of the
following persons upon the remonstrances filed herein, for the reason that
none of the said persons are freeholders residing within road district No.

27 the district in which the said road is proposed to be laid out, viz,
✓ Elmer Swiger, ✓ Pelly Swiger, ✓ G. L. Swiger, ✓ Wm. Swiger, ✓ H. D. Ashmead, ✓ W.H
✓ Hasbrouck, ✓ W. H. Richardson, ✓ J. Richardson, ✓ D. W. Saxton, ✓ G. Blatter,
✓ A. C. Blatter, ✓ H. E. Rodman, ✓ H. D. Drake, ✓ Jos. Lore, ✓ Rose E. Wilson and

✓ Silas Nyhart, and also object to the consideration of Meses Lore upon
said remonstrance for the reason that he is not capable of deciding the
question of the advisability of laying the said road or any road ^{out} on accu
account of his feebleness of mind and body., and move the court for an order
denying and over-ruling the said remonstrances to the said road as the
same do not contain qualified remonstrances ~~more~~ tors in excess of
petitioners.

Rose E. Wilson
Attorneys for petitioners.

In the County Court of the State of Oregon for Union County
In the matter of the proposed
County road petitioned for by
J. B. Thomson et-als.

State of Oregon

County of Union ss .

I George Baird being first duly

sworn say that I am acquainted with the persons named herein and with their place of residence and qualifications to sign a remonstrance to a road petition; that the following named persons who have signed a remonstrance to the road above petitioned for do not and have not since the filing of said petition, resided within the road district in which the said road is proposed to be laid out, viz, Elmer Swiger, Pelly Swiger, G. L. Swiger, Wm. Swiger, H. D. Ashmead, W. H. Hasbrouck, W. H. Richardson, J. Richardson, ~~S. P. Golliver~~, D. W. Saxton; that of the foregoing named persons the following are not freeholders, viz, H. D. Ashmead, W. H. Richardson, J. Richardson, W. H. Hasbrouck, D. W. Saxton. That none of the said persons are freeholders residing within the road district in which said proposed road is to be laid out, and were not at the time of the filing of the said petition or of said remonstrance.

That the following named persons, while residing within the road district in which said road is proposed to be laid, neither of them are freeholders viz, G. Blatter, A. C. Blatter, H. E. Rogman, H. D. Drake, Jos. Lore, Rose E. Wilson, Silas Nyhart; that while the said H. D. Drake had a homestead filing within the said road district in which said road is proposed to be laid out, as I am informed and believe the said homestead entry has been cancelled or held for cancellation after contest, by reason of non-residence. That while the said W. H. Richardson and J. Richardson, at one time had a contract of purchase of what is denominated the Ames land, I am informed and believe that the contract of purchase has long since been forfeited and that neither of them ever owned or had any real interest in the said lands or any part thereof.

~~That while the said S. P. Golliver has lands within the road district and is a freeholder, his actual residence is outside the road district in which the proposed road is to be laid out,~~

J. B. Thomson
G. B. Blatter

That the said Moses Lore whose name is signed to the said remonstrance against the laying out of the said road, is not able to read or write in the English language and his name appearing thereon was necessarily signed by some one else; that he is of about the age of one hundred years that for many years it has been the general understanding in the community in which he resides, that he has not sufficient mind for the transaction of any business whatsoever; that he is feeble in health as well as in mind; that as affiant verily believes was not in condition and has not been in condition for a long time to comprehend the question of the advisability of laying out a county road, and affiant therefore asserts that he is not in such condition; that as affiant verily believes Moses Lore should not be considered in connection with this matter at all.

Geopard J. B. Johnson

Subscribed and sworn to before me this 4 day of Feb 1908,

B. G. Wilson
Notary Public for Oregon

The Property Council -
Jefferson County
Dear you

In the matter of
The Road Bill
for the Jefferson County

Applicant as to
Special License of
Pensioners &
Mortgage to change
over rule the same

Filed July 5th 1908


J. J. Hickman
Clerk

DEPARTMENT OF THE INTERIOR,
UNITED STATES LAND OFFICE,

LaGrande, Oregon—January 3rd 1908

show

This is to certify that the records of this office that Elma E. Thompson had a homestead entry prior to October 12th 1907 to the NE $\frac{1}{4}$ NE $\frac{1}{4}$, SE $\frac{1}{4}$ SE $\frac{1}{4}$ SW $\frac{1}{4}$ SE $\frac{1}{4}$ & SE $\frac{1}{4}$ SW $\frac{1}{4}$ Sec. 22—Tp 5 S. Rge 41 E.W.M.—and that on that date she turned the same in to a timber & stone entry—and the same is still unpatented.



Register.

Dr Es Count
Green Co Pa

In number
and present
for 4 100 100
scale

Green County
Weston Pa

Filed 1/3-08

J. B. Williams
Clerk
for the County
Super

In the County Court of Union County, Oregon,

In the Matter of the road
petitioned for by J.B.Thompson et als-

State of Oregon-

County of Union-SS:- I--H.D.Brake being first duly sworn say:-
That I am a resident of Road District No 27 of Union County; that
I personally know F.P.Lanius, W.H.Richardson, J.Richardson and S.P.
Colver who signed the remonstrance to the location of the road
petitioned for by J.B.Thompson and others-filed in the above entitle
Court; that I know of my personal knowledge that the said F.P.Lan
ius lives in Sec.¹¹ Tp 5 south of Range 4 E.W.M.-that W.H.Richard
son and J.Richardson both live in the south half of Sec.26 Tp 4
-south of Range 40 E.W.M.and that S.P.Colver resides in Sec.35 in
same township and range-and that they all reside in said Road
District 27-and that said proposed road is in the same road dist-
rict;and that all of the said persons are freeholders as shown by
the County Assessors records of Union County, Oregon-the latter
three having lands within the said road districts and in their own
names.

H.D.Brake

Subscribed and sworn to before me this the 1st day of November 1907.

C.H. Fin

Notary Public for Oregon.

J. E. Cant
J. E. Cant

Success

Success

Success

Success

Success

Success

July 2006-1007

J. E. Cant

Success

IN THE COUNTY COURT OF THE COUNTY OF UNION, STATE OF OREGON.

In the Matter of the public highway +
+
petitioned for by J.B. Thomson, et al. +
+
+++++

To the Honorable County Court of Union County, Oregon:

The Undersigned, your petitioners, freeholders, residing within the road districts, where the proposed County road will run, hereby remonstrat against the location of the County road petitioned for by J.B. Thomson, et. al., Beginning at a point on the Sub-division line, running North and South between the East half of the Northeast Quarter, Section Nineteen (19), and the West half of the Northeast Quarter said section Nineteen (19) in Township Four (4) South of Range Forty (40) E.W.M., where the pipe line of the water system of the City of Union intersects the same, thence in an Easterly and Southerly direction along the said pipe line on the most practicable route to a point on the Sub-division line, running East and West, between the North half of the Southeast Quarter of Section Twenty, and the South half of the Southeast Quarter, said Section Twenty, Township Four, South Range Forty, E.W.M. thirty feet East of where said pipe line intersects the said last named sub-division line, thence East on said line to intersect the Union and Cornicopia Wagon road as now traveled and there terminating.

That the road as now laid out and established has been laid out and established for at least thirty years.

That to open and improve a new road where petitioned for, will en-tain upon the County new and additional expense to the amount of several hundred dollars.

That the location of the road as petitioned for will also cause great damage to the property owners along the route of the said road, which must either be paid by the County or by the petitioners.

That the road as now located was located over the best route and

that at the place where the road is sought to be placed by this petition, the ground is unfavorable for a road, being largely soft marshy land, and over which land it will be necessary to build a high grade as well as several bridges.

That your petitioners believe that the interests of the County and the people in that section will not be conserved by the opening of a new highway where petitioned for.

Wherefore your petitioners remonstrate against the opening of said highway, and your petitioners will every pray.

NAMES:

NAMES:

J. Pickle ✓	H. E. Rodman ✓
J. S. B. Butke ✓	W. H. Harbrow ✓
Arthur Bussick ✓	H. H. Richardson ✓
G. Blatter ✓	J. Richardson ✓
A. C. Blatter ✓	S. P. Colver ✓
S. T. Godsey ✓	Chas. Wilson ✓
Ebner Swiger ✓	H. D. Drake ✓
Dolly Swiger ✓	F. P. Lanier ✓
G. L. Swiger ✓	J. A. Frank ✓
Joseph Lane ✓	H. C. Hauke ✓
Wm. Swiger ✓	
C. C. Sherman ✓	
H. D. Ashmead ✓	

NAMES:

NAMES:

IN THE
County Court

OF THE

State of Oregon

For the County of Union

I have prepared
County Road Map
showing for my
self
and

Rogers
~~Heister~~

Filed Sept 14th 1909
J. B. Gilliam
Clerk



To the Hon. County Court of Union County, Oregon-

In the matter of the road
petitioned for by J.B. Thompson
and others-

Come now the undersigned-and in addition to the
remonstrance against the location and establishment of a public
highway as petitioned for by J.B. Thompson and others now pend-
ing -and described as beginning on the subdivision line run-
ning north and south between the $E\frac{1}{2}$ NE $\frac{1}{4}$ Sec.19 and W $\frac{1}{2}$ NE $\frac{1}{4}$ Sec
19 in Tp 4 S.Rge 40 E.W.M.where the pipe line of the water sys-
tem of the City of Union intersects same-thence in an easterly
and southeasterly direction along said pipe line on the most
practicable route to a point on the subdivision line running
east and west between the N $\frac{1}{2}$ SE $\frac{1}{4}$ Sec.20 and S $\frac{1}{2}$ SE $\frac{1}{4}$ Sec.20 Twp
4 S.Rge 40 E.W.M-30 feet east of where said pipe line intersects
the said last named sub-division line-thence east on said line
to intersect the Union and Cornucopia wagon road as now travel
ed-there terminating; and also remonstrate against the laying
out, locating and establishment of said road-as petitioned for-
for the reason that the same is not for the best interests of
the public or county, and that there is now a good and sufficient
road for all public purposes in the vicinity of this proposed
road; and we and each of us say that we are freeholders residing
within the road district in which said proposed road is ~~laid~~
~~out~~ and located in.

Dated this October 19th 1907.

D. W. Saxton
Henry Morrison
Mrs. S. J. Wilkinson
Rose E. Wilson
Silas A. Hart

Dr. De Long
Lester Co. St. L.
Dear Mr. De Long
2nd Remonstrance against

patent law
recession
road patents
Bull. of the
St. L.

Filed Mar. 6-1907

J. R. Stickney
Att. Gen.

In the County Court of Union County, Oregon.

In the matter of the road petitioned

for by J.B. Thompson and others:-

To the Hon. County Court of Union County, Oregon:-

We, the undersigned, freeholders within the county of Union, Oregon and residing within the Road District in which is located the proposed road petitioned for by J.B. Thompson and others now pending in said court DO HEREBY AND HEREIN REMONSTRATE against the location, laying out and establishment of such road described as beginning on the subdivision line running north and south between the E 1/4 NE 1/4 Sec. 19 - & W 1/4 NE 1/4 Sec. 19 in Tp 4 S. Rge 40 E.W.M. - where the pipe line of the water system of the City of Union intersects same - thence in an easterly and southeasterly direction along said pipe line on the most practicable route to a point on the subdivision line running east and west between the N 1/4 SE 1/4 Sec. 20 Tp 4 S. Rge 40 E.W.M. - 30 feet east of where said pipe line intersects the said last named subdivision line - thence east on said line to intersect the Union and Cornucopia wagon road as now traveled - and there terminating; and also remonstrate against the laying out of the same for the reason that the same is not for the best interests of the public or the county; and that there is now a good and sufficient road for all public purposes in the vicinity of this proposed road;

Dated on the ground this January 22nd 1908.

Residence is on Sec. Tp 4 S. Rge 40 E.W.M.
Own land in Sec.

Residence is on Sec. Tp 4 S. Rge 40 E.W.M.
Own land in -

O R Abick

Residence is on Sec. 4 Tp 4 S. Rge 40 E.W.M.
Own land in

Residence is on Sec. Tp 4 S. Rge 40 E.W.M.
Own land in -

J O Gates 30 Tp 5 S. R 41
J F Sheets, 5 SR 41
L H Stover section 4 405 Town SR 41
Matilda Lavinio, R. 13. 1/4
5 SR 40

In the County Court of Union County, Oregon-

The undersigned a resident within Road District 27 -of Union County Oregon-and a freeholder within said county, having and owning lands in my own name situated in said county-do hereby remonstate against the road proposed to be located upon petition of J.B.Thompson and others-through said road district.

Dated February 3rd 1908.

Flora C. Samms Residing in Section 17 Tp 5 S Range 40 EWM

In County Court
Union County
Oregon

In the Matter of the
Road Petitions for
by J.B. Thompson
Et al

Remonstrances.

Filed Aug 5. 1904

J.R. Stickman
Clerk

SECOND JUDICIAL DAY.

FRIDAY, JULY 6th, 1906.

In the Matter of the petition of
F.E. Rohan to purchase County's
interest in certain land.

Now at this time it is ORDERED by the Court that this matter be and the same is
hereby continued for the term.

In the Matter of the appointment of
a Stock Inspector for Union County.

Now at this time it is ORDERED by the Court that this matter be and the same is
hereby continued for the term.

In the Matter of the proposed County
road petitioned for by William Wiggins
et al.

Now at this time it is ORDERED by the Court that this matter be and the same is
hereby continued until Saturday, the 7th day of July, 1906.

In the Matter of the petition of
J.H. Childers for Liquor License
in South Elgin Precinct.

Now at this time it is ORDERED by the Court that the hearing of said petition
be continued until Saturday, the 7th day of July, 1906.

In the Matter of the proposed County
road petitioned for by J.B. Thompson,
et al.

Now at this time this matter came on for final hearing and determination of the
Court upon the establishment of said proposed County road, and it appearing to the
Court that upon a personal examination of said proposed route, the Court finds that the
same is not practicable and would add nothing to the convenience of the public at this
time,

It is therefore CONSIDERED and ORDERED that the petition be and the same is

SECOND JUDICIAL DAY.

FRIDAY, JULY 6th, 1906.

hereby denied and the District Attorney is hereby directed to collect from M.R. Woodard and M.M. Hall, petitioners' sureties herein, all costs that said County has been to in viewing said proposed road.

Thereupon it was ORDERED that Court be now adjourned until tomorrow morning, July 7th, 1906, at 9 o'clock.

FIRST JUDICIAL DAY.

WEDNESDAY, SEPTEMBER 4th, 1907.

In the Matter of the Monthly allowance
for various Indigent Persons.

Now at this time it appearing to the Court that D.W. Souder, Maggie Slagner, John Hilderbrand, Emma Crawford and John Evers, are indigent persons and having heretofore applied to this Court for a monthly allowance to assist in their maintenance and support, and it further appearing to the Court that they are residents of Union County; that they have not sufficient means to wholly provide for their needs; that they have no friends or relatives who are able or willing to assist them and after due consideration, the Court believes that they are deserving persons and should have an allowance made them;

It is therefore CONSIDERED and ORDERED by the Court that the County Clerk be and he is hereby authorized and directed to issue warrants on the General Fund of the County for the amounts set opposite their respective names, to-wit:

D.W. Souder,	\$15.00
Maggie Slagner,	12.00
John Hilderbrand,	15.00
Emma Crawford,	12.00
John Evers,	12.00

In the Matter of the proposed Road
petitioned for by J.B. Thomson, et al.

Now at this time it is ORDERED by the Court that this matter be and the same is hereby continued for the term.

In the matter of the Appointment
of a County Physician.

Now at this time it is ORDERED that this matter be and the same is hereby continued for the term.

Thereupon it was ORDERED that Court be now adjourned until tomorrow morning, September 5th, 1907, at 9 o'clock.

SECOND JUDICIAL DAY.

THURSDAY, OCTOBER 3rd, 1907.

In the Matter of the appointment of
 a Justice of the Peace for Union
 Justice of the Peace and Constable
 District.

Now at this time this matter came on for consideration before the Court, and it appearing to the Court that the duly elected, qualified and acting Justice of the Peace in and for said District, is now deceased, and that a good and responsible person should be appointed to fill the vacancy caused by the death of G.W. Prillaman, the acting Justice for said District, and it further appearing to the Court that J.B. Eaton, is a well qualified person for such appointment, that he is a man of good moral character and trust-worthy,

It is therefore ORDERED by the Court that the said J.B. Eaton, be and he is hereby appointed Justice of the Peace in and for Union Justice of the Peace and Constable District, and that he enter upon the discharge of his duties upon his filing a good and sufficient bond in the sum of \$1000.00.

In the Matter of the proposed County Road
 petitioned for by J.B. Thomson, et als.

Comes now J.B. Thomson, one of the petitioners for the above named proposed County Road, and presents to the Court the petition of himself and others, praying for the location and establishment of a county road, described as follows, to-wit:

Beginning at the point on the subdivision line running North and South between the East half of the N.E. $\frac{1}{4}$ of Section nineteen and the West half of the N.E. $\frac{1}{4}$ of said Section nineteen, in Township Four, South of Range Forty E.W.M., where the pipe line of the water system of the City of Union, Oregon, intersects the same, thence in an Easterly and Southeasterly direction along said pipe line on the most practicable route to a point on the subdivision line running East and West between the North half of the Southwest Quarter of Section 20, and the South half of the Southeast Quarter of said Section 20 in Township 4, South of Range Forty, E.W.M., thirty feet East of where said pipe line intersects the said last named subdivision line, thence East on said line to intersect the Union and Cornicopia wagon road as now traveled and there terminating.

And it appearing to the Court that said petition is signed by more than twelve free holders of this County, residing in the road district where the hereinbefore described road is proposed to be, and that said petition properly specifies the place of beginning, intermediate points and place of termination of said road, and it satisfactorily appearing to the Court that notice has been given by advertisement posted at the place of holding County Court, to-wit: At the Court House in the City of La Grande, County of Union, State of Oregon, and also in three public places in the vicinity of

SECOND JUDICIAL DAY.

THURSDAY, OCTOBER 3rd, 1907.

said proposed road, to-wit: One at the East end of Arch Street, City of Union, Oregon, near commencement of proposed road; One at the east termination of said proposed road where same intersects the Union & Cornicopia wagon road, each of which notices were nailed to a board and fastened to a fence; and the other one near the big rock where the High Valley road intersects the Union and Cornicopia Wagon road, the same being nailed to a board and fastened to the fence and each of said notices being placed so that they were in plain view, for more than thirty days immediately prior to the presentation of said petition to this Court, notifying all persons concerned that application would be made to this Court, at the present session of this Court, and that the notices so posted were in due form and duly signed by the petitioners, and that a bond for the cost of this proceeding has been duly given with W.B. Butterfield and George Baird as sureties thereon.

It is therefore ORDERED that Arthur Curtis, County Surveyor, B. Logsdon and Thomas Brasher, constituting the Board of County Road Viewers, be, and they are hereby directed to meet at the City of Union, Union County, Oregon, on the 11th day of October, 1907, at the hour of 10 o'clock A.M. or within five days thereafter and proceed to survey view and lay out said road according to law.

In the matter of the petition of George W. Donnelly for license to sell liquor in less quantities than one gallon in Hilgard Precinct, Union County, Oregon.

Now at this time this matter came on for consideration of the Court, on the petition of George W. Donnelly for the issuance of a license authorizing him to sell spirituous and malt liquors in less quantities than one gallon in Hilgard Precinct, Union County, Oregon, for a period of six months from the sixth day of October, A.D., 1907.

And it appearing to the Court that said petition is signed by a majority of the legal voters of said precinct, and that due and legal notice thereof has been given as by law provided, and that said petitioner has given a good and sufficient bond in the sum of \$1000.00. That no remonstrance against the issuance of said license having been filed, and the Court being fully advised in the premises,

It is therefore CONSIDERED and ORDERED by the Court that said petition be and the same is hereby granted, and the County Clerk is hereby authorized and instructed to issue to the said George W. Donnelly, a liquor license, authorizing him to sell spirituous and malt liquors in less quantities than one gallon in Hilgard Precinct, Union County, Oregon, beginning on the sixth day of October, A.D., 1907, and expiring on the sixth day of April, A.D., 1908.

FIRST JUDICIAL DAY.

THURSDAY, JANUARY 2nd, 1908.

have no friends or relatives who are able or willing to assist them, and after due consideration, the Court believes that they are deserving persons and should have an allowance made them,

It is therefore CONSIDERED and ORDERED by the Court that the County Clerk be, and he is hereby authorized and directed to issue warrants on the General Fund of the County for the amounts set opposite their respective names, to-wit: D.W.Souder, \$15.00; Maggie Slagner, \$12.00; John Hilderbrand, \$15.00; Emma Crawford, \$12.00; John Evers, \$12.00; Eliza Nodine, \$10.00.

In the Matter of the Proposed County Road petitioned for by J.B.Thomson,etal.

This matter came on to be heard on this 2d day of January, A.D. 1908, on the report of the Board of County Road Viewers heretofore made and filed herein, and said report having been read in open Court for the first time, the same is held over for a second reading upon another day of this term of Court.

In the Matter of the Monthly appropriation for the Boys and Girls Aid Society of Portland,Oregon.

Now at this time it appearing that the Court has heretofore made an order appropriating the sum of \$10.00 per month for the use and maintenance of the Boys and Girls Aid Society of Portland, Oregon, and said amount having been paid said Society up to and including the month of September, 1907,

It is therefore ORDERED that the Clerk of this Court draw a warrant on the Contingent Fund for the sum of \$30.00 in payment of said monthly appropriation for the months of October, November and December, 1907.

In the Matter of the proposed Vacation of a portion of the County Road petitioned for by L.Oldenburger et al.

This matter came on to be heard on this January 2nd, 1908, on the Report of the Board of County Road Viewers heretofore made and filed herein, and said report having been read in open Court for the first time, is held over for further consideration on another day of this term of Court.

Thereupon it was ORDERED that Court be now adjourned until tomorrow morning, January 3rd, 1908, at 9 o'clock A.M.

THIRD JUDICIAL DAY.

SATURDAY, JANUARY 4th, 1908.

of which the survey hereto attached is a true and correct description, as petitioned for by L. Oldenburg et al., beg leave to report that on the 31st day of October, 1907, in pursuance with said order, we proceeded to view out said proposed vacation of road for the whole distance thereof, and that in our opinions said proposed vacation of road should be allowed; that the same not practicable and would not add to the convenience of the householders residing in the vicinity thereof. We therefore recommend that said proposed vacation of road be allowed.

(Signed) C.R. Thornton)	Board of County Road
Thos. Brasher.)	Viewers.
B. Logsdon.)	

And said report having now been read on two different days of this term of Court, and the Court being fully advised in the premises, and there being no claim for damages filed herein nor any remonstrances except the one heretofore overruled and denied by this Court,

It is therefore CONSIDERED, ORDERED and ADJUDGED by the Court that said report of the Board of County Road Viewers be approved and placed on record and that the petition for the vacation of the same be, and the same is hereby granted and that said portion of County road be, and the same is hereby vacated and held for naught.

In the Matter of the proposed County
Road petitioned for by J.B. Thomson, et al.

Now at this time it is ORDERED by the Court that this matter be and the same is hereby continued for the term.

Thereupon it was ORDERED that Court be now adjourned until Monday morning, January 6th, 1908, at 9 o'clock A.M.

THIRD JUDICIAL DAY.

FRIDAY, FEBRUARY 7th, 1908.

and presents his resignation as Secretary of the County Board of Health of Union County, Oregon, and asks that the same be accepted.

It is therefore ORDERED by the Court that said resignation be, and the same is hereby accepted.

In the Matter of the Appointment of the Secretary of the County Board of Health.

Now at this time this matter comes on for consideration of the Court, and it appearing to the Court that a vacancy exists in the office of Secretary of the County Board of Health caused by the resignation of Clark E. Saunders, M.D.

And it appearing to the Court that N. Molitor, M.D., is a fit and proper person, being capable of conducting the office in a satisfactory manner, and the Court being now fully advised in the premises,

It is therefore CONSIDERED and ORDERED by the Court that N. Molitor, M.D., be, and he is hereby appointed Secretary of the County Board of Health and that he enter upon his duties as such officer upon his taking the oath of office as provided by law.

In the Matter of the proposed County Road petitioned for by J. B. Thomson, et al.,

Now at this time this matter comes on for consideration of the Court on the report of the County Road Viewers upon the remonstrance of S.S. Boothe and others to the establishment of said proposed County Road. The petitioners appearing by B.F. Wilson of counsel, and the remonstrators by C.H. Finn of counsel.

It appearing to the Court that the remonstrators have secured more signers than the petitioners, and it further appearing to the Court that to open and improve said proposed County Road as petitioned for will be a great expense to the County, and that the same will greatly inconvenience some of the property owners along the route of said proposed road. And the Court being now fully advised in the premises,

It is therefore CONSIDERED, ORDERED and ADJUDGED by the Court that the petition for said proposed County Road, be, and the same is hereby overruled and denied.

In the Matter of the Road of Public Easement petitioned for by S. H. Richards.

Now at this time this matter comes on to be heard upon the Mandate of the Circuit Court heretofore filed in this Court, which Mandate is in words following, to-wit