

*Equity*

No <sup>"8"</sup>

*Circuit*

*Court*

*J C Powers*  
*et als*

*Plaintiff*

*vs*

*James C Surman*  
*et als*

*Defendant*

*Action for*

*Docket*

*Page*

*R E Akin*

*Attorney for Plaintiff*

*Attorney for Defendant*

RECEIVED BY THE CLERK OF THE COURT  
JAN 10 1885

**Record of the Case**

60

**WITNESSES.**

May 14 - Petition see Viewers app'd  
Journal A of 614  
July 9 - ordered app'd  
Journal A of 611

Road

Commencing at S E cor of S 1/4 of N 1/4  
Sec 23 S 11 & R 39 E to the  
Summersville & Shoenakey Road

**DIRECTIONS**—Place papers on **TOP OF RUBBER**  
Fold ends first then sides Throw the rubber cords  
over the ends and package is complete

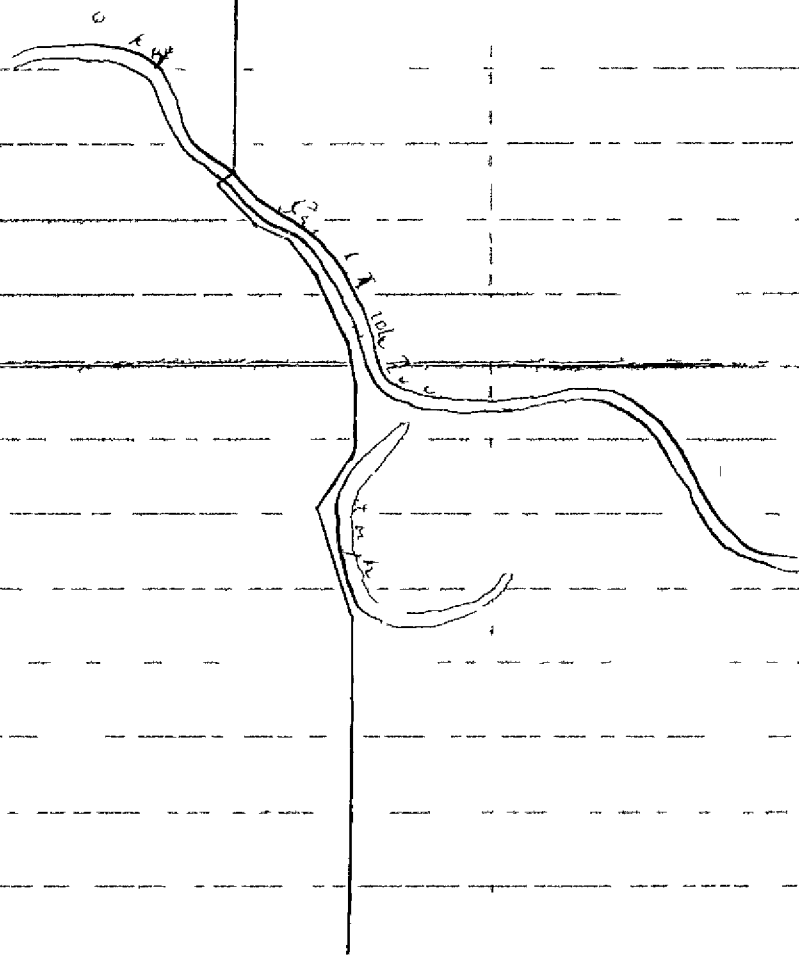
60

Survey of the lot of the S<sup>1</sup> W<sup>1</sup> of T<sup>1</sup> S<sup>1</sup> R<sup>1</sup> S<sup>1</sup>  
R320 to the Commercial Co. desk at

Survey of the lot of the S<sup>1</sup> W<sup>1</sup> of T<sup>1</sup> S<sup>1</sup> R<sup>1</sup> S<sup>1</sup>

Survey of the lot of the S<sup>1</sup> W<sup>1</sup> of T<sup>1</sup> S<sup>1</sup> R<sup>1</sup> S<sup>1</sup>

Survey of the lot of the S<sup>1</sup> W<sup>1</sup> of T<sup>1</sup> S<sup>1</sup> R<sup>1</sup> S<sup>1</sup>



Report of survey to runners of road across the  
Section of the North West of Section 23 of Township 1 South  
Range 29 West and end of road 4 miles and 40 rods to  
Point

Starting point on the S. of Sec. 23 of T. 1 S. R. 29 W.

R. 29 E. at a post work 1.8 distance

✓ West 56 chains then

✓ South 71° West 18 chains then

✓ North 69° West 10 chains then

✓ West 11.50 chains then

✓ South 80° West 7.50 chains then

✓ South 63° West 12 chains then

✓ South 52° West 6 chains then

✓ South 24° West 6.50 chains then

✓ South 36° West 8.25 chains then


✓ North 31° West 266 chains then


West 97.25 chains out

ending on the Summer Corn Creek shot

Total distance 7566 chains

Walter Shuff Surveyor





To the Hon County Court of Union County  
Ore.

We the undersigned viewers appointed to  
view out a road commencing <sup>at the</sup> ~~at~~ the West  
of Section 23, Township 36<sup>th</sup> Range 39 East and  
entering on the road from Lewisville to Lewis where  
point respectfully submit the following report

Measurement on the alignment of water, by two  
viewers being present we proceeded to view survey and lay  
out said road and find it good, good for a road  
Its replacement in such would in our opinion be of  
public utility but more particularly to the  
neighborhood in which it is located

Jesse Miller } viewers  
Gas. H. Stuedley }

Lawrence 26/10/25



and mark said route, and report their doings at the next term of this Court.

In the Matter of Road  
Petition from S. E. Corner of  
Sec 23 to Sumner<sup>th</sup> & Cove Road

Now at this time was presented a petition praying for a County Road commencing at the S. E. corner of the  $\frac{1}{4}$  of the NW quarter of Sec 23 Township One South of Range thirty nine East, thence west to the right Bank of Grand Ronde river, thence along the bank of said River to where the North line of Sec 29 crosses said river, thence west until it intersects the road leading from Sumnerville to Shoemaker's point all of which places and points are in Union County Oregon. Which petition was signed by more than twelve resident households residing in the vicinity and along the route of said proposed road, which petition was accompanied with a bond as required by law, which bond was duly approved by the Court, as well as by proof of the posting of four notices in accordance with the law more than thirty days prior to this time.

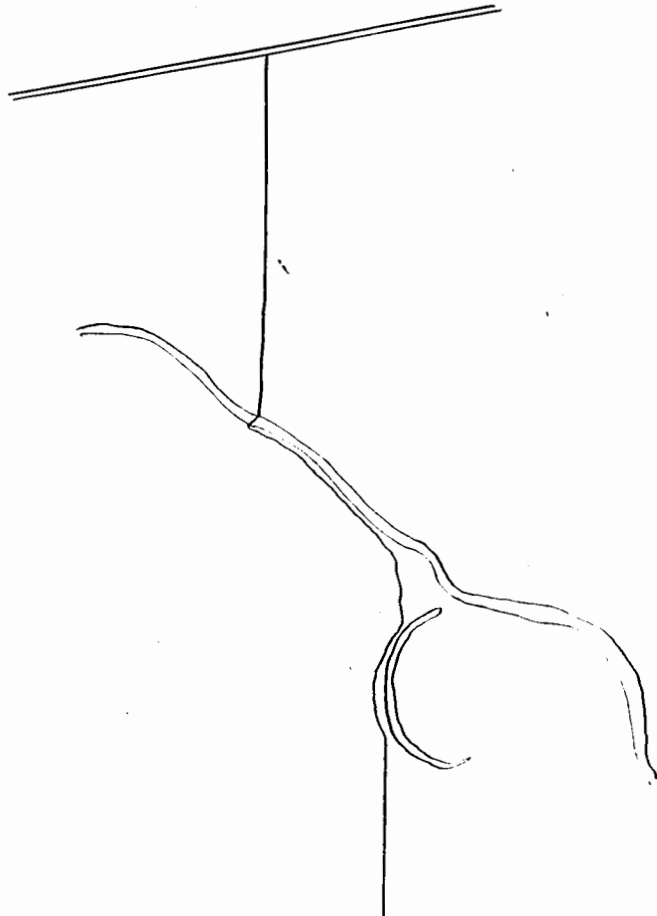
It is therefore Ordered that Jim Standley Jesse Imbler and John Reinhart be and they are hereby appointed Viewers and Willis Skiff Surveyor who are to meet at the house of E. J. Nevils on the 30<sup>th</sup> day of May 1874 and after being duly sworn as by law required to proceed to view out said route, & report their doings at the next term of this Court.

Court then adjourned until tomorrow at 9 o'clock.

In the matter of Road  
Viewers Report.

Now on this day the report of the viewers to view out a road commencing on the S<sup>1</sup>/<sub>2</sub> of the N.W. <sup>1</sup>/<sub>4</sub> of Sec 23 Township 1 South Range 39 East and ending on the road from Summerville to Shomakers point. Roads viewed a second time and said road being reported favorable and there being no remonstrance or petition for damages filed. It is ordered that the prayer of the petitioners be granted and that the same be declared a public highway in accordance with the plat and field notes hereinafter placed, and it is further ordered that the clerk notify the proper supervisor of these proceedings.

All the above named points are in Union County Oreg.



Starting point on the S<sup>1</sup>/<sub>2</sub> of N.W. <sup>1</sup>/<sub>4</sub> of Sec 25 T. 1 S. R. 39 E at a post-Marked & thence

West	54 chains	thence
South	71° West	18 chains thence
North	63° "	10 " "
West		11.50 " "
South	80° West	7.50 " "
"	63° "	12 " "
"	52° "	6 " "
"	24° "	6.50 " "
"	46° "	8.25 " "
North	41° "	2.66 " "
West		97.25 " and

Ending on the Summerville and Hendershot Point road. distance 2 miles 75.66 chains

In the matter of Roads }  
Viewers Report } Now at this time comes  
the report of the viewers to  
view out an alteration in the road between  
Summerville & Hendershots point commencing at  
the South east corner of South half of North West  
1/4 of S. 28. T. 1 S. R. 39 E. thence west to the right bank  
of Grande Ronde River thence along the bank of said  
river to where the North line of S 29 crosses said  
river thence west until it intersects the road  
leading from Summerville to Shoemakers point.  
was read a second time and said road being  
reported favorable and there being no remonstrance  
or petition for damages filed. It is ordered  
that the prayer of the petitioners be granted  
and that the same be declared a public  
highway in accordance with the plat and  
field notes hereinafter placed and it is  
further ordered that the clerk notify the  
proper Supervisors of this proceedings  
All the above named points are in Union Co. Oreg