

654 611-11-74 370

Ordered per v/

IN 40

1975/7

Black Red

W/

J. 8. 6

BE IT REMEMBERED, That at a regular term of the County Court of the State of Oregon, for the County of Union, begun and held at the Court House in the City of La Grande, in said County and State, on Wednesday, the 7th day of October, A. D., 1908, the same being the first Wednesday of said month and the time fixed by law for holding a regular term of said Court, when were present:

The Honorable J. C. Henry, County Judge,  
BEN BROWN, Commissioner,  
J. M. SELDER, Commissioner,  
ED WRIGHT, Clerk,  
F. P. CHILDERS, Sheriff.

WHEN, on ~~Thursday~~, the 8th day of October, A. D., 1908, or the        Judicial Day of said term, among others the following proceedings were had, to-wit:

In the matter of changing a portion of  
County Road No. 586, situated in Sec. 30,  
Tp. 1, N. R. 40, E. W. M.

Now at this time this matter comes on for consideration of the Court on the return of the Sheriff of Union County, Oregon from which it appears that on the 8th day of October, 1908, Laura Elliott was duly and regularly served with a copy of the Report of the Board of County Road Viewers, together with a plat of the land designated to be appropriated, as provided by law.

And it further appearing to the Court, that now is the time fixed by the Court for hearing any objections that may be had to the appropriation of said land for road purposes. And it further appearing to the Court that the claimant herein has appeared by her attorney R. H. Lloyd, who claims \$100.00 damages to her property by reason of the appropriation of said lands. And after due consideration of the matter, a compromise was effected, whereby the Court agrees to pay all expenses in placing a dam and pipe line of sufficient size and length to carry the water a distance of about 400 feet so that her stock can be watered without inconvenience.

IT IS THEREFORE ORDERED by the Court that said lands be and are hereby appropriated for County Road purposes, and that the County pay all expenses as above described and that said expense shall be in full of all claims that said claimant may have against this County by reason of said appropriation. It is further ORDERED by the Court that said change in

the location of said County Road shall be duly entered in the Record of Road Plats of Union County, Oregon, and that said road be changed to conform with the plat on file herein, and opened up and placed in repair for travel.

(Signed) J. C. Henry, County Judge,

~~Ben Brown, Commissioner,~~

J. M. Selder, Commissioner.

BE IT REMEMBERED, That at a regular term of the County Court of the State of Oregon, for the County of Union, begun and held at the Court House in the City of La Grande, in said County and State, on Wednesday, the 7th day of October, A. D., 1908 the same being the first Wednesday of said month and the time fixed by law for holding a regular term of said Court, when were present:

The Honorable J. C. Henry, County Judge,  
BEN BROWN, Commissioner,  
J. M. SELDER, Commissioner,  
ED WRIGHT, Clerk,  
F. P. CHILDERS, Sheriff.

WHEN, on Thursday, the 8th day of October, A. D., 1908 or the 2nd Judicial Day of said term, among others the following proceedings were had, to-wit:

In the matter of changing a portion of County Road No. 586, situated in Sec. 30, Tp. 1, N. R. 40, E. W. M.

Npw at this time this matter comes on for consideration of the Court on the return of the Sheriff of Union County, Oregon, from which it appears that on the 8th day of October, 1908, J. F. Elliott was duly and regularly served with a copy of the Report of the Board of County Road Viewers, together with a plat of the land designated to be appropriated as provided by law.

And it further appearing to the Court, that now is the time heretofore fixed by the Court for hearing any objections that might be had to the proposed appropriation of said land for road purposes, and it further appearing to the Court that said J. F. Elliott has appeared in Court and a compromise has been effected whereby an agreement was reached with Union County, wherein said County agrees to pay all expenses in placing a dam and pipe line of sufficient size and length to carry the water for a distance of about 400 feet, so that the claimant herein will not be inconvenienced by the proposed appropriation of said land.

IT IS THEREFORE CONSIDERED and ORDERED by the Court that the above described expense shall be in full of all claims that said owner shall have against Union County by said appropriation. It is further ORDERED by the Court, that said change in the location of said road shall

~~shall~~ be duly entered in the Book of Road Plats of Union County, Oregon,  
and that a certified copy of this order and plat of said proposed change  
be delivered to Claud Huffman, Supervisor of Road District No. 35, the same  
being the Road District where the hereinbefore change is proposed to be made.,  
with instructions to place said road in repair for travel.

(Signed) J. C. Henry, County Judge,

Ben Brown, Commissioner,

J. M. Selder, Commissioner,

BE IT REMEMBERED, That at a regular term of the County Court of the State of Oregon, for the County of Union, ~~in probate sitting~~, begun and held at the Court House in the City of La Grande, in said county and state, on ~~Monday~~ <sup>Wednesday</sup>, the 6th day of May, A. D., 1908, the same being the first ~~Monday~~ <sup>Wednesday</sup> of said month and the time fixed by law for holding a regular term of said Court, when were present:

The Honorable J. C. HENRY, County Judge,

*J. B. Gilham*  
J. B. GILHAM, Clerk,

F. P. CHILDERS, Sheriff.

WHEN, on ~~Monday~~ <sup>Wednesday</sup>, the 6th day of May, A. D., 1908, or the First Judicial Day of said term, among others the following proceedings were had, to-wit:

In the Matter of a change of  
a portion of County Road  
No. 586.  
\*\*\*\*\*

Now at this time this matter comes on for consideration of the Court on the report of the Board of County Road Viewers, said report being in words following, to-wit:

**REPORT OF BOARD OF COUNTY ROAD VIEWERS.**

**TO THE HONORABLE COUNTY COURT FOR UNION COUNTY, OREGON:**

The undersigned Board of County Road Viewers, heretofore on the 2nd day of January, 1908, instructed to view, lay out and alter the proposed change of county road, of which the survey hereto attached is a true and correct description, as ordered by County Court, beg leave to report that on the 13th day of January, 1908, in pursuance with said order, we proceeded to view out said proposed change for the whole distance thereof, and that in our opinions said proposed road should be laid out established as a public highway of Union County, Oregon; that the same is practicable and would add greatly to the convenience of the householders residing in the vicinity thereof. We therefore recommend that said proposed road be changed and declared a public highway of said county and vacate said road number 586 between angles 2 and 5; and they would be a damage to the Elliott Estate to the amount of Seventy Five Dollars (\$75.00).

(Signed) Arthur Curtis, Board of  
Thos. Brasher, County Road  
E. W. Devine. Viewers.

It appearing to the Court from an examination of the Report of the Board of County Road Viewers, report of the Surveyor, and a plat of said land proposed to be appropriated, that it would be to the best interest of the County and the residents of said district, residing in the vicinity of said proposed change, to appropriate said lands for county road purposes and to vacate certain portions of the present county road;

Now, therefore, in compliance, with Sec. 2 of an Act of the Legislative Assembly of the State of Oregon, enacted February 6, 1905, entitled "An Act authorizing and empowering County Courts and Boards of County Commissioners to appropriate lands for road purposes, etc.,"

It is hereby CONSIDERED, ORDERED and ADJUDGED by the Court that said lands as shown by the plat filed herein be appropriated for county road purposes and a copy of this Order and Report of the Board of County Road Viewers, together with a plat of the land to be appropriated, be served upon J.E.Elliott et al., the owners of said lands so appropriated, and said matter will be considered by this Court on Wednesday, the 3rd day of June, 1908, at the hour of 1:30 in the afternoon of said day.

(Signed) J.C.Henry, County Judge.

J.M.Selder, Commissioner.

Ben Brown, Commissioner.

BE IT REMEMBERED, That at a regular term of the County Court of the State of Oregon, for the County of Union, begun and held at the Court House in the City of La Grande, in said County and State, on Wednesday, the \_\_\_\_\_ day of \_\_\_\_\_ A. D., 190\_\_\_\_, the same being the first Wednesday of said month and the time fixed by law for holding a regular term of said Court, when were present:

The Honorable J. C. HENRY, County Judge,  
J. M. SELDER, COMMISSIONER,  
Ben Brown, Commissioner,  
J. B. Gilham, Clerk,  
F. P. CHILDERS, Sheriff.

WHEN, on Wed, the 8<sup>th</sup> day of January A. D., 1908, or the 6<sup>th</sup> Judicial Day of said term, among others the following proceedings were had, to-wit:

In the matter of a change of a portion of County Road No. 586.

Now at this time it appearing to the Court that it would be to the best interest of the County to change the location of a portion of County Road No. 586, and it further appearing to the Court that in accordance with an act of the Legislative Assembly of the State of Oregon, entitled, An Act authorizing and empowering County Courts to appropriate lands for road purposes, etc.,.

IT IS THEREFORE CONSIDERED and ORDERED by the Court that Arthur Curtis, County Surveyor, and B. Logsdon, and Thomas Brasher, constituting the Board of County Road Viewers, be, and they are hereby directed to meet at the beginning of said proposed change on the 13th day of January, 1908, or within five days thereafter and proceed to survey and view the same and determine the value of the land over which said proposed road is sought to be run, and the damages, if any, that the owners of said land would sustain by the appropriation of said land, and to report their findings in said matter to this Court at the next term thereof.

(Signed) J. C. Henry, County Judge.

J. M. Selder, Commissioner,

Ben Brown, Commissioner,



BE IT REMEMBERED, That at a regular term of the County Court of the State of Oregon, for the County of Union, begun and held at the Court House in the City of La Grande, in said County and State, on Wednesday, the \_\_\_\_\_ day of \_\_\_\_\_ A. D., 190\_\_, the same being the first Wednesday of said month and the time fixed by law for holding a regular term of said Court, when were present:

The Honorable J. C. HENRY, County Judge,  
J. M. SELDER, COMMISSIONER,  
Ben Brown, Commissioner,  
J. B. Gilham, Clerk,  
F. P. CHILDERS, Sheriff.

WHEN, on Wed, the 5th day of February, A. D., 1908, or the 1 Judicial Day of said term, among others the following proceedings were had, to-wit:

In the matter of the proposed change of the location of a portion of County Road No. 586.

Now at this time this matter comes on to be heard on report of the County Road Viewers for a first reading as provided by law. And said report having now been read in open Court, the same is laid over for a second reading upon another day of this term of Court.

(Signed) J. C. Henry, County Judge.  
J. M. Selder, Commissioner,  
Ben Brown, Commissioner.

BE IT REMEMBERED, That at a regular term of the County Court of the State of Oregon, for the County of Union, begun and held at the Court House in the City of La Grande, in said County and State, on Wednesday, the F i f t h day of F e b r u a r y, 190 8 the same being the first Wednesday of said month and the time fixed by law for holding a regular term of said Court, when were present:

The Honorable J. C. HENRY, County Judge,  
J. M. SELDER, COMMISSIONER,  
Ben Brown, Commissioner,  
J. B. Gilham, Clerk,  
F. P. CHILDERS, Sheriff.

WHEN, on ~~Wednesday~~ the 12<sup>th</sup> day of February, A. D., 190 8 or the 4<sup>th</sup> ~~First~~ Judicial Day of said term, among others the following proceedings were had, to-wit:

In the matter of the proposed change of the location of a portion of County Road 586.

Now at this time this matter comes on to be heard on the report of the Board of County Road Viewers for a second reading as provided by law, said report being in words following, to-wit:

REPORT OF BOARD OF COUNTY ROAD VIEWERS

To the Honorable County Court for Union County, Oregon:

The undersigned Board of County Road Viewers, heretofore on the 2nd day of January, 1908, instructed to view, lay out and alter the proposed change of County Road, of which the survey hereto attached is a true and correct description, as ordered for by the County Court, beg leave to report that on the 13th day of January, 1908, in pursuance with said order, we proceeded to view out said proposed change for the whole distance thereof, and that in our opinions said proposed road should be laid out and established as a public highway of Union County, Oregon; that the same is practicable and would add greatly to the convenience of the householders residing in the vicinity thereof. We therefore recommend that said proposed road be changed and declared a public highway of said County, and vacate said Road Number 586 between angles 2 and 5, and they would be a damage to the Elliott Estate to the amount of Seventy-five (\$75.00) Dollars.

(Signed) Arthur Curtis, Board of County  
E. W. DEVLIN, Road Viewers

And said report of the Board of County Road Viewers having been now read in open Court as provided by law. And it appearing to the Court that said Board of County Road Viewers report favorably thereon.

IT IS THEREFORE CONSIDERED and ORDERED by the Court that said report be and the same is hereby approved and accepted. It is further ORDERED by the Court that J. W. Elliot, be, and he is hereby notified to appear in this Court on the first day of April, A. D. 1908, at the hour of 10 o'clock in the forenoon of said day, then and there to shew cause, if any he has why said land should not be appropriated for a public highway of Union County, Oregon,. It is further ORDERED by the Court that a copy of this order report of the Board of County Road Viewers, together with a plat of the land designed to be appropriated be served upon the owners of said land. This order was actually made on the 5th day of February, 1908, and is here now entered ~~non~~procurate.

(Signed) J. C. Henry, County Judge.

J. M. Selder, Commissioner,

Ben Brown, Commissioner.

STATE OF OREGON.)  
                  SS.  
COUNTY OF UNION.)

I hereby certify ~~and~~ that I served the within "Order. Report of Board of County Road Viewers and plat of proposed change of County Road No. 586. within said County and State, on the within named J. W. Elliott, on the 8th day of September, A. D. 1908. by delivering to him personally and in person, a copy thereof duly certified to be such a copy by Ed Wright, County Clerk of Union County, Oregon,  
Dated this 9th day of September, A. D. 1908. at La Grande, Oregon.

F. P. Childers,  
Sheriff of Union County, Oregon.

by \_\_\_\_\_ Deputy.

BE IT REMEMBERED, That at a regular term of the County Court of the State of Oregon, for the County of Union, begun and held at the Court House in the City of La Grande, in said County and State, on Wednesday, the 2nd day of September, A. D., 1908, the same being the first Wednesday of said month and the time fixed by law for holding a regular term of said Court, when were present:

The Honorable J. C. Henry, County Judge,  
BEN BROWN, Commissioner,  
J. M. SELDER, Commissioner,  
ED WRIGHT, Clerk,  
F. P. CHILDERS, Sheriff.

WHEN, on Thursday, the 3rd day of September, A. D., 1908, or the 2nd Judicial Day of said term, among others the following proceedings were had, to-wit:

In the matter of the proposed change of a portion of County Road No. 586, and the appropriation of land for said purpose.

Now at this time this matter comes on for consideration of the Court on the Report of the Board of County Road Viewers upon the proposed change of a portion of County Road No. 586 and the appropriation of land for said purpose, which report is in words following, to-wit:

**REPORT OF BOARD OF COUNTY ROAD VIEWERS**

To the Honorable County Court of Union County, Oregon:

The undersigned Board of County Road Viewers, heretofore on the 2nd day of January, 1908, instructed to view, lay out and alter the proposed change of County Road, of which the survey hereto attached is a true and correct description, as ordered by County Court, beg leave to report that on the 13th day of January, 1908, in pursuance with said order, we proceeded to view out said proposed change for the whole distance thereof, and that in our opinions said proposed road should be laid out and established as a public highway of Union County, Oregon, that the same is practicable and would add greatly to the convenience of the householders residing in the vicinity thereof. We therefore recommend that said proposed road be changed and ~~is~~ declared a public highway of said County, and vacate said Road No. 586 between angles 2 and 5, and they would be damaged to the

to the Elliot Estate to the amount of Seventy-five Dollars (\$75.00)

(Signed) Arthur Curtis }

Thos Brasher }

E. W. Devine }

Board of County Road  
Viewers

It appearing to the Court from an examination of said report that it would be to the best interest of Union County and the residents of said district, that said land be appropriated for road purposes, and to vacate certain portions of the present County Road.

Now therefore, in compliance with Sec. 3 of an Act of the Legislative Assembly of the State of Oregon, enacted February 6th, 1905, entitled "An Act authorizing and empowering County Courts and Boards of County Commissioners to appropriate lands for road purposes, etc.",

IT IS HEREBY ORDERED by the Court, that J. F. Elliot, he, and he is hereby required to appear in this Court on Thursday, the 8th day of October, 1908, at the hour of ten o'clock in the forenoon of said day, then and there to shew cause if any he has, why said lands described in the report of the County Surveyor, should not be appropriated for road purposes.

It is further ORDERED by the Court that a copy of this order ~~superseding~~ copy of the report of the Board of County Road Viewers, together with a plat of the land designated to be appropriated, be served upon J. F. Elliot, one of the owners of said land.

(Signed) J. C. Henry, County Judge.

Ben Brown, Commissioner,

J. N. Selder, Commissioner.

REPORT OF BOARD OF COUNTY ROAD VIEWERS.

TO THE HONORABLE COUNTY COURT FOR UNION COUNTY, OREGON:

The undersigned Board of County Road Viewers, heretofore on the 2nd day of January, 1908, instructed to view, lay out and alter the proposed change of county road, of which the survey hereto attached is a true and correct description, as ordered by County Court, beg leave to report that on the 13th day of January, 1908, in pursuance with said order, we proceeded to view out said proposed change for the whole distance thereof, and that in our opinions said proposed road should be laid out, established as a public highway of Union County, Oregon; that the same is practicable and would add greatly to the convenience of the householders residing in the vicinity thereof. We therefore recommend that said proposed road be changed and declared a public highway of said county, and vacate said road Number 586 between angles 2 and 5; and they would be a damage to the Elliott Estate to the amount of Seventy Five Dollars (\$75.00)

(Sd) Arthur Curtis, )  
Thos. Brasher. ) Board of  
E.W. Devine. ) County Road  
Viewers.

ENDORSED:

In the County Court  
of the State of Oregon  
For the County of Union.

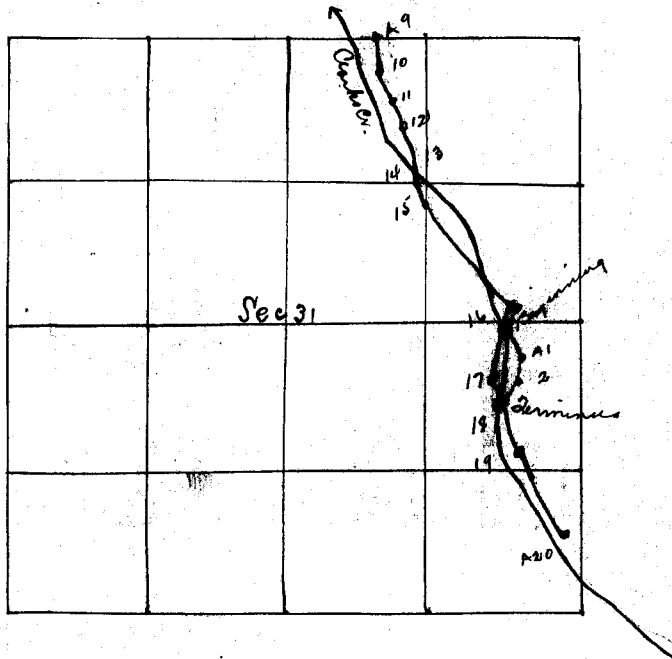
In re proposed change of  
Co. Road petitioned for by  
J. W. Elliott, et al.

REPORT OF VIEWERS.

Filed Jan. 28, 1908.  
(Sd) J.B. Gilham, Clerk.

Change of Road No 586 Petitioned for by J. E. Tibbitts, et al

Town 1 North Range 40 E. W. M.





State of Oregon, }  
County of Union, } ss.

I, ED. WRIGHT, County Clerk and Ex-officio Clerk of the County  
Court of Union County, State of Oregon, do hereby certify that the forego-  
ing copy of ORDER, Report of Board of County Road Viewers and plat of proposed  
change of County Road No. 101.  
has been compared by me with the original, and it is a correct transcript  
therefrom, and of the whole of such original \_\_\_\_\_  
as the same appears of record and on file in my office and in my custody.

In Witness Whereof, I have hereunto set my hand and  
affixed the seal of said Court this 5th  
day of September A.D. 190 8

Ed Wright County Clerk  
By \_\_\_\_\_ Deputy

Received Sept. 6<sup>th</sup> 1908  
F. D. K. K. K.  
Shed of Municipal Government  
By Geo. S. S. S. S. S.

Filed Sept 9 1908  
G. S. S. S. S.  
S. S. S.

## REPORT OF BOARD OF COUNTY ROAD VIEWERS.

To the Honorable County Court for Union County, Oregon :

The undersigned Board of County Road Viewers, heretofore on the First day of July 1908, instructed to view, lay out and alter the proposed county road, of which the survey hereto attached is a true and correct description, as <sup>ordered</sup> ~~petitioned for~~ by County Court ~~et al.~~, beg leave to report that on the 16 day of July 1908, in pursuance with said order, we proceeded to view out said proposed road for the whole distance thereof, and that in our opinions said proposed road <sup>change</sup> should be ~~laid out~~ ~~made and~~ established as a public highway of Union County, Oregon; that the same ~~is~~ practicable and would add greatly to the convenience of the householders residing in the vicinity thereof. We therefore recommend that said proposed road be changed ~~laid out~~ ~~declared a public highway of said county~~.

Arthur Curtis  
Thos. Roasher  
Ben Brown

Board of County  
Road Viewers.

State of Oregon  
County of Union | ss

I hereby certify in the matter of the  
county road to be changed as proposed by the Court that  
I surveyed the same for the whole distance thereof and  
that the Field Notes made by me are true and correct  
and that the Plat accompanying the same is a true  
and correct representation of said road both together  
in angles and distances

Arthur Curtis  
County Surveyor

## Report of Surveyor.

To the Hon. County Court of Union County, Oregon:

I, the undersigned, County Surveyor, appointed to survey the county road proposed by <sup>changed</sup> the County Court et al., beg leave to report that on the 16<sup>th</sup> day of July 1908 ~~189~~, in pursuance of said appointment and order, I Surveyed said proposed road for the whole distance thereof, the following being the field notes of said survey:

Commencing at a point South  $4^{\circ}00'$  West, 4.00 chains of Angle 16 Road No. 586 put for by J. E. Tibbitts et. al. at a stump marked R. Then South  $31^{\circ}$  East 3.00 chains angle 1; Then South  $8^{\circ}$  East 3.00 chains to Angle 2; Then South  $4^{\circ}00'$  West 4.00 chains to Terminus of change at Angle 18 of Road No. 586. all is situated in the S. E.  $\frac{1}{4}$  of Sec 31 T. 17 N. R. 40 E N. 7 M

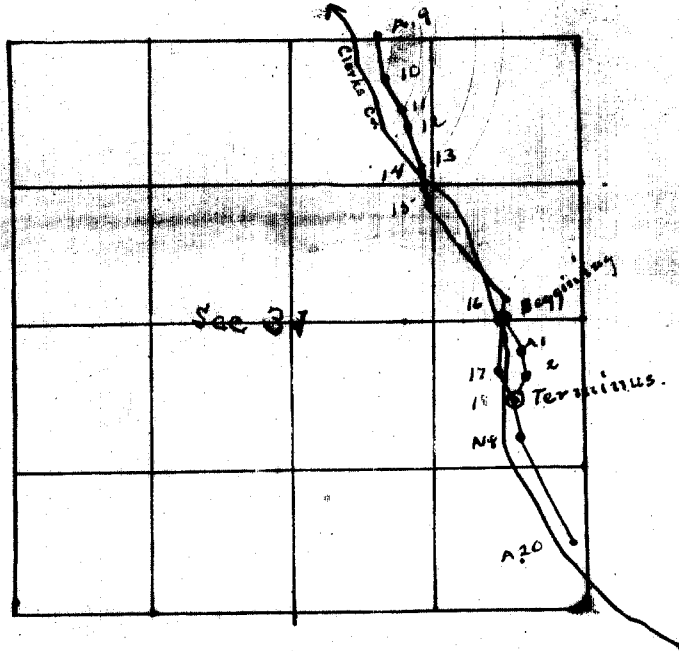
Arthur Curtis  
County Surveyor.

Change of  
Road No 386 Petitioner by J.E. Tibbatts

Town. 1 North Range 40 E.W. M.

FILED  
MAY 3 1909

*[Handwritten signature]*




*W. H. ...*  
COURT CLERK

**FILED**  
AUG 5 1904

IN RE ...

...







BE IT REMEMBERED, That at a regular term of the County Court of the State of Oregon, for the County of Union, begun and held at the Court House in the City of La Grande, in said County and State, on Wednesday, the 2nd day of September, A. D., 1908, the same being the first Wednesday of said month and the time fixed by law for holding a regular term of said Court, when were present:

The Honorable J. C. Henry, County Judge,  
BEN BROWN, Commissioner,  
J. M. SELDER, Commissioner,  
ED WRIGHT, Clerk,  
F. P. CHILDERS, Sheriff.

WHEN, on Thursday, the 3rd day of September, A. D., 1908, or the 2nd Judicial Day of said term, among others the following proceedings were had, to-wit:

In the matter of the proposed change of a portion of County Road No. 556, and the appropriation of land for said purpose.

Now at this time this matter comes on for consideration of the Court on the Report of the Board of County Road Viewers, which report is as follows, to-wit:-

#### REPORT OF THE BOARD OF COUNTY ROAD VIEWERS

To the Honorable County Court for Union County, Oregon.

The undersigned Board of County Road Viewers, heretofore on the first day of July, 1908, instructed to view, lay out and alter the proposed change of County Road, of which the survey hereto attached is a true and correct description, as ordered for by County Court, beg leave to report that on the 16th day of July, 1908, in pursuance with said order we proceeded to view out said proposed road for the whole distance thereof and that in our opinions said proposed change should be made and established as a public highway of Union County, Oregon, that the same is practicable and would add greatly to the convenience of the householders residing in the vicinity thereof.

We therefore recommend that said proposed road be changed.

(Signed) Arthur Curtis,

Thos. Brasher,

Ben Brown,

Board of County Road  
Viewers.

It appearing to the Court from an examination of said report that it would be to the best interests of Union County and the residents of said road district that said lands be appropriated for Road purposes, and to vacate certain portions of the present County Road.

Now therefore, in compliance with Section 2 of an act of the Legislative Assembly of the State of Oregon, enacted February 6th, 1905, entitled "An Act authorizing and empowering County Courts and Boards of County Commissioners to appropriate and for road purposes, etc.",

IT IS HEREBY ORDERED by the Court, that \_\_\_\_\_

\_\_\_\_\_, be, and she is hereby required to appear in this Court on Thursday, the 8th day of October, 1905, at the hour of Two o'clock in the after noon of said day, then and there to show cause, if any she has why a said lands described in the report of the County Surveyor, should not be appropriated for County Road purposes.

It is further ORDERED by the Court that a copy of this order and a copy of the Report of the Board of County Road Viewers, ~~xxxxxxxxxxxx~~ together with a plat of the land designated to be appropriated, be served upon \_\_\_\_\_ the owner of said land.

(Signed.) J. C. Henry, County Judge,

Ben Brown, Commissioner,

J. M. Selder, Commissioner.

**REPORT OF BOARD OF COUNTY ROAD VIEWERS.**

**TO THE HONORABLE COUNTY COURT FOR UNION COUNTY, OREGON:**

The undersigned Board of County Road Viewers, heretofore on the first day of July, 1908, instructed to view, lay out and alter the proposed change of county road, of which the survey hereto attached is a true and correct description, as ordered by County Court, beg leave to report that on the 16 day of July, 1908, in pursuance with said order, we proceeded to view out said proposed road for the whole distance thereof, and that in our opinions said proposed change should be made and established as a public highway of Union County, Oregon; that the same is practicable and would add greatly to the convenience of the householders residing in the vicinity thereof. We therefore recommend that said proposed road be changed.

(Signed) Arthur Curtis, }  
Thos. Brasher, } Board of County  
Ben Brown. } Road Viewers.

**ENDORSED:**

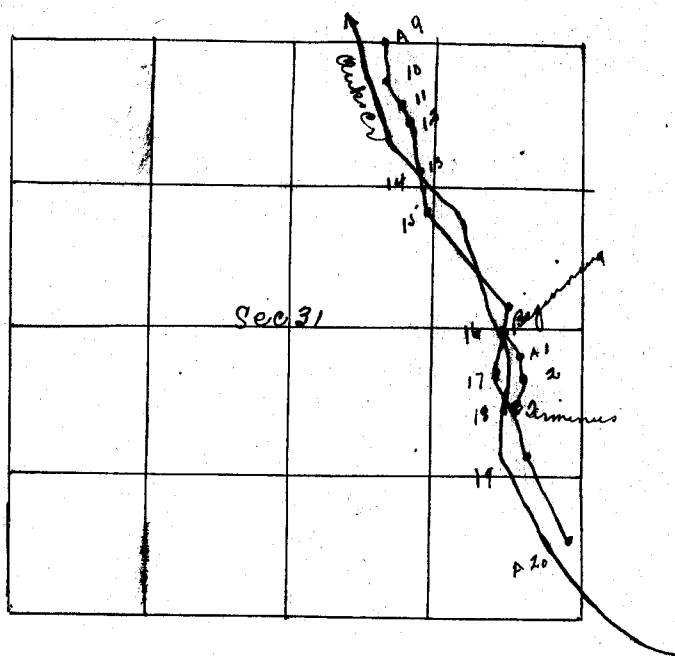
Filed Aug 5, 1908.

Ed Wright,

County Clerk.

Change of Road No 586 Petitioned for by J E Pibbitts, et al

Town 1. North Range 40EWM



State of Oregon, }  
County of Union, } ss.

I, ED. WRIGHT, County Clerk and Ex-officio Clerk of the County  
Court of Union County, State of Oregon, do hereby certify that the forego-  
ing copy of ORDER, Report of Board of County Road Viewers and plat of proposed  
change of County Road No. 586.  
has been compared by me with the original, and it is a correct transcript  
therefrom, and of the whole of such original \_\_\_\_\_  
as the same appears of record and on file in my office and in my custody.

In Witness Whereof, I have hereunto set my hand and  
affixed the seal of said Court this 5th  
day of September A.D. 1908

Ed Wright County Clerk  
By \_\_\_\_\_ Deputy

Received Sept. 6 "1908  
F. Q. Williams  
Shirley A. Williams County Reg. Sec.  
Pay \$200.00. Ameyman Report

Paid Sept 9 1908  
to Shirley  
Penn

FIRST JUDICIAL DAY.

WEDNESDAY, FEBRUARY 5th, 1908.

In the Matter of the Petition of  
Julius Fisher for refundment of money  
paid on tax sales for the year 1902.

Now at this time this matter comes on for consideration of the Court on the petition of Julius Fisher for a refundment of money paid on tax sales for the year 1902, from which it appears that said petitioner purchased the County's interest in certain lands in Union County, paying therefor the sum of \$9.00. That it was afterwards discovered that Union County did not have any interest therein for the reason that said assessment was erroneous. That said lands was assessed to J.D. Casey for said year, and the taxes thereon were paid by the said J.D. Casey for said year. That said lands were also assessed as unknown, and said taxes becoming delinquent, Union County became the owner thereof. And it now appearing to the satisfaction of the Court that said assessment was erroneous, and the Court being now fully advised in the premises,

It is therefore CONSIDERED and ORDERED by the Court, that the petition be, and the same is hereby granted, and the County Clerk is hereby authorized and directed to issue a warrant in favor of Julius Fisher for the sum of \$9.00, drawn on the contingent fund of the County.

In the Matter of the Proposed Change  
of the location of a portion of  
County Road No. 586.

Now at this time this matter comes on to be heard on report of the County Road Viewers for a first reading as provided by law. And said report having now been read in open Court, the same is laid over for a second reading upon another day of this term of Court.

In the Matter of the Proposed  
County Road petitioned for by  
E. E. Hale, et al.

Now at this time this matter comes on to be heard on report of the County Road Viewers for a first reading as provided by law. And said report having now been read in open Court, the same is laid over for a second reading upon another day of this term of Court.

FOURTH JUDICIAL DAY.

WEDNESDAY, FEBRUARY 12th, 1908.

In the Matter of the proposed  
change of the location of a portion  
of County Road 586.

Now at this time this matter comes on to be heard on the report of the Board of County Road Viewers for a second reading as provided by law, said report being in words following, to-wit:

REPORT OF BOARD OF COUNTY ROAD VIEWERS.

To the Honorable County Court for Union County, Oregon:

The undersigned Board of County Road Viewers, heretofore on the 2nd day of January, 1908, instructed to view, lay out and alter the proposed change of County Road, of which the survey hereto attached is a true and correct description, as ordered for by the County Court, beg leave to report that on the 13th day of January, 1908, in pursuance with said order, we proceeded to view out said proposed change for the whole distance thereof, and that in our opinions said proposed road should be laid out and established as a public highway of Union County, Oregon; that the same is practicable and would add greatly to the convenience of the householders residing in the vicinity thereof. We therefore recommend that said proposed road be changed and declared a public highway of said County, and vacate said Road Number 586 between angles 2 and 5, and they would be a damage to the Elliott Estate to the amount of Seventy-five (\$75.00) Dollars.

(Signed) Arthur Curtis, }  
Thos. Brasher, } Board of County  
E. W. Devine. } Road Viewers.

And said report of the Board of County Road Viewers having been now read in open Court as provided by law. And it appearing to the Court that said Board of County Road Viewers report favorably thereon,

It is therefore CONSIDERED and ORDERED by the Court that said report be, and the same is hereby approved and accepted. It is further ORDERED by the Court that J.W. Elliot, be, and he is hereby notified to appear in this Court on the first day of April, A.D. 1908, at the hour of 10 o'clock in the forenoon of said day, then and there to show cause, if any he has why said land should not be appropriated for a public highway of Union County, Oregon. It is further ORDERED by the Court that a copy of this order, report of the Board of County Road Viewers, together with a plat of the land designed to be appropriated, be served upon the owners of said land.

This order was actually made on the 6th day of February, 1908, and is here now entered nunc pro tunc.

In the Matter of the Proposed County  
Road Petitioned for by E.E.Hale, et al.

This matter came on to be heard at this time on the report of the Board of



SECOND JUDICIAL DAY.

THURSDAY, SEPTEMBER 3rd, 1908.

freeholders of this County, residing in the Road District where the hereinbefore described road is proposed to be, and that said petition properly specifies the place of beginning, intermediate points and place of termination of said road, and it satisfactorily appearing to the Court that notice has been given by advertisement as provided by law, and that a bond for the cost of this proceeding has been duly given and is here now approved by this Court.

It is therefore CONSIDERED and ORDERED that Arthur Curtis, County Surveyor, and Thomas Brasher and H.W. Stoner, constituting the Board of County Road Viewers, be, and they are hereby directed to meet at J.D. McKennon's ranch on Fox Hill, on the tenth day of September, 1908, at the hour of ten o'clock A.M., or within five days thereafter and proceed to survey, view and lay out said road according to law.

In the Matter of the Proposed Change of a Portion of County Road No. 586, and the appropriation of land for said purpose.

Now at this time this matter comes on for consideration of the Court on the Report of the Board of County Road Viewers upon the proposed change of a portion of County Road No. 586 and the appropriation of land for said purpose, which report is in words following, to-wit:

REPORT OF BOARD OF COUNTY ROAD VIEWERS.

TO THE HONORABLE COUNTY COURT OF UNION COUNTY, OREGON:

The undersigned Board of County Road Viewers, heretofore on the 2nd day of January, 1908, instructed to view, lay out and alter the proposed change of County Road, of which the survey hereto attached is a true and correct description, as ordered by County Court, beg leave to report that on the 13th day of January, 1908, in pursuance with said order, we proceeded to view out said proposed change for the whole distance thereof, and that in our opinions said proposed road should be laid out and established as a public highway of Union County, Oregon, that the same is practicable and would add greatly to the convenience of the householders residing in the vicinity thereof. We therefore recommend that said proposed road be changed and declared a public highway of said County, and vacate said Road No. 586 between angles 2 and 5, and they would be damaged to the Elliot Estate to the amount of Seventy-five Dollars (\$75.00).

(Signed) Arthur Curtis )  
 Thos. Brasher ) Board of County  
 E. W. Devine ) Road Viewers.

It appearing to the Court from an examination of said report that it would be to the best interest of Union County and the residents of said district, that said land be appropriated for road purposes, and to vacate certain portions of the present County Road.

Now, therefore, in compliance with Sec. 2 of an Act of the Legislative

SECOND JUDICIAL DAY.

THURSDAY, SEPTEMBER 3rd, 1908.

Assembly Of the State of Oregon, enacted February 6th, 1905, entitled "An Act authorizing and empowering County Courts and Boards of County Commissioners to appropriate lands for road purposes, etc.",

It is hereby ORDERED by the Court that J.F.Elliot, be, and he is hereby required to appear in this Court on Thursday, the 8th day of October, 1908, at the hour of ten o'Clock in the forenoon of said day, then and there to show cause if any he has, why said lands described in the report of the County Surveyor, should not be appropriated for road purposes.

It is further ORDERED by the Court that a copy of this order, copy of the Report of the Board of County Road Viewers, together with a plat of the land designated to be appropriated, be served upon J.F.Elliot, one of the owners of said land.

In the Matter of the Proposed Change of a portion of County Road No. 536, and the appropriation of land for said purpose.

Now at this time this matter comes on for consideration of the Court on the Report of the Board of County Road Viewers, which report is as follows, to-wit:

REPORT OF THE BOARD OF COUNTY ROAD VIEWERS.

TO THE HONORABLE COUNTY COURT FOR UNION, COUNTY, OREGON:

The undersigned Board of County Road Viewers, heretofore on the first day of July, 1908, instructed to view, lay out and alter the proposed change of County Road, of which the survey hereto attached is a true and correct description, as ordered for by County Court, beg leave to report that on the 16th day of July, 1908, in pursuance with said order we proceeded to view out said proposed road for the whole distance thereof and that in our opinions said proposed change should be made and established as a public highway of Union County, Oregon, that the same is practicable and would add greatly to the convenience of the householders residing in the vicinity thereof. We therefore recommend that said proposed road be changed.

(Signed) Arthur Curtis, )  
Thos.Brasher, ) Board of County  
Ben Brown, ) Road Viewers.

It appearing to the Court from an examination of said report that it would be to the best interests of Union County and the residents of said road district that said lands be appropriated for road purposes, and to vacate certain portions of the present County Road.

Now, therefore, in compliance with Section 2 of an Act of the Legislative Assembly of the State of Oregon, enacted February 6th, 1905, entitled "An Act authorizing and empowering County Courts and Boards of County Commissioners to appropriate land for road purposes, etc.",

It is hereby ORDERED by the Court that Laura Elliott be, and she is hereby required to appear in this Court on Thursday, the 8th day of October, 1908, at the hour of two o'clock in the afternoon of said day, then and there to show cause, if any she has why said lands described in the Report of the County Surveyor, should not be appropriated for

SECOND JUDICIAL DAY.

THURSDAY, SEPTEMBER 3rd, 1908.

County Road purposes.

It is further ORDERED by the Court that a copy of this order and a copy of the Report of the Board of County Road Viewers, together with a plat of the land designated to be appropriated, be served upon Laura Elliott, the owner of said land.

In the Matter of the Appointment of a Constable for Cove Justice of the Peace and Constable District, Union County, Oregon.

Now at this time it appearing to the Court that a vacancy exists in the office of Constable for Cove Justice of the Peace and Constable District, caused by reason of T. J. Deborde failing to qualify as such officer after being duly elected to said office.

And it further appearing to the Court that the residents of said District have recommended the appointment of T.W. Deborde to said office, and after due consideration, and the Court being now fully advised in the premises,

It is therefore ORDERED by the Court that T. W. Deborde be, and he is hereby appointed Constable of said District, and that he enter upon his duties as such upon his taking the oath of office and filing an approved undertaking in the sum of \$1000.00 as required by law.

In the Matter of the Resignation of F. A. Eames, as Supervisor of Road District No. 9.

Now at this time comes F.A. Eames, Supervisor of Road District No. 9, and presents his resignation as such and asks that the same be accepted without delay, and it appearing to the Court that said Supervisor has removed from said Road District,

It is therefore ORDERED that said resignation be, and the same is hereby accepted and placed on file.

In the Matter of the Appointment of a Supervisor for Road District No. 9.

Now at this time it appearing to the Court that a vacancy exists in the office of Supervisor for Road District No. 9 caused by the resignation of F.A. Eames, as such, and it appearing to the Court that S.N. Smith is a fit and proper person for said appointment,

It is therefore ORDERED that said S.N. Smith be, and he is hereby appointed Supervisor of Road District No. 9 and that he enter upon his duties as such upon his filing an approved bond in the sum of \$500.00.

Thereupon it was ORDERED that Court be adjourned for the term. The Journal of today's proceedings was read, approved, and is here now signed.

*J. H. Henry* County Judge  
*Ben B. Buzer* Commissioner.  
*J. W. Selcher* Commissioner.



FIRST JUDICIAL DAY.

WEDNESDAY, OCTOBER 7th, 1908.

Oregon, and presents to the Court certain vouchers, warrants and receipts showing that he has paid out of the various funds of the County certain sums of money? And it appearing to the Court from an examination of said vouchers and warrants that the sums have been duly paid out of the funds applicable thereto, that the warrants were regularly issued on the order of the Court, and that the Treasurer should have credit upon his account for the same.

It is therefore ORDERED that said vouchers, receipts, etc., be filed and the Treasurer be given credit therefor as follows:

1 County Warrant,	\$ 2.00
10 Contingent Warrants,	166.71
34 Road Warrants,	652.76
1 Receipt City of Elgin,	1.50
2 Receipts, School District No. 5,	1370.00
2 Receipts, School District No. 8,	75.25
1 Receipt, School District No. 15,	22.95
1 Receipt, School District No. 23,	118.12
1 Receipt, School District No. 52,	6.50

In the Matter of the Application of Elizabeth Ann Garren for County Aid.

Now at this time this matter came on for consideration of the Court on the application of Elizabeth Ann Garren for County Aid, from which it appears that she is a resident of Union County, Oregon, and is old and unable to provide for herself; it further appearing to the Court that she has no friends or relatives who are able or willing to assist her, and the Court being fully advised in the premises.

It is therefore ORDERED by the Court that an allowance \$12.00 per month be made her, and the County Clerk is hereby directed to issue a warrant therefor.

In the Matter of Opening the Ballot Boxes for use in the November Election, 1908.

Now at this time it appearing to the Court that the ballot boxes used in the elections in this County are now needed for the coming Presidential Election to be held on the 3rd day of November, 1908. It is hereby ORDERED by the Court that the County Clerk is hereby directed to prepare said ballot boxes for use on said day.

In the Matter of the Proposed County Road petitioned for by F.H.Owsley, et al.

Now at this time this matter came on to be heard on the Report of the Board of County Road Viewers for a first reading as provided by law, and said report having now been publicly read in open Court, the same is laid over for a second reading upon another day of this term of Court.

SECOND JUDICIAL DAY.

THURSDAY, OCTOBER 8th, 1908.

Court met pursuant to adjournment.

Present: Same officers as on last Judicial Day.

Due proclamation of the opening of Court having been made, the Journal of the last day's proceedings was read, approved, and is here now signed.

*J. B. Henry* County Judge.  
*Ben Brown* Commissioner.  
*J. M. Selder* Commissioner.

Thereupon the following proceedings were had, to-wit:

In the Matter of changing a Portion of County Road No. 586, situated in Sec. 31, Tp. 1 N.R. 40 E.W.M.

Now at this time this matter comes on for consideration of the Court on the return of the Sheriff of Union County, Oregon, from which it appears that on the 8th day of October, 1908, J.F.Elliott was duly and regularly served with a copy of the Report of the Board of County Road Viewers, together with a plat of the land designated to be appropriated as provided by law.

And it further appearing to the Court, that now is the time heretofore fixed by the Court for hearing any objections that might be had to the proposed appropriation of said land for road purposes, and it further appearing to the Court that said J.F. Elliott has appeared in Court and a compromise has been effected whereby an agreement was reached with Union County, wherein said County agrees to pay all expenses in placing a dam and pipe line of sufficient size and length to carry the water for a distance of about 400 feet, so that the claimant herein will not be inconvenienced by the proposed appropriation of said land.

It is therefore CONSIDERED and ORDERED by the Court that the above described expense shall be in full of all claims that said owner shall have against Union County by said appropriation. It is further ORDERED by the Court, that said change in the location of said road shall be duly entered in the Book of Road Plats of Union County, Oregon, and that a certified copy of this order and plat of said proposed change be delivered to Claude Huffman, Supervisor of Road District No. 35, the same being the Road District where the hereinbefore change is proposed to be made, with instructions to place said road in repair for travel.

In the Matter of Changing a Portion of County Road No. 586, situated in Sec. 30, Tp. 1 N. R. 40 E.W.M.

Now at this time this matter comes on for consideration of the Court on the return of the Sheriff of Union County, Oregon, from which it appears that on the 8th day of October, 1908, Laura Elliott was duly and regularly served with a copy of the Report of the Board of County Road Viewers, together with a plat of the land designated to be

SECOND JUDICIAL DAY.

THURSDAY, OCTOBER 8th, 1908.

appropriated, as provided by law.

And it further appearing to the Court, that now is the time fixed by the Court for hearing any objections that may be had to the appropriation of said land for road purposes. And it further appearing to the Court that the claimant herein has appeared by her attorney R.H.Lloyd, who claims \$100.00 damages to her property by reason of the appropriation of said lands. And after due consideration of the matter, a compromise was effected, whereby the Court agrees to pay all expenses in placing a dam and pipe line of sufficient size and length to carry the water a distance of about 400 feet so that her stock can be watered without inconvenience.

It is therefore ORDERED by the Court that said lands be and are hereby appropriated for County Road purposes, and that the County pay all expenses as above described and that said expense shall be in full of all claims that said claimant may have against this County by reason of said appropriation. It is further ORDERED by the Court that said change in the location of said County Road shall be duly entered in the Record of Road Plats of Union County, Oregon, and that said road be changed to conform with the plat on file herein, and opened up and placed in repair for travel.

In the Matter of Changing the Channel of the Grande Ronde River through Sec.35, Tp. 2 S.R. 37,E.W.M.

Now at this time this matter comes on for consideration of the Court, and it appearing that the channel of the Grande Ronde River running over and across Sec. 35, Tp. 2 S.R. 37, E.W.M., now owned by Alexander Ferguson, could be changed so as to dispense with the two bridges located on said described lands, now used by the traveling public as a public highway. It further appearing to the Court that Arthur Curtis, County Surveyor, has filed in this Court plans and specifications of the approximate cost of the excavation necessary to change said channel and for rebuilding said present county road.

It is therefore ORDERED by the Court, that the County Clerk give due notice by publication thereof in the La Grande Evening Observer, that bids will be received for said above described work up to ten o'clock A.M. on Thursday, the 15th day of October, 1908.

In the Matter of the Proposed County Road petitioned for by R. D. Hamilton, et al.

Now at this time comes R. D. Hamilton, one of the petitioners for the above named proposed County Road and presents to the Court the petition of himself and others, praying for the location and establishment of a County Road described as follows, to-wit: Commencing at the S.E. corner of Sec. 16, Tp. 2 S. R. 37 E.W.M., thence 80 rods south, 80 rods west, 80 rods south, 80 rods west, 80 rods south, and 160 rods west, along line in Sec. 31 Tp. 2 S. R. 37 E. W. M., thence 80 rods west, thence in a northeasterly direction to the road running down the canyon to saw mill, situated on the N.W. corner of the SW $\frac{1}{4}$  of the SE $\frac{1}{4}$  of Sec. 20, Tp. 2 S. R. 37 E.W.M. to connect with wagon road down the canyon to