

LAW.

No.

IN THE  
CIRCUIT COURT,  
UNION COUNTY, OREGON

*O. F. Leach*

*Plaintiff*

*O. G. Beach*

vs

*Defendant*

*J. J. Donohoe*

*Attorney for Plaintiff*

*Attorney for Defendant*

MANUFACTURED BY  
THE IRWIN HOBSON COMPANY PRINTERS AND STATIONERS  
PORTLAND OREGON

N 5 5

589 1/2

Road  
of

Mary E Childers  
Wal

---

388 East

IN THE COUNTY COURT OF UNION COUNTY, STATE OF OREGON.

In the Matter of the County road  
petitioned for by Mary E. Childers  
et al.

To the Hon. County Court of Union County, State of Oregon, the  
undersigned, your petitioners, residents and free-holders of Union  
County, State of Oregon, residing in said county within the road  
district through which the hereinafter proposed road is to run,  
respectfully asks, that you lay out and establish a public highway  
forty feet wide in Union County, State of Oregon, as follows, to-wit:

Commencing at the Southeast corner of the southwest quarter  
of section twenty three, 23, township one, 1, North of Range thirty  
eight, E.W.M., and running thence north ~~on~~ the line through the  
center of said section twenty three, 160 rods to the center of said  
section; thence west on the ~~center~~ line running through the center  
of said section twenty three, 80 rods to the Southwest corner of  
the southeast quarter of Northwest quarter of section twenty three,  
township 1, North range 38, E.W.M.; thence north 240 rods to the  
North west corner of the Southeast quarter of Southwest quarter  
of section <sup>fourteen</sup> ~~eleven~~, 14, township one north of Range 38, E.W.M, and  
there to terminate.

Mary E. Childers	McDonnell	-
H. M. Bay	B. A. Hayes	-
L. B. Craig	J. O. Smith	-
J. A. Craig	Alice Smith	-
W. R. Chaffin	Ellen -	-
P. B. Craig	W. J. Bell	-
W. A. Lushman	A. E. Fisher	-
J. P. Laramore	John Hawthorn	-
Lizzie Laramore	Geo. W. D. D.	-
E. B. Long	W. A. West	-
	G. W. Hug	-

M. Fisher  
H. H. Hug  
A. E. Hug  
W. R. Courtright  
A. F. Hug  
H. J. James  
C. S. Riggs  
W. A. Woodwin  
W. Chadwell  
J. Sande  
W. Youngblood  
W. W. Garcia  
Ben Craig -  
E. M. McKinnis -  
Burt E. Slack -  
C. L. Williams -  
W. J. Jovian -  
E. Logan -  
J. T. Woodell -  
Henry Gressman -  
J. W. Pentecost -  
H. H. Williamson -  
Mrs. S. W. Caudle -  
Ernest Fisher -  
James Slack -

STATE OF OREGON,  
County of Union, } ss.

I, \_\_\_\_\_, being first duly sworn, depose and say  
that I am the \_\_\_\_\_ in the above entitled \_\_\_\_\_,  
and that the foregoing \_\_\_\_\_ is true as I verily believe.

Subscribed and sworn to before me this \_\_\_\_\_ day of \_\_\_\_\_ 190\_\_\_\_\_

\_\_\_\_\_  
Notary Public for Oregon.

STATE OF OREGON,  
County of Union, } ss.

I, \_\_\_\_\_, do hereby certify that I am  
\_\_\_\_\_ attorney herein; that the foregoing  
copy of \_\_\_\_\_ has been by me carefully compared with  
the original thereof and that it is a correct transcript therefrom and the whole of such original.

La Grande, Oregon, dated this \_\_\_\_\_ day of \_\_\_\_\_ 190\_\_\_\_\_

Due service of the within \_\_\_\_\_ is hereby accepted in  
\_\_\_\_\_ County, Oregon, this \_\_\_\_\_ day of \_\_\_\_\_ 190\_\_\_\_\_, by receiving a  
copy thereof, duly certified to be such by \_\_\_\_\_ attorney for \_\_\_\_\_

\_\_\_\_\_  
Attorney for the \_\_\_\_\_

No.

In the *County* Court,

State of Oregon,

for the County of Multnomah.

*vs. The W. B. Swallow -  
of the Board of the  
Education and the*

Plaintiff

*vs. Mary E. Clark  
et al.*

Defendant

*P. C. Swallow*

Filed *CR 20* 190*4*

*J. D. Slater* Clerk

By *J. D. Slater* Deputy

FROM THE OFFICE OF

**J. D. SLATER,**  
LA GRANDE, OREGON.

Attorney for

1 IN THE COUNTY COURT OF THE STATE OF OREGON FOR UNION COUNTY.

2 In the Matter of the proposed road )  
 3 petitioned for by Mary E. Childers, ) Claim for damages of  
 4 W. M. Bay, et al. ) M.D. Sanderson.  
 ----- )

5  
 6 Comes now M.D. Sanderson and represents to the Court: That he  
 7 is the owner of the Northwest  $\frac{1}{4}$  of Sec. 26, the Southeast  $\frac{1}{4}$  of sec.  
 8 23, the North  $\frac{1}{2}$  of the Southwest  $\frac{1}{4}$  and southwest  $\frac{1}{4}$  of the southwest  
 9  $\frac{1}{4}$  of Sec. 23, all in Tp. 1 N. R. 38 E.W.M.

10 That the proposed County Road petitioned for by Mary E. Childers,  
 11 W.M. Bay, et al, would pass a half a mile along the west line of  
 12 said Southeast  $\frac{1}{4}$  of Sec. 23 and one quarter of a mile along the  
 13 north line of the Northeast  $\frac{1}{4}$  of the southwest  $\frac{1}{4}$  of said Sec. 23.

14 That if said road is laid out and established as a public  
 15 highway to Union County, this claimant will have to build one mile  
 16 of fence, which would cost the claimant at least \$250.00.

17 That the claimants land above described is so situated that  
 18 the water for stock is all on the southeast  $\frac{1}{4}$  of said Sec. 23, and  
 19 by running a County Road along the west side of this land it would  
 20 cut off about 200 acres of pasture land which the claimant owns on  
 21 the west side of this County Road, so that the claimant's stock  
 22 could not reach the water, and would render this 200 acres of pas-  
 23 ture land useless to claimant unless a passage way could be con-  
 24 structed under said County Road so that the stock could go from one  
 25 pasture to the other.

26 That said pasture land as it now is is worth to claimant at  
 27 least \$5.00 per acre and would be rendered entirely without value  
 28 by said proposed road unless said passage way is constructed.

29 For these reasons the claimant asks that the viewers who may be  
 30 appointed to view said proposed road may determine how much less  
 31 valuable the premises of claimant will be rendered by the construct-  
 32 ion of said road; that the claimant be allowed \$250.00, the cost of  
 33 building the fence which will be required on account of said road;  
 34 and that the County, <sup>note</sup> Road petitioners, construct a good and conven-

1 ient passage way for the claimant's stock to pass from one pasture  
2 to the other under the road bet<sup>h</sup> of said proposed road, or that  
3 claimant be allowed \$1000.00 for the destruction of the use of  
4 said pasture land.

*M D Sanderson*  
-----  
Claimant.

5  
6  
7  
8  
9  
10  
11  
12  
13  
14  
15  
16  
17  
18  
19  
20  
21  
22  
23  
24  
25  
26  
27  
28  
29  
30  
31  
32  
33  
34



IN THE

# County Court

OF THE

State of Oregon

For the County of Union

In the matter of  
the County Bond  
Petition for her  
Mary E. Sellers  
et al

Return for damages  
by M. A. Sanderson

Filed Oct. 4-1905  
J. B. Gibson  
Clerk

REPORT OF BOARD OF COUNTY ROAD VIEWERS

To the Honorable County Court for Union County, Oregon:

The undersigned Board of County Road Viewers, heretofore on the 3th day of September 1906, instructed to view and assess damages sustained by M. D. Sanderson on account of road petitioned for by Mary Childers, et al., beg leave to report that on the 12th day of September, 1906 in persuance with said order, we proceeded to view out said road for the whole distance thereof, and that in our opinion the said M. D. Sanderson will sustain damages on account of said road in the following amounts

For the building of 3/4 miles of fence - - - - - \$66.00

For building stack shute - - - - - 13.00  
\$81.00

C.R. Thornton  
Thos. Brasher  
Elias Bevier  
Board of  
Co Road  
Viewers

In the County Court of  
the State of Oregon for  
Union County

---

In the matter of the  
Cauculey Road  
petitioned for by  
Mary E. Childers  
vs

---

Report of Receivers

---

Filed Oct 3-1906

J. D. Graham  
Co. Clerk

IN THE COUNTY COURT OF UNION COUNTY, STATE OF OREGON

In the Matter of the County Highway  
Petitioned for by Mary E. Childers,  
& others, ~~et al.~~

State of Oregon)  
:S.S.  
County of Union)

I, Mary E. Childers, being duly sworn say that on the 2nd.

day of October, A.D., 1905, I posted a copy of the hereto attached  
notice of road petition at three separate and distinct places in

the vicinity of the proposed road described in said notice, to-wit:

One notice near the beginning of the said road, one near the cen-  
ter of the said, on the public highway near the premises of J.R.

Laramore, and one notice at what is known as the T.L. Glen bridge,  
*is not less than one mile*

not far from the location of said road, That each of said notices

was posted upon the public highway, and in such manner that the

same could be readily seen by all persons passing along the public

way. That each of the said notices was posted at a place where

parties interested in the location of the same would be most apt

to see such notices. That each of the said notices was a true

and complete copy of the notices hereto attached and made a part

hereof.

*Mary E. Childers*

Subscribed and sworn to before me this 31st day of October, A.D.,

1905.

*James F. Smith*  
Notary Public for Oregon.

NOTICE OF ROAD PETITION

TO ALL WHOM IT MAY CONCERN

Notice is hereby given that at the next regular session of the County Court of Union County, State of Oregon, sitting as a commissioners court, to-wit, On Wednesday the ~~first~~ <sup>first</sup> day of ~~March~~ <sup>March</sup>, A D , 1905, at two o'clock, P M , the undersigned, your petitioners, resident and freeholders of Union County, State of Oregon, residing in the road districts through which the hereinafter proposed road will run will ask the County Court of Union County, state of Oregon, to lay out and establish a public highway forty feet wide in Union County, State of Oregon, as follows to-wit

Commencing at the Southeast corner of the southwest quarter of section twenty three, 23, township one, 1, north of Range thirty eight, 38, E W M , and running thence north on the line through the center of said section twenty three 160 rods to the center of said section thence west on the line running through the center of said section twenty three, 80 rods to the southwest corner of the southeast quarter of Northwest quarter of section twenty three township 1, North of range thirty eight, E W M thence north 240 rods to the Northwest corner of the southeast quarter of southwest quarter of section ~~fourteen~~ <sup>fourteen</sup>, 14, township one north of range thirty eight, E W M , and there to terminate

<i>Mary C. K. V. L.</i>	<i>Carmer L. L. L.</i>
<i>W. M. Bay</i>	<i>E. B. Lane</i>
<i>10 P. Craig</i>	<i>McK. L. L.</i>
<i>J. P. Craig</i>	<i>D. L. L.</i>
<i>W. R. Christman</i>	<i>D. L. L.</i>
<i>R. B. K. L.</i>	<i>Green Lion</i>
<i>W. A. L. L.</i>	<i>W. J. Bell</i>
<i>J. R. L. L.</i>	

Y. 11

Monday - 1862

John ...  
Les ...  
all ...

Wm. ...  
H. ...

...

...

...

...

H. R. ...

...

...

B. K. ...

W. A. ...

...

...

...

...

...

...

...

...

...

STATE OF OREGON,  
County of Union, } ss.

I, \_\_\_\_\_, being first duly sworn, depose and say  
that I am the \_\_\_\_\_ in the above entitled \_\_\_\_\_,  
and that the foregoing \_\_\_\_\_ is true as I verily believe.

Subscribed and sworn to before me this \_\_\_\_\_ day of \_\_\_\_\_ 190\_\_\_\_\_

\_\_\_\_\_  
Notary Public for Oregon.

STATE OF OREGON,  
County of Union, } ss.

I, \_\_\_\_\_, do hereby certify that I am  
\_\_\_\_\_ attorney herein; that the foregoing  
copy of \_\_\_\_\_ has been by me carefully compared with  
the original thereof and that it is a correct transcript therefrom and the whole of such original.

La Grande, Oregon, dated this \_\_\_\_\_ day of \_\_\_\_\_ 190\_\_\_\_\_

Due service of the within \_\_\_\_\_ is hereby accepted in  
\_\_\_\_\_ County, Oregon, this \_\_\_\_\_ day of \_\_\_\_\_ 190\_\_\_\_\_, by receiving a  
copy thereof, duly certified to be such by \_\_\_\_\_ attorney for \_\_\_\_\_

\_\_\_\_\_  
Attorney for the \_\_\_\_\_





NOTICE OF ROAD PETITION.

TO ALL WHOM IT MAY CONCERN:

NOTICE IS HEREBY GIVEN that at the next regular session of the County Court of Union County, State of Oregon, sitting as a commissioners court, to-wit, on Wednesday the ~~sixth~~ <sup>first</sup> day of December, A.D., 1905, at two o'clock, P.M., the undersigned, your petitioners, residents and freeholders of Union County, State of Oregon, residing in the road districts through which the hereinafter proposed road will run, will ask the County Court of Union County, State of Oregon, to lay out and establish a public highway forty feet wide in Union County, State of Oregon, as follows: to-wit:

Commencing at the Southeast corner of the southwest quarter of section twenty three, 23, township one, 1, north of Range thirty eight, 38, E.W.M., and running thence north of the line through the center of said section twenty three 160 rods to the center of said section; thence west on the line running through the center of said section twenty three, 80 rods to the southwest corner of the southeast quarter of the Northwest quarter of section twenty three, township 1, North of range thirty eight, E.W.M.; thence north 240 rods to the Northwest corner of the Southeast quarter of Southwest quarter of section fourteen, 14, township one north of range thirty eight, E.W.M., and there to terminate.

*Mary E. Clutgers*  
W.M. Bay : Gamble Laramore  
D.C. Craig : E. B. Long  
G.A. Craig : H.C. Rinehart  
W.R. Chattin : C. A. Myers  
*R.B. Craig* : J.O. Smith  
W. A. Gressman : Anna Smith  
J.R. Laramore : Ellen Sion  
A. L. Fesher : W. J. Bell  
John Hawthorn : Geo. McDonald  
W.A. West : E. ...  
G. W. Hug : Henry Gressman

Walter Fisher	§	I. W. Pentecost
H. H. Hug	:	H.H. Williamson
E. A. Hug	:	Mrs. T. N. Caudle
W. R. Courtright	:	Enos Fisher
A. F. Hug	:	James Slack
A. J. Tamerins	:	C. S. <b>Biggs</b>
W. A. Goodwin	:	W. Chadwell
Frank Sian	:	<del>W. W. Gax</del>
W. <del>Xxxxxxxx</del> Youngblood	:	W. W. Gorden
Ben Craig	:	Thos. McKinnis
Bert E. Slack	:	C. L. McKinnis
W. L. Irvin	:	E. S. Logan
J. T. Woodell	:	
E. . . . .	:	



STATE OF OREGON,  
County of Union, } ss.

I, \_\_\_\_\_, being first duly sworn, depose and say  
that I am the \_\_\_\_\_ in the above entitled \_\_\_\_\_;  
and that the foregoing \_\_\_\_\_ is true as I verily believe.

Subscribed and sworn to before me this \_\_\_\_\_ day of \_\_\_\_\_ 190\_\_\_\_\_

Notary Public for Oregon.

STATE OF OREGON,  
County of Union, } ss.

I, \_\_\_\_\_, do hereby certify that I am  
\_\_\_\_\_ attorney herein; that the foregoing  
copy of \_\_\_\_\_ has been by me carefully compared with  
the original thereof and that it is a correct transcript therefrom and the whole of such original.

La Grande, Oregon, dated this \_\_\_\_\_ day of \_\_\_\_\_ 190\_\_\_\_\_

Due service of the within \_\_\_\_\_ is hereby accepted in  
\_\_\_\_\_ County, Oregon, this \_\_\_\_\_ day of \_\_\_\_\_ 190\_\_\_\_\_, by receiving a  
copy thereof, duly certified to be such by \_\_\_\_\_ attorney for \_\_\_\_\_

Attorney for the \_\_\_\_\_



IN THE COUNTY COURT OF UNION COUNTY, OREGON,

In the Matter of A County)  
Highway petitioned for by)  
Mary E. Childers, etal. )  
-----)

WHEREAS the County Court of Union County, State of Oregon, on the 1st. day of November, A.D., 1905, made and entered an order directing that upon the filing, by the petitioners, of an undertaking in the sum of \$100.00, conditioned for the payment of the costs incurred in viewing out the highway petitioned for by Mary E. Childers, and others;

NOW THEREFORE we, Mary E. Childers, as principal, and J. M. Scribn as surety, hereby undertake that the said petitioner will pay all the costs and expenses of the viewing out and locating of said road, if the same be not established in not to exceed the sum of \$100.

IN WITNESS WHEREOF we have hereunto set our hands on this 1st day of ~~November~~ November, A.D., 1905.

Mary E. Childers  
J. M. Scribn

State of Oregon)  
                  :S.S.  
County of Union)

I, J. M. Scribn, being duly sworn say that I am asurety upon the foregoing undertaking, and that I am a resident and householder of the State of Oregon, and am worth the sum of \$200 over and above all my just debts and liabilities, and exclusive of property exempt from execution.

J. M. Scribn

Subscribed and sworn to before me this 1st. day of November, A.D., 1905.

Approved November 1<sup>st</sup> 1905  
M. A. Harrison, County Judge  
Robert Blumenthal, }  
J. M. Selzer } Commissioners

J. Scribn  
Notary Public for Oregon.

STATE OF OREGON,  
County of Union, } ss.

I, \_\_\_\_\_, being first duly sworn, depose and say  
that I am the \_\_\_\_\_ in the above entitled \_\_\_\_\_;  
and that the foregoing \_\_\_\_\_ is true as I verily believe.

Subscribed and sworn to before me this \_\_\_\_\_ day of \_\_\_\_\_ 190\_\_\_\_\_

\_\_\_\_\_  
Notary Public for Oregon.

STATE OF OREGON,  
County of Union, } ss.

I, \_\_\_\_\_, do hereby certify that I am  
\_\_\_\_\_ attorney herein; that the foregoing  
copy of \_\_\_\_\_ has been by me carefully compared with  
the original thereof and that it is a correct transcript therefrom and the whole of such original.

La Grande, Oregon, dated this \_\_\_\_\_ day of \_\_\_\_\_ 190\_\_\_\_\_

Due service of the within \_\_\_\_\_ is hereby accepted in  
\_\_\_\_\_ County, Oregon, this \_\_\_\_\_ day of \_\_\_\_\_ 190\_\_\_\_\_, by receiving a  
copy thereof, duly certified to be such by \_\_\_\_\_ attorney for \_\_\_\_\_

\_\_\_\_\_  
Attorney for the \_\_\_\_\_

No. ....

In the *County* Court,

State of Oregon,

for the County of Union.

*See the written*

*of the County Clerk*

*for*

*by Mary E.*

*Plaintiff*

*Davidson.*

Defendant .....

*Brown*

Filed ..... 190

Clerk.

By ..... Deputy.

FROM THE OFFICE OF

J. D. SLATER,

LA GRANDE, OREGON,

Attorney for *Davidson*



BE IT REMEMBERED, That at a regular term of the County Court of the County of Union and State of Oregon, begun and held at the Court House in the City of La Grande, said County and State, on Wednesday, November 1, 1905, said day being the first Wednesday in said month and the time fixed by law for holding a regular term of the County Court, when were present:

- The Honorable M.A. Harrison, County Judge,
- Robert Blumenstein, Commissioner,
- J.M. Selder, Commissioner,
- J.B. Gilham, Clerk,
- C.C. Penington, Sheriff.

Thereupon the following proceedings were had, to-wit:

In the Matter of the Proposed County \*  
 Road Petitioned for by Mary E. \*  
 Childers, et al. \*  
 ..... \*

*Encl*

Comes now Mary E. Childers, one of the petitioner for the above named proposed County Road, and presents to the Court the petition of herself and others, praying for the location and establishment of a county road, described as follows, to-wit:

Commencing at the Southeast corner of the Southwest quarter of section twenty-three (23), township One (1) North of Range thirty-eight (38), E.W.M., and running thence North of the line through the center of said section twenty-three, 160 rods to the center of said section; thence west on the line running through the center of said section twenty-three, 80 rods to the Southwest corner of the Southeast quarter of Northwest quarter of section twenty-three, township 1, North Range 38, E.W.M.; thence North 240 rods to the North West corner of the Southeast quarter of Southwest quarter

of section fourteen (14) township one North of Range 38, E.W.M., and there to terminate.

And it appearing to the Court that said petition is signed by more than twelve freeholders of this county, residing in the road district where the hereinbefore described road is proposed to be, and that said petition properly specifies the place of beginning, intermediate points and place of termination of said road, and it satisfactorily appearing to the Court that notice has been given by advertisement posted at the place of holding County Court, to-wit: At the Court House in the City of La Grande, County of Union, State of Oregon, and also in three public places in the vicinity of said proposed road, to-wit:

One notice near the beginning of said road, one near the center of said road on the public highway near the premises of R. Laramore and one notice at what is known as the T.T. Glenn Bridge not far to-wit: less than one mile from the location of said road, for more than thirty days immediately prior to the presentation of said petition to this Court, notifying all persons concerned that application would be made to this Court, at the present session of this Court, and that the notices so posted were in due form and duly signed by the petitioners, and that a bond for the cost of this proceeding has been duly given by Mary E. Childers and J.W. Scriber as surety in the sum of \$100.00 and said bond having been approved by the Court,

IT IS THEREFORE ORDERED, That Arthur Curtis, County Surveyor and B. Logsdon and E.B. Morelock, constituting the Board of County Road Viewers be, and they are hereby directed to meet at the beginning of said proposed road on the 23<sup>rd</sup> day of November, 1905, at the hour of ten o'clock A.M. or within five days thereafter and proceed to survey, view and lay out said road according to law.

(Signed)

M.A. Harrison, County Judge.

Robert Blumenstein, Commissioner.

J.B. Selder, Commissioner.

1 IN THE COUNTY COURT OF THE STATE OF OREGON FOR UNION COUNTY.

2 In the Matter of the Proposed )  
3 County Road petitioned for by )  
4 Mary Childers et al. )  
-----

5  
6  
7  
8  
9  
10  
11  
12  
13  
14  
15  
16  
17  
18  
19  
20  
21  
22  
23  
24  
25  
26  
27  
28  
29  
30  
31  
32  
33  
34

Comes now M.D. Sanderson who has heretofore filed a claim for damages on account of the establishment of the above entitled road and objects and excepts to the last report of viewers herein fixing the amount of damages which claimant would suffer on account of the establishment of said proposed road at \$81.00, and alleges that it would cost not less than \$40.00 to properly construct a passage way for stock under said proposed road across the land. And further objects to said report on the ground that this claimant would have no legal right to construct said passage way across said road, and that the same ought to be constructed and maintained by the County through its Road Supervisor in said Road District. And this claimant appeals from the report of said viewers to the County Court and asks the County Court to re-adjust said damages and allow a sum sufficient to build said fence and construct said passage way for stock, or that the County will build said fence and construct said passage way at its own expense as recommended by the first report of viewers.

*Ramsey & Oliver*  
Attorneys for claimant.

In the County Court  
of the State of Oregon  
from Union County

In the matter of the  
~~Property of~~ County Road  
No. 1  
Petition for  
Money to build said

Petition to Report  
of Officers and Appraisers  
of Union & Co. County,  
Audit

7  
Filed Oct 5-1906

J. Dickinson  
Clerk

Ramsey Oliver  
Atty for Demandant

BE IT REMEMBERED, That at a regular term of the County Court of the State of Oregon, for the County of Union, begun and held at the Court House in the City of La Grande, in said County and State, on Wednesday, the Fifth Day of September, A.D., 1906, the same being the first Wednesday in said month and the time fixed by law for holding a regular term of said Court, when were present:

- The Honorable J.C. HENRY, Judge Presiding,
- J.M. SELDER, Commissioner,
- BEN BROWN, Commissioner,
- J.B. GILHAM, Clerk,
- F.P. CHILDERS, Sheriff.

WHEN, on Wednesday, the 5th day of September, A.D., 1906, or the First Judicial day of said term, among others the following proceedings were had, to-wit:

In the Matter of the proposed County )  
 Road petitioned for by Mary Childers, )  
 et al. )  
 \*\*\* \*\*\*)

Now at this time it appearing to the Court that heretofore on the fifth day of August, 1906, an Order was made and entered, directing the Board of County Road Viewers to meet at the beginning of said proposed County Road on August 31st, 1906 at the hour of 9 o'clock A.M., to assess the damages sustained by the establishment of said road.

And it further appearing to the Court that through the inability of Arthur Curtis, County Surveyor, to attend to said duties on the date fixed by the Court, the Board of County Road Viewers failed to meet as directed, and the said Arthur Curtis having given a satisfactory excuse for not attending to the order of the Court as directed.

And it further appearing to the Court that this matter should be attended to without further delay,

It is therefore ORDERED that C.R. Thornton, acting County Surveyor, and Thomas Brasher and Eli Bair, constituting the Board of County Road Viewers be and they are hereby directed to meet at the beginning of said proposed road on the 12th day of September, 1906, at the hour of 10 o'clock A.M., or within five days thereafter, and proceed to assess the damages sustained thereby.

(Signed) J.C. Henry, County Judge.  
 J.M. Selder, Commissioner.  
 Ben Brown, Commissioner.

BE IT REMEMBERED, That at a regular term of the County court of the State of Oregon, for the County of Union, begun and held at the Court House, in the City of La Grande, said County and State, on Wednesday, the \_\_\_\_\_ day of \_\_\_\_\_ A. D. 190\_\_\_\_, the same being the first Wednesday in said month and the time fixed by law for holding a regular term of said Court, when were present to-wit:

The Hon. M. A. HARRISON, Judge, Presiding  
 The Hon. ROBERT BLUMENSTEIN, County Commissioner  
 The Hon. J. M. SELDER, County Commissioner  
 J. B. GILHAM, Clerk  
 C. C. PENINGTON, Sheriff

WHEN on Friday day, the 5th day of October, A. D. 1906, or the \_\_\_\_\_ Judicial day of said term, among others, the following proceedings were had, to-wit:

In the matter of the proposes County  
 Road petitioned for by Mary E. Childers, et al.

Now at this this matter ~~came on for~~ hearing upon the Report of Board of County Road Viewers, and said report having been publicly read in open Court,

It is therefore Oredered said said report be laid over for a second rwading upon some other day of this te rm of Court.

# REPORT OF BOARD OF COUNTY ROAD VIEWERS.

To the Honorable County Court for Union County, Oregon :

The undersigned Board of County Road Viewers, heretofore on the First day of November 1905; instructed to view, lay out and alter the proposed county road, of which the survey hereto attached is a true and correct description, as petitioned for by Mary E Childers et al., beg leave to report that on the 23 day of Nov. 1905, in pursuance with said order, we proceeded to view out said proposed road for the whole distance thereof, and that in our opinions said proposed road should \_\_\_\_\_ be laid out and established as a public highway of Union County, Oregon; that the same is practicable and would add greatly to the convenience of the householders residing in the vicinity thereof. We therefore recommend that said proposed road be \_\_\_\_\_ laid out and declared a public highway of said county providing the petitioners construct a under

ground passage for stock, substaneially, (and build one half of the fence or pay \$30 for their half of the fence) through the premises of R. M. Sanderson

B. Logsdon  
E. B. Morelock  
Arthur Curtis

Board of County  
 Road Viewers.

## Report of Surveyor.

To the Hon. County Court of Union County, Oregon:

I, the undersigned, County Surveyor, appointed to survey the county road proposed by Mary E Childers et al., beg leave to report that on the 23<sup>rd</sup> day of Nov., 1905 ~~189~~, in pursuance of said appointment and order, I Surveyed said proposed road for the whole distance thereof, the following being the field notes of said survey:

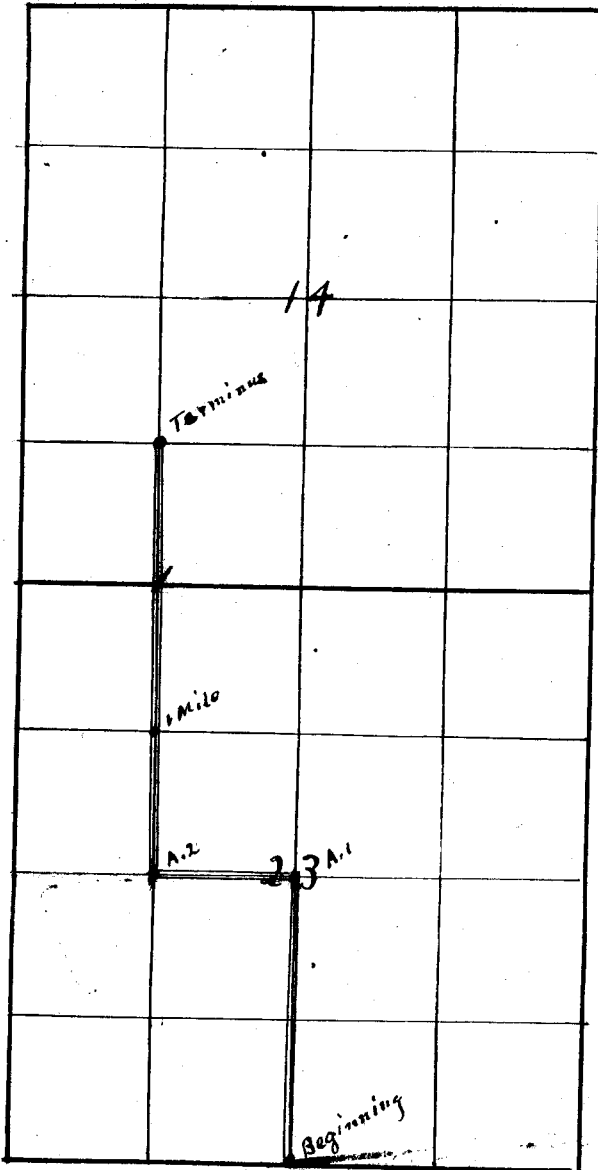
Commencing at a Rock marked "R" at the South East Cor. of the S.W. 1/4 of Sec. 23 Town 1 North Range 38 East, Then North 40.00 ch. to Angle 1 a rock in mound of rock; Then West 20.00 ch. to Angle 2 a rock; Then North 20.00 ch. to 1 Mile tree; Then North 40.00 to Road Terminus marked a pine tree 6" diam. being the North West Cor. of the S.E. 1/4 of S.W. 1/4 of Sec. 14 T. 1 N. R. 38 E. N. M. all points are properly marked.

Arthur Curtis  
County Surveyor.



Road Petitioned for by  
Mary E. Childers et al.

Town. 1 North Range 38E. W.M.



IN THE  
**County Court**

OF THE

**State of Oregon**

**For the County of Union**

---

In re County Road  
Petitioned for by  
Mary E. Williams  
vs  
State

---

Report of Viewers

---

Filed Dec. 6-1905

---

J. B. Graham

Shelby

Recd the first  
time 8/2 1906

State of Oregon  
County of Union }<sup>ss</sup>

I hereby certify in the matter  
of the county road petitioned for by Mary E. Childers  
and others that the Field Notes made by me  
are true and correct and that the Plat  
accompanying the same is a true and correct  
representation of said road both together in  
angles and distances

Arthur Curtis  
County Surveyor

State of Oregon  
County of Union )<sup>ss</sup>

I hereby certify in the matter of the County road as petitioned for by J. E. Tibbets and others, that the field Notes made by me are true and correct, and that the Plat accompanying the same is a true and correct representation of said road together in angles and distances

Arthur Curtis  
County Surveyor

# Report of Surveyor.

To the Hon. County Court of Union County, Oregon:

I, the undersigned, County Surveyor, appointed to survey the county road proposed by  
..... *J. E. Tibbetts* ..... et al., beg leave to report that  
on the *26* day of *January*, *1904* ~~189~~, in pursuance of said appointment  
and order, I Surveyed said proposed road for the whole distance thereof, the following being  
the field notes of said survey:

*attached*

..... *Arthur Curtis*  
County Surveyor.

## REPORT OF BOARD OF COUNTY ROAD VIEWERS.

To the Honorable County Court for Union County, Oregon :

The undersigned Board of County Road Viewers, heretofore on the 6<sup>th</sup> day of January 1904, instructed to view, lay out and alter the proposed county road, of which the survey hereto attached is a true and correct description, as petitioned for by J. E. Tibbetts et al., beg leave to report that on the 26 day of January 1904, in pursuance with said order, we proceeded to view out said proposed road for the whole distance thereof, and that in our opinions said proposed road should \_\_\_\_\_ be laid out and established as a public highway of Union County, Oregon; that the same is practicable and would add greatly to the convenience of the householders residing in the vicinity thereof. We therefore recommend that said proposed road be \_\_\_\_\_ laid out and declared a public highway of said county and that in our opinion all the damages that will be sustained by us is in the South half of Section 30 T. 17 N. R. 40 E. W. M. to the amount of \$15400; Land & 1/2 Acre at \$4200 Fencing 1 mile 30 rods \$109.00

Approved Feb. 3<sup>rd</sup> 1904  
 M. S. Harrison County Judge  
 Robert Blumentum,

Arthur Curtis  
B. Logsdon  
L. L. McKinnon

Board of County  
 Road Viewers.

Field Notes of Survey of Road as Petitioned for  
by J. E. Tibbetts et al.

Commencing at a point South  $51^{\circ}$  East  
1204 chs. and then South  $20^{\circ} 30'$  East 33.03 chs. and  
then South  $10^{\circ} 15'$  East 11.51 chs and then South  $2^{\circ}$  West  
3.78 chs. from the Northwest Corner of Sec. 30 Town  
1 North Range 40 East W. M. at stake marked 1  
set in the center of present County Road, marked stone  
and raised mound of stone for commencing

chs	Then South $19^{\circ}$ East Var. $20^{\circ} 30' E$		
1.00	To Angle 1	marked stone;	Then South $58^{\circ}$ East
7.50	" " 2	" Tree 4" Diam;	" South $35^{\circ}$ East
	0.50 chs. across Clarke Cr		
6.01	To Angle 3.	Marked Pine Tree 36" Diam;	Then South $61^{\circ}$ East
8.18	" " 4	" " " 14" "	; " South $80^{\circ}$ East
	0.50 chs. to creek; 1.00 across creek.		
4.98	To Angle 5	marked Rock;	Then South $41^{\circ} 30'$ East
4.09	" " 6	" " "	; " " $81^{\circ} 30'$ East
2.47	" " 7	" " "	; " South $33^{\circ} 30'$ East
2.76	" " 8	" Tree 4" Diam.;	" " $14^{\circ}$ "
2.42	" " 9	" Rock.	; " " $8^{\circ}$ "
	380 chs. to Sec line East-West		
6.35	" " 10	" " "	; Then South $25^{\circ} 30'$ East
5.88	" " 11	" " "	; " " $31^{\circ} 30'$ "
2.00	" " 12	" Tree 12" Diam;	" " $18^{\circ}$ "
7.15	" " 13	" " 6" "	; " " $11^{\circ} 30'$ "
	0.30 chs to Cr, 0.75 chs across		
4.24	" " 14	" Pine " 4" "	; Then S. $42^{\circ} 30'$ East
4.01	" " 15	" " " 20" "	; " South $39^{\circ}$ East

Chs 8.18 Chs to Creek; 8.75 Chs across creek  
10.96 To 1 Mile Tree Same Course  
 1.15 " Angle 16 Pine Tree 48" Diam.; Then South 4<sup>o</sup> West  
 5.00 chs to creek; 5.50 chs across  
 10.60 " " 17 " " 60" " ; Then South 20<sup>o</sup> East  
 3.63 chs. to creek, 4.18 chs across  
 5.24 " " 18 Marked Rock ; Then South 16<sup>o</sup> East  
 5.28 " " 19 " Pine Tree 12" Diam; " " 24<sup>o</sup> 30' "  
 16.66 " " 20 " " " 30" " ; " " 65<sup>o</sup> "  
 2.66 " " 21 " " " 14" " ; " " 51<sup>o</sup> "  
 12.15 " " 22 " Jam. " 18" " ; " " 74<sup>o</sup> "  
 6.90 " " 23 " Pine " 36" " ; " " 62<sup>o</sup> "  
 8.86 " " 24 " Jam. " 36" " ; " North 85<sup>o</sup> "  
 3.86 " " 25 " Pine " 18" " ; " " 72<sup>o</sup> "  
6.64 " 2 Mile tree Alder 6" Diam; " 72<sup>o</sup> "  
 5.32 " Angle 26 Marked Pine Tree 48" Diam; Then " 80<sup>o</sup> 30' "  
 15.90 " " 27 " " " 30" " ; " South 85<sup>o</sup> 30' "  
 16.66 " " 28 " rock in mound; " North 54<sup>o</sup> "  
 7.00 " " 29 " " " " ; " South 87<sup>o</sup> "  
 7.20 " " 30 " Pine tree 40" Diam; " " 28<sup>o</sup> "  
 0.75 chs across North fork

Clarks creek, creek 225-chs. wide

6.36 To Angle 31 Marked Stake at stake 2 in petition at  
 a point 3 rods East of N.E. Cor. Sec. 5 T. 1 S. R.  
 40 E. W. M Then South 10<sup>o</sup> East  
 11.24 To Angle 32 Marked Pine tree 30" Diam  
 Then South 49<sup>o</sup> 30' East

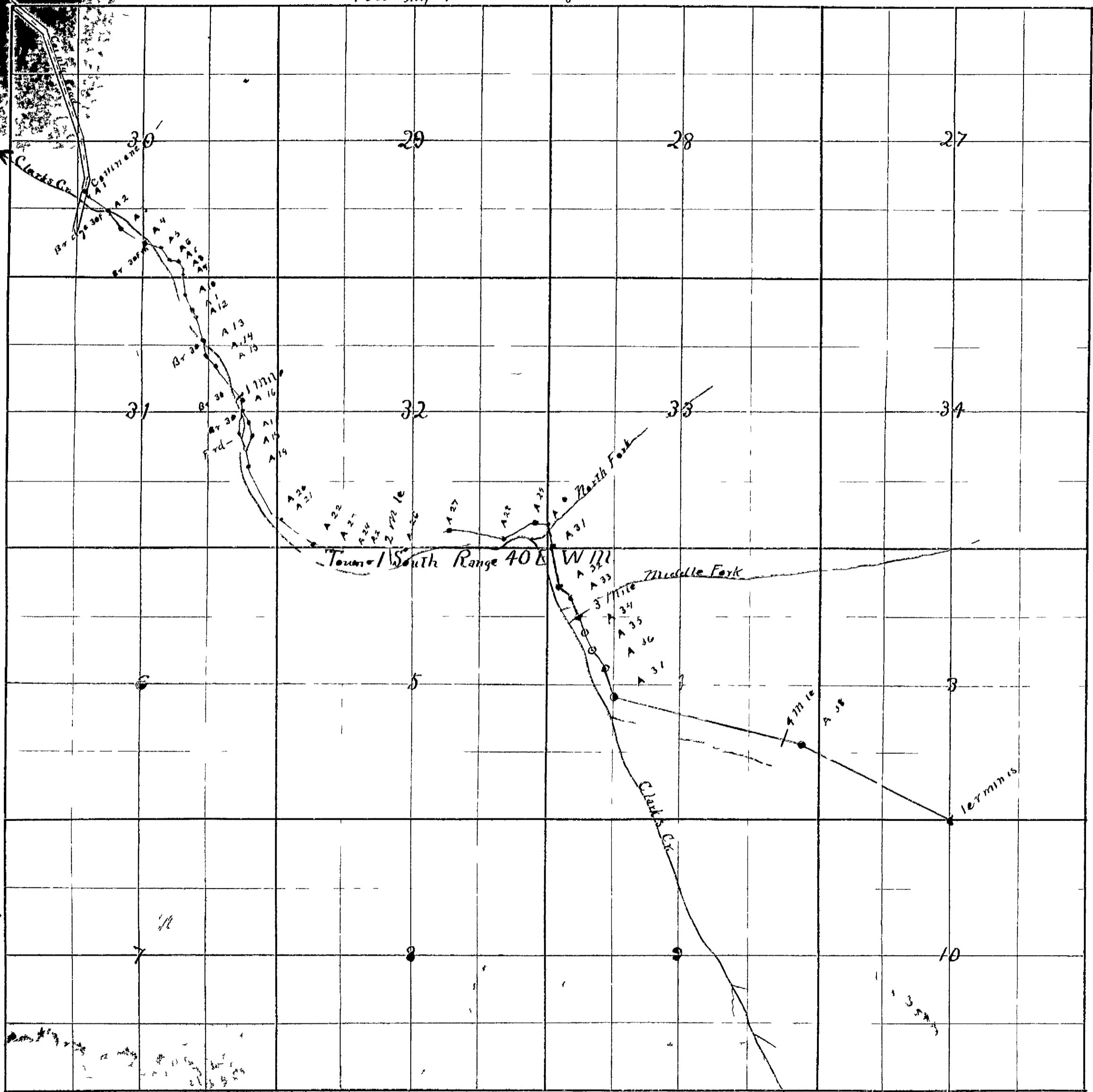


4.54 To Angle 33 marked Rock in mound; Then S 22° East  
5.78 " 3 Mile tree Fir 6" Diam ; " " " "  
 4.84 " Angle 34. marked Pine Tree 12" " ; " South 19° 30' "  
 5.30 " " 35 " " " 32" " ; " " 36° 30' "  
 6.06 " " 36 " " " 36" " ; " " 19° "  
 8.12 " " 37 " Rock in mound Rock; " " 75° 30' "  
55.68 " 4. Mile " " " " ; " " " "  
 4.94 " Angle 38 " Pine Tree 30" Diam; " South 58° East  
 49.00 " Road Terminus marked rock in mound of  
 rock at the North East Cor. of N. W 1/4 of  
 Sec. 10 T. 1 S. R. 40 E. W. 7 N.

Arthur Curtis  
 County Surveyor

589 1/2

Road Petitioned for by J. E. Tibbets et al  
Township 1 North Range 40 East W M



589 1/2

In the County Court of 11

State of Oregon  
for Union County

I have proposed  
County road  
petition, 110 for  
by J. E. Tubbitts  
et al.

Filed Feb 21 1904


J. H. [unclear]  
By [unclear]  
[unclear]

39 N  
at 1/2  
Do 5 or  
at 1/2 + 1/2  
[unclear]

BE IT REMEMBERED, That at a regular term of the County court of the State of Oregon, for the County of Union, begun and held at the Court House, in the City of La Grande, said County and State, on Wednesday, the \_\_\_\_\_ day of \_\_\_\_\_ A. D. 190\_\_\_\_, the same being the first Wednesday in said month and the time fixed by law for holding a regular term of said Court, when were present to-wit:

- The Hon. M. A. HARRISON, Judge, Presiding
- The Hon. ROBERT BLUMENSTEIN, County Commissioner
- The Hon. J. M. SELDER, County Commissioner
- J. B. GILHAM, Clerk
- C. C. PENINGTON, Sheriff

WHEN on Saturday day, the 6th day of October, A. D. 1906, or the \_\_\_\_\_ Judicial day of said term, among others, the following proceedings were had, to-wit:



In the matter of the proposed County Road petitioned for by Mary E. Childers, et al.

This matter came on to be heard st this time on the report of the Board of County Road Viewers for a second reading, as provided by law, said report being in words following, to-wit:

" REPORT OF BOARD OF COUNTY ROAD VIEWERS.

To the Honorable County Court of Union County, Oregon:

The undersigned Board of County Road viewers heretofore on the 5th day of September 1906, instructed to view and assess damages sustained by M. D. Sanderson on account of road petitioned for by Mary Childers, et al, beg leave to report that on the 12th day of September, 1906 in pursuance with said order, we pro ceeded to view out said road for the whole distance thereof, and that in our opinion the said M. D. Sanderson will sustain damages on account of said road in the following amounts:

For the building of 3/4 miles of fence - - - -	-\$66.00
For building stock chute - - - - -	- 15.00
	<u>          </u>
	\$81.00

C. R. Thornton	Board of
Thos. Brasher	County Road Viewers.
Elias Bair	

And said report of the Board of County Road Viewers having been now piblicly read in open Court on two several days of the present term of this Court, and it appearing to the Court that said Board of County Road viewers recommend that said proposed road be established as a County road and be declared a public highway of Union County, Oregon, upon the payment to the said M. D. Sanderson of the said sum of

\$81.00, by the petitioners herein, and it further appearing to the Court that all proceedings herein have been regular and that no remonstrance has been filed herein, and there having been no good cause shown why said road should not be declared a public highway, and the Court being satisfied from the Report of the Board of County Road Viewers that such road would be of public utility, and the Court being fully advised in the premises,

It is therefore considered and ORDERED that said proposed County Road be opened and declared a public highway of Union County, Oregon, upon the payment to M. D. Sanderson, by the petitioners herein, the sum of \$81.00, the damages so assessed by said Board of County Road Viewers by ~~the establishment of said proposed County road.~~

FIRST JUDICIAL DAY.

WEDNESDAY, NOVEMBER 1, 1905.

In the Matter of the Rents allowed  
Union County for the use of their  
exhibit at the Lewis & Clark Ex-  
position.

Now at this time it appearing to the Court that there has been paid into the Treasury of the County of Union by the Lewis & Clark Fair, as rents for the use of the Union County Exhibit at said Fair the sum of \$230.98 and it further appearing to the Court that heretofore on the 9th day of June, 1905, this Court appropriated to the La Grande Commercial Club for said Lewis & Clark Fair, out of the Contingent Fund, the sum of \$500.00 and it further appearing that said La Grande Commercial Club is in immediate need of additional funds with which to pay the necessary expenses in the maintenance of said exhibit and that it would be to the best interest of Union County for this Court to make further appropriation for said exhibit.

It is Therefore CONSIDERED and ORDERED by this Court that the said sum of \$230.98 be credited to the Contingent Fund of this County and that the Clerk of this Court be and he is hereby authorized and instructed to draw a warrant on the Contingent Fund for said sum of \$230.98 in favor of the La Grande Commercial Club for the maintenance and support of Union County Exhibit at said Lewis & Clark Exposition.

Commissioners, Blumenstein & Selder voting in favor of the within appropriation with County Judge, M.A. Harrison, dissenting.

In the Matter of the Proposed County Road  
petitioned for by Mary E. Childers, et al.

Comes now Mary E. Childers, one of the petitioners for the above named proposed County Road, and presents to the Court the petition of herself and others, praying for the location and establishment of a county road, described as follows, to-wit:

Commencing at the Southeast corner of the Southwest quarter of section twenty-three (23), township One (1) North of Range thirty-eight (38) E.W.M. and running thence North of the line through the center of said section twenty-three, 160 rods to the center of said section; thence West on the line running through the center of said section twenty-three, 80 rods to the Southwest corner of the Southeast quarter of Northwest quarter of section twenty-three, township 1, North Range 38, E.W.M.; thence North 240 rods to the North West corner of the Southeast quarter of Southwest quarter of section fourteen (14) township One North of Range 38, E.W.M., and there to terminate.

And it appearing to the Court that said petition is signed by more than twelve freeholders of this county, residing in the road district where the hereinbefore described road is proposed to be, and that said petition properly specifies the place of beginning, intermediate points and place of termination of said road, and it satisfactorily appearing

FIRST JUDICIAL DAY.

WEDNESDAY, NOVEMBER 1st, 1905.

to the Court that notice has been given by advertisement posted at the place of holding County Court, to-wit: At the Court House in the City of La Grande, County of Union, State of Oregon, and also in three public places in the vicinity of said proposed road, to-wit:

One notice near the beginning of said road, one near the center of said road on the public highway near the premises of J.R. Laramore and one notice at what is known as the T.T. Glenn Bridge not far to-wit: less than one mile from the location of said road, for more than thirty days immediately prior to the presentation of said petition to this Court, notifying all persons concerned that application would be made to this Court, at the present session of this Court, and that the notices so posted were in due form and duly signed by the petitioners, and that a bond for the cost of this proceeding has been duly given by Mary E. Childers and J.W. Scriber as surety in the sum of \$100.00 and said bond having been approved by the Court,

It is Therefore ORDERED, That Arthur Curtis, County Surveyor and B. Logsdon and E.B. Morelock, constituting the Board of County Road Viewers be, and they are hereby directed to meet at the beginning of said proposed road on the 23<sup>rd</sup> day of November, 1905, at the hour of ten o'clock A.M. or within five days thereafter and proceed to survey, view and lay out said road according to law.

In the Matter of the proposed County  
Road petitioned for by J.B. Thomson,  
et al.

Comes now J.B. Thomson, one of the petitioners for the above named proposed County Road, and presents the petition of himself and others, praying for the location and establishment of a county road, described as follows, to-wit:

Commencing at the bridge across what is commonly known as Milk Creek on the Union and Cornucopia wagon road, the same being near the subdivision line between sections sixteen and seventeen in Township five South of range forty-one E.W.M. and extending thence along and over the present traveled road up Catherine Creek on the most practicable route to what is known as the South Fork of said Catherine Creek, thence up said South Fork of said Creek on the most practicable route to the summit of the mountains dividing the waters of said Catherine Creek from the waters of Eagle Creek, thence in an easterly direction on the most practicable route to Trout Creek and thence down Trout Creek to intersect the boundary line between Union and Baker Counties said State, and there terminating.

And it appearing to the Court that said petition is signed by more than twelve freeholders of this County, residing in the road district where the hereinbefore described road is proposed to be, and that said petition properly specifies the place of beginning, intermediate points and place of termination of said road, and it satisfactorily



SECOND JUDICIAL DAY.

THURSDAY, DECEMBER 7th, 1905.

Court met pursuant to adjournment.

Present: Same officers as on last Judicial Day.

Due proclamation of the opening of Court having been made, the Journal of Yesterday's proceedings was read, approved and is here now signed.

*M. A. Harrison* County Judge.

*Robert Blumenthal* Commissioner.

*J. M. Selder* Commissioner.

Thereupon the following proceedings were had, to-wit:

In the Matter of the application of various indigent persons for aid.

Now at this time this matter came on to be heard upon the application of various persons, residents of Union County, Oregon, asking this Court to grant them an allowance out of the funds of the County for their support.

It appears from the applications herein that they are sick and destitute, being unable to work; that they have no friends or relatives, who are able or willing to assist them and after due consideration, the Court believes that an allowance should be made them out of the funds of the County.

It is Therefore CONSIDERED and ORDERED that the Clerk of this Court be and he is hereby instructed to issue warrants on the general fund of the County in favor of said indigent persons for the amount set opposite their names as follows, to-wit:

George May,	\$8.00
Ella Neason,	12.00
D.W. Souder,	10.00
John Hilderbrand,	15.00
Luviccy Edwards,	8.00
Maggie Slagner	5.00

In the Matter of the proposed County Road petitioned for by Mary E. Childers, et al.

Now at this time this matter came on to be heard upon the Report of the Board of County Road Viewers for a first reading as required by law, and said report having now been read in open Court, is laid on the table, to be read upon another day of this term of Court.

FIRST JUDICIAL DAY.

WEDNESDAY, JANUARY 3rd, 1906.

In the Matter of the vacation of a portion of the County Road, known as the Thomas and Ruggles Road.

Now at this time it is ORDERED by that Court that this matter be and the same is hereby continued for the term.

In the matter of the proposed County Road petitioned for by Mary E. Childers, et al.

Now at this time it is ORDERED by the Court that this matter be and the same is hereby continued for the term.

In the Matter of the County Road petitioned for by J.B. Thomson, et al.

Now at this time it is ORDERED by the Court that this matter be and the same is hereby continued for the term.

In the Matter of the application of various indigent persons for aid.

Now at this time this matter came on to be heard upon the application of various persons, residents of Union County, Oregon, asking this Court to grant them an allowance out of the funds of the County for their support.

It appears from the applications herein that they are sick and destitute, being unable to work; that they have no friends or relatives who are able or willing to assist them and after due consideration the Court believes that an allowance should be made them out of the funds of the County.

It is Therefore CONSIDERED and ORDERED that the Clerk of this Court be and he is hereby instructed to issue warrants on the General Fund of the County in favor of said indigent persons for the amount set opposite their names as follows:

George May,	\$ 8.00
D.W. Souder,	10.00
Ella Neason,	12.00

FIRST JUDICIAL DAY.

WEDNESDAY, FEBRUARY 7th, 1906.

It is therefore ORDERED that said vouchers, receipts, etc., be filed and that the Treasurer be given credit therefore as follows:

45 County Warrants,	\$2285.84
58 Road "	1217.83
1 Indigent Soldier Warrant.	15.00
1 Receipt School District No.5.	62.50
2 Receipts School District No.13,	84.17
1 Receipt School District No.16,	4.57
1 Receipt School District No.28,	18.75
1 Receipt School District No.46,	31.80
1 Receipt School District No.51,	10.78
2 Receipts School District No.69.	5.00
1 Receipt City of La Grande,	110.61
1 Receipt City of Union,	<u>51.54</u>
	\$3898.39

In the Matter of the Monthly Report of the Secretary of the County Board of Health.

Comes C.E. Saunders, M.D., Secretary of the County Board of Health, and presents his regular monthly report as required by law, which report is here now approved and Ordered filed.

In the Matter of the proposed County Road petitioned for by Mary E. Childers, et al.

Now at this time it is ORDERED that this matter be and the same is hereby continued for the term.

In the Matter of the proposed County Road petitioned for by J.B. Thomson, et al.

Now at this time it is ORDERED that this matter be and the same is hereby continued for the term.

FIRST JUDICIAL DAY.

WEDNESDAY, MARCH 7th, 1906.

In the Matter of the proposed  
County Road petitioned for by  
Mary E. Childers, et al.

At this time it is ORDERED that this matter be and the same is hereby con-  
tinued for the term.

In the Matter of the proposed  
County Road petitioned for by  
J.B. Thomson, et al.

At this time it is ORDERED that this matter be and the same is hereby con-  
tinued for the term.

In the Matter of the petition of  
R.D. Hamilton for sale of County's  
interest in certain tax sales.

At this time it is ORDERED that this matter be and the same is hereby con-  
tinued for the term.

In the Matter of the appointment of  
Supervisors for Road Districts Nos.  
13, 15, 29 and 35.

Now at this time this matter came on to be heard for the appointment of  
Supervisors for the above numbered Road Districts, the same having been continued from  
the February Term of this Court, and the Court having considered the suggestions of  
residents of the various districts, and being now fully advised in the premises, appoint  
the following persons to serve as such for the ensuing year:

J.L. Caviness,	Supervisor	Road District	No.13,
C.S. Hawes,	"	"	" No.15.
E.W. Devine,	"	"	" No.29.
J.M. Burnaugh,	"	"	" No.35.

FIRST JUDICIAL DAY.

WEDNESDAY, APRIL 4th, 1906.

of the County, to assist in their maintenance and support.

And it satisfactorily appearing to the Court from the applications heretofore filed, that said indigent persons are residents of Union County, that they are sick and destitute and have no friends or relatives who are able or willing to assist them.

It is therefore CONSIDERED and ORDERED that the Clerk of this Court is hereby authorized and directed to issue warrants for the amounts set opposite their respective names, to-wit:

George May,	\$8.00	D.W. Souder,	\$10.00
John Hilderbrand,	15.00	Maggie Slagner,	5.00
Ella Neason,	10.00		

In the Matter of the proposed  
County Road petitioned for by  
M.E. Childers, et al.

Now at this time, it is ORDERED that this matter be and the same is hereby continued for the term.

In the Matter of the proposed  
County Road petitioned for by  
J.B. Thomson, et al.

Now at this time it is ORDERED that this matter be and the same is hereby continued for the term.

In the Matter of the resignation of  
John H. Redman as Supervisor of  
Road District No. 32.

Now at this time comes John H. Redman heretofore appointed Supervisor of Road District No. 32, and filed his resignation as such and asks that the same be accepted at once.

And it appearing to the Court that Mr. Redman cannot give the office the attention that is required, It is therefore ORDERED that his resignation be and hereby is accepted.

FIRST JUDICIAL DAY.

WEDNESDAY, MAY 2nd, 1906.

In the Matter of the County Road  
petitioned for by Mary E. Childers,  
et al.

Now at this time it is ORDERED by the Court that this matter be and the same is hereby continued for the term.

In the matter of the County Road  
petitioned for by J.B. Thomson, et al.

Now at this time it is ORDERED by the Court that this matter be and the same is hereby continued for the term.

In the Matter of the approval of  
bonds of various supervisors.

Now at this time is presented to the Court the bonds of various supervisors of Union County, and the Court having examined each of said bonds, and it appearing that they are all in due form of law and meet with the requirements as provided therefor,

It is therefore CONSIDERED, and ORDERED that each of said bonds be and they are hereby approved by this Court as follows:

W.L. Myers, R.D. #32.

J.T. Woodell, R.D. #8.

M.W. Huffman, R.D. #51.

George Chadwick, R.D. #24.

J.L. Caviness, R.D. #13.

In the Matter of the proposed County  
Road petitioned for by Dillie Ran-  
dall, et al

Now at this time it is ORDERED by the Court that this matter be and the same is hereby continued for the term.

In the Matter of the Proposed County Road  
petitioned for by D. McDonald, et al.

Now at this time it is ORDERED by the Court that this matter be and the same is hereby continued for the term.

THIRD JUDICIAL DAY.

FRIDAY, JUNE 8th, 1906.

lands. And the said tax being not paid by the said Catherine Brown, the same was sold by the Sheriff of Union County at a tax sale on the 17th day of January, 1903, and that Union County became the purchaser of said tax lien and that the time has now arrived the sale of said property as required by law.

And after due consideration, the Court finds that said assessment was a double assessment against said property and should be cancelled.

It is therefore Considered and ORDERED that said supposed lien upon Lots 7 and 8, Block 2, Romig's Addition to La Grande, be and the same is hereby cancelled and the Sheriff is hereby instructed to pass the same without sale.

In the Matter of the proposed County Road petitioned for by M.E. Childers, et al.

Now at this time it is ORDERED that this matter be and the same is hereby continued for the term.

In the Matter of the proposed County Road petitioned for by D. McDonald, et al.

Now at this time it is ORDERED that this matter be and the same is hereby continued for the term.

In the Matter of the proposed County Road petitioned for by J.B. Thomson, et al.

Now at this time it is ORDERED that this matter be and the same is hereby continued for the term.

Thereupon it was ORDERED that Court be now adjourned until Friday Morning, June 15th, 1906, at 10 o'clock.

SECOND JUDICIAL DAY.

FRIDAY, JULY, 6th, 1906.

In the Matter of the monthly report  
of the Secretary of the County Board  
of Health.

Now at this time is presented the monthly report of the Secretary of the County Board of Health, which report is here now approved and ORDERED placed on file and the recommendations thereon considered favorably by the Court..

In the Matter of the application  
of various persons for County aid.

Now at this time is presented to the Court applications of various persons, residents of Union County, asking that an allowance be made them out of the general fund of the County to assist in their maintenance and support. And it appearing to the Court that said indigent persons are unable to earn a sufficient amount of money for their support and that they are sick and have no friends or relatives who are able or willing to assist in their support,

It is therefore CONSIDERED and ORDERED by the Court that the County Clerk is hereby instructed to issue warrants on the General Fund of the County for the amounts set opposite their respective names, to-wit:

George May,	\$8.00
D.W. Souder,	10.00
John Hilderbrand,	15.00
Maggie Slagner,	12.00

In the Matter of the proposed  
County road petitioned for M.E.  
Childers et al.

Now at this time it is ORDERED by the Court that this matter be and the same is hereby continued for the term.

In the Matter of the proposed County  
Road petitioned for by D. McDonald  
et al.

Now at this time it is ORDERED by the Court that this matter be and the same is hereby continued for the term.



SECOND JUDICIAL DAY.

THURSDAY, AUGUST 2nd, 1906.

It is therefore CONSIDERED and ORDERED that said bond be and the same is hereby approved and ORDERED placed on file. And it is further ORDERED that the Clerk of this Court issue a Warehouse License to said Company for the purpose of storing grain at Alicel, Oregon, upon their compliance with the law relating thereto.

In the Matter of the petition of  
 ✓ Holverson & Christofferson for the  
 issuance of a Liquor License, Hil-  
 gard Precinct, Union County, Oregon.

Now at this time this matter came on for hearing and consideration by the Court upon the petition of Holverson & Christofferson for the issuance of a Liquor License authorizing them to sell spirituous and malt liquors in less quantities than one gallon in the town of Hilgard, Union County, Oregon, for a period of six months from the 10th day of August, 1906, and it appearing to the Court that said petition is signed by a majority of the legal voters of said precinct, and that due and legal notice thereof has been given as is evidenced by the affidavit of publication filed herein, and that said notice has been given as by law provided, and that said petitioners have given a good and sufficient bond in the sum of \$1000.00, and that no remonstrances against the issuance of said license having been filed, and the Court being now fully advised in the premises,

It is therefore CONSIDERED and ORDERED by the Court that said petition be and the same is hereby allowed and approved, and the Clerk of this Court is hereby authorized and instructed to issue to said Holverson and Christofferson a liquor license authorizing them to sell spirituous and malt liquors in less quantities than one gallon in Hilgard Precinct, for the six months ending February 10th, 1907.

✓ In the Matter of the County Road  
 petitioned for by Mary E. Childers,  
 et al.

Now at this time this cause came on for hearing upon the report of the viewers of said road, which was filed on December 6, 1905, and the said report was read for the first time; and it appearing to the Court from the said report that the Board of Viewers failed, in viewing out said road, to assess the damages occasioned by said road as required by law, especially the damages to the premises of M.D. Sanderson, and the petitioners now appearing by their attorney, J.D. Slater, move the Court that an Order be made re-submitting the said road to the Board of County Road Viewers for re-assessment of the damages occasioned thereby.

SECOND JUDICIAL DAY.

THURSDAY, AUGUST 2nd, 1906.

It is therefore ORDERED that the matter of said road be and the same is hereby referred back to the Board of County Road Viewers for a proper assessment of the damages occasioned by the location of said road, and especially for a proper assessment of the damages occasioned by the location of said road to the premises of M.D. Sanderson, to-wit: the Northwest quarter of Section twenty-six, and Southeast Quarter of Section twenty-three (23) and North Half of Southwest Quarter and Southwest quarter of Southwest quarter of Section twenty-three (23) in township one (1) North of Range thirty-eight (38) E.W.M.

It is further ORDERED that the said Board of County Road Viewers meet at the beginning point of the said road on the 31st day of August, A.D., 1906 at 10 o'clock A.M., or within five days thereafter, and proceed to assess the damages upon said proposed road as heretofore laid out and located.

It is further ORDERED that the County Surveyor, and B. Logsdon, and Thomas Bra-sher, qualified freeholders of Union County, Oregon, be and they are hereby appointed as the Board of County Road Viewers for the purpose of assessing the damages occasioned there-by.

In the Matter of the proposed  
County Road petitioned for by  
Wm. Wiggins, et al.

Now at this time this matter came on to be heard upon the report of the Board of County Road Viewers, and said report having been publicly read in open Court,

It is therefore CONSIDERED and ORDERED that this matter be and the same is laid over for another reading upon some other day of this term of Court.

Thereupon it was ORDERED that Court be now adjourned until tomorrow morning, August 3rd, 1906, at 9 o'clock.

FIRST JUDICIAL DAY.

WEDNESDAY, SEPTEMBER 5th, 1906.

survey, view and lay out said road, according to law.

In the Matter of the proposed  
 County Road petitioned for by  
 Mary Childers, et al.

Now at this time it appearing to the Court that heretofore on the fifth day of August, 1906, an Order was made and entered, directing the Board of County Road Viewers to meet at the beginning of said proposed County Road on August 31st, 1906, at the hour of 9 o'clock A.M., to assess the damages sustained by the establishment of said road.

And it further appearing to the Court that through the inability of Arthur Curtis, County Surveyor, to attend to said duties on the date fixed by the Court, the Board of County Road Viewers failed to meet as directed, and the said Arthur Curtis having given a satisfactory excuse for not attending to the order of the Court as directed. And it further appearing to the Court that this matter should be attended to without delay,

It is therefore ORDERED that C.R. Thornton, acting County Surveyor, and Thomas Brasher and Eli Bair, constituting the Board of County Road Viewers be and they are hereby directed to meet at the beginning of said proposed road on the 12th day of September, 1906, at the hour of 10 o'clock A.M., or within five days thereafter, and proceed to assess the damages sustained thereby.

In the Matter of opening bids and  
 awarding contract for papering and  
 painting County Hospital.

Now at this time it appearing to the Court that now is the time for opening bids and awarding the contract for papering and painting the County Hospital at Union. And said bids being opened, the same were as follows, to-wit: Staniels & Jarman \$83.00 and R.L. McMillan, \$67.80.

And it further appearing to the Court that the bid of R.L. McMillan is the lowest and best bid filed,

It is therefore CONSIDERED and ORDERED that the bid of R.L. McMillan be accepted and he is hereby awarded the contract.

THIRD JUDICIAL DAY.

FRIDAY, OCTOBER 5th, 1906.

Court met pursuant to adjournment.

Present; Same officers as on Last Judicial Day.

Due proclamation of the opening of Court having been made, the Journal of the Last Day's proceedings was read, approved and is here now signed.

*J. L. Henry* County Judge.  
*J. M. Selder* Commissioner.  
*Ben. Brown* Commissioner.

Thereupon the following proceedings were had, to-wit:

In the Matter Of the application  
of Mrs. A. Wilkinson for a rebate  
of taxes for the year 1905.

Now at this time this matter came on to be heard upon the application of Mrs. A. Wilkinson for a rebate of taxes for the year 1905, from which it appears that she is the owner of the West half of Lot 9, all of Lot 10, Block 4, lot 8, Block 2 in the original Town of La Grande, and that she is an old lady dependent upon others for her support, that for the year 1905 the taxes against said property amounts to the sum of \$11.26. And after due consideration by the Court, and being now fully advised in the premises,

It is therefore CONSIDERED and ORDERED that the Sheriff be and he is hereby directed to take sheriff's credit for the sum of \$11.26, the same being the amount of taxes charged against the above described property for the year 1905.

In the Matter of the proposed County  
Road petitioned for by D. McDonald,  
et al.

Now at this time it is ORDERED by the Court that this matter be and the same is hereby continued for the term.

In the Matter of the proposed County  
Road petitioned for by Mary E. Childers,  
et al.

Now at this time this matter came on for hearing upon the report of the Board of County Road Viewers, and said report having been publicly read in open Court

It is therefore ORDERED that said report be laid over for a second reading upon some other day of this term of Court.

Thereupon it was ORDERED that Court be now adjourned until tomorrow morning, October 6th, 1906, at 9 o'clock.

FOURTH JUDICIAL DAY.

SATURDAY, OCTOBER 6th, 1906.

Court met pursuant to adjournment.

Present: Same officers as on Last Judicial Day.

Due proclamation of the opening of Court having been made, the Journal of the Last day's proceedings was read, approved and is here now signed.

*J. C. Ramsey* County Judge.  
*J. M. Selder* Commissioner.  
*Ben Brown* Commissioner.

Thereupon the following proceedings were had, to-wit:

In the Matter of the proposed  
 County Road petitioned for by  
 John Blockland, et al.

This matter came on to be heard at this time on the petition of John Blockland and eighteen others for the establishment of a County road described in the petition and for the vacation of a portion of County road, also described in the petition, and also, on the remonstrance of W.L. Evans, et al. against the establishment of said proposed road, the petitioners appearing by Ramsey & Oliver of counsel, and the remonstrators appearing by J.D. Slater of counsel. And it appearing to the Court that there are more legal remonstrators on said remonstrance than there are legal petitioners on the petition,

It is, therefore, CONSIDERED and ORDERED that said remonstrance be allowed and that this matter be dismissed.

In the Matter of the proposed  
 County Road petitioned for by  
 Mary E. Childers, et al.

This matter came on to be heard at this time on the report of the Board of County Road Viewers for a second reading, as provided by law, said report being in words following, to-wit:

"REPORT OF BOARD OF COUNTY ROAD VIEWERS.

To the Honorable County Court of Union County, Oregon:

The undersigned Board of County Road Viewers heretofore on the 5th day of September 1906, instructed to view and assess damages sustained by M.D. Sanderson on account of road petitioned for by Mary Childers, et al, beg leave to report that on the 12th day of September, 1906, in pursuance with said order, we proceeded to view out said road for the whole distance thereof, and that in our opinion the said M.D. Sanderson will sustain damages on account of said road in the following amounts:

FOURTH JUDICIAL DAY.

SATURDAY, OCTOBER 6th, 1906.

For the building of 3/4 miles of fence, \$66.00

For building stock chute 15.00

\$81.00

(Signed) C-R. Thornton,

Thos. Brasher.

Elias Bair,

Board of  
County Road  
Viewers.

And said report of the Board of County Road Viewers having been now publicly read in open Court on two several days of the present term of this Court, and it appearing to the Court that said Board of County Road Viewers recommend that said proposed road be established as a County Road and be declared a public highway of Union County, Oregon, upon the payment to the said M.D. Sanderson of the said sum of \$81.00, by the petitioners herein, and it further appearing to the Court that all proceedings herein have been regular and that no remonstrance has been filed herein, and there having been no good cause shown why said road should not be declared a public highway, and the Court being satisfied from the Report of the Board of County Road Viewers that such road would be of public utility, and the Court being fully advised in the premises,

It is therefore CONSIDERED and ORDERED that said proposed County Road be open and declared a public highway of Union County, Oregon, upon the payment to M.D. Sanderson, by the petitioners herein, the sum of \$81.00, the damages so assessed by said Board of County Road Viewers.

In the Matter of the petition of  
Jesse B. Paul for adjustment of  
Taxes.

Now at this time this matter came on to be heard upon the petition of Jesse B. Paul for an order of the Court cancelling the taxes appearing against his name upon the Tax Roll for the year 1905, from which it appears that the petitioner herein was erroneously assessed upon personal property for the year 1905, and that the taxes amounted to the sum of \$17.70. It further appears from the affidavit herein that the said petitioner herein was not the owner of personal property of any description upon the 1st day of March, 1905. After the proper investigation and the Court being now fully advised in the premises,

It is therefore CONSIDERED and ORDERED that the Sheriff is hereby authorized and directed to take Sheriff's credit for the sum of \$17.70, the same being the amount of the erroneous assessment against the petitioner herein.

In the Matter of the claim of  
damages by Ollie B. McMurry.

Now at this time it is ORDERED that this matter be and the same is hereby con-

FIRST JUDICIAL DAY.

WEDNESDAY, NOVEMBER 7th, 1906.

1 Receipt School District No.51,	\$ 40.70
1 Receipt School District No.52,	35.64
1 Receipt School District No.61,	2.26
1 Receipt School District No.69,	.64
1 Receipt State Treasurer for State tax,	6968.75
1 Receipt E.C. Berry for Returned Liquor License,	400.00
Total.	\$45095.58

In the Matter of the applications of various indigent persons for County aid.

Now at this time it appearing to the Court that George May, D.W. Souder, Maggie Slagner and John Hilderbrandt, are indigent persons, having heretofore made application to the Court for a monthly allowance to be made them to assist in their maintenance and support And it further appearing to the Court that they are residents of Union County; that they have not sufficient means to wholly provide for their needs; that they have no friends or relatives, who are able or willing to assist them, and after due consideration, the Court believes that they are deserving persons and should have an allowance made them.

Therefore it is considered and ORDERED that the County Clerk be and he is hereby authorized and instructed to issue warrants on the General Fund of the County for the amounts set opposite their respective names, to-wit:

George May,	\$ 8.00
D.W. Souder,	10.00
Maggie Slagner,	12.00
John Hilderbrandt,	15.00

In the Matter of the proposed County Road petitioned for by M.E. Childers, et al.

Now at this time it is ORDERED by the Court that this matter be and the same is hereby continued for the term.

In the Matter of the proposed County Road petitioned for by D. McDonald, et al.

Now at this time it is ORDERED by the Court that this matter be and the same is hereby continued for the term.

FIRST JUDICIAL DAY.

WEDNESDAY, DECEMBER 5th, 1906.

the amounts set opposite their respective names, to-wit:

George May,	\$ 8.00
D.W. Souder,	10.00
Maggie Slagner,	12.00
John Hilderbrand,	15.00
Emma Crawford,	12.00
John Evers,	12.00

In the Matter of the proposed Road petitioned for by D. McDonald, et al.

Now at this time it is ORDERED by the Court that this matter be and the same is hereby continued for the term.

In the Matter of the proposed road petitioned for by Mary E. Childers, et al.

Now at this time it is ORDERED by the Court that this matter be and the same is hereby continued for the term.

In the Matter of the claim of Olive B. McMurray, for damages.

Now at this time this matter came on for consideration before the Court upon the claim of Olive B. McMurray for damages sustained by her from being thrown from a vehicle while crossing a certain culvert upon one of the public roads of Union County, Oregon, and it appearing to the Court that said claimant while driving over a certain culvert which crosses one of the County Roads of Union County, Oregon, was thrown from the vehicle in which she was riding, thereby sustaining bodily injuries.

And it further appearing to the Court from the facts set forth in said claim, that by reason of her being thrown from said vehicle she has been damaged in the sum of \$500.00. And the Court having referred said claim to the District Attorney for advice thereon, and after due consideration the Court finds that said claimant is willing and will receive as full settlement of said claim the sum of \$150.00, and it appearing to the Court that it would be for the best interests of all concerned to pay to said claimant, as a settlement in full for damages which she may have sustained by being thrown from said vehicle, said sum of \$150.00, and the Court having well considered the matter, and being now



SECOND JUDICIAL DAY.

THURSDAY, JANUARY 3rd, 1907.

from the end of the crossties thereof, on each side of said road bed and between the rails of said track in such a manner by ballast or planking or otherwise that the same shall conform to any improvement or grade now established or to be hereafter established either by Union County or any municipal corporation exercising control over the same, and that said track shall at all times be kept in a good and passable condition for teams operating over said street or highway, and shall run and operate its said railroad through or upon said street or highway in a safe and convenient manner for public travel, free from unnecessarily obstructing the same therefor.

In the Matter of the proposed County Road petitioned for by D. McDonald, et al.

Now at this time it is ORDERED by the Court that this matter be and the same is hereby continued for the term.

In the Matter of the proposed County Road petitioned for by M.E. Childers, et al.

Now at this time, it is ORDERED by the Court that this matter be and the same is hereby continued for the term.

In the Matter of the petition of L. Oldenburg et al., for the vacation of a certain County Road.

Now at this time, it is ORDERED by the Court, that this matter be and the same is hereby continued for the term.

In the Matter of the appointment of a Stock Inspector for Union County.

Now at this time this matter came on to be heard for the appointment of a Stock Inspector for Union County, for the period of two years. And it appearing to the Court that John McRae, E.A. Wills, P.A. Charlton, W.T. Downs, and T.F. Sherwood have filed their petitions for such appointment.

FIRST JUDICIAL DAY.

WEDNESDAY, FEBRUARY 6th, 1907.

to the Court that they are residents of Union County; that they have not sufficient means to wholly provide for their needs; that they have no friends or relatives who are able to or willing to assist them, and after due consideration, the Court believes that they are deserving persons and should have an allowance made them.

It is therefore CONSIDERED and ORDERED that the County Clerk be and he is hereby authorized and directed to issue warrants on the General Fund of the County for the amounts set opposite their respective names, to-wit:

George May,	\$ 8.00
D.W. Souder,	10.00
Maggie Slagner,	12.00
John Hilderbrand	15.00
Emma Crawford,	12.00
Fred Nodine,	12.00
John Evers,	12.00

In the Matter of the proposed County Road petitioned for by Mary E. Childers, et al.

Now at this time it is ORDERED by the Court that this matter be and the same is hereby continued for the term.

In the Matter of the County Road petitioned for by D. McDonald, et al.

Now at this time it is ORDERED by the Court that this matter be and the same is hereby continued for the term.

In the Matter of the approval of Bonds of the various Road Supervisors.

Now at this time is presented to the Court, the Official Bonds of the various Road Supervisors, and the Court having examined each of said bonds, and it appearing to the Court that they been executed according to law, and the sureties thereon having now been approved by the Court;

It is therefore ORDERED that the official bonds of the various Road Supervisors, be and they are hereby approved as follows:

THIRD JUDICIAL DAY.

FRIDAY, MARCH 8th, 1907.

Court met pursuant to adjournment.

Present: Same officers as on Last Judicial Day.

Due proclamation of the opening of Court having been made, the Journal of the Last Day's proceedings was read, approved and is here now signed.

*J. B. Higgins* County Judge.  
*J. M. Childers* Commissioner.  
*Ben Brown* Commissioner.

Thereupon the following proceedings were had, to-wit:

In the Matter of the application of  
 ✓ A. C. Huntington for a rebate of taxes  
 for the year 1906.

Now at this time this matter came on to be heard upon the application of A. C. Huntington for a rebate of taxes on the improvements on Lots 4, 5, and 6 in Block 107 Chaplin's Addition to the City of La Grande. It appearing to the Court, that for the year 1905, the Board of Equalization reduced said assessment in the sum of \$700.00, and that it was the intention of the County Assessor in making the assessment for the year 1906, to fix the valuation of the improvements the same as for the year 1905, but overlooked the same.

And the Court after due consideration, believes that it would be just and equitable to allow said application.

It is therefore ORDERED by the Court, that application be and the same is hereby allowed, and the Sheriff is hereby authorized and directed to take credit in the sum of \$32.30 on the Tax-Roll for the year 1906, the same being the amount of said erroneous assessment.

✓ In the Matter of the cancellation  
 of Indigent Soldier Warrant No. 15.

Now at this time comes J. B. Gilham, County Clerk, and presents for cancellation, Indigent Soldier Warrant No. 15. It appearing to the Court that said warrant was erroneously drawn upon said Indigent Soldier Fund,

It is therefore ORDERED by the Court that said warrant be and the same is hereby cancelled in open Court, and the County Clerk is hereby directed to make proper entries upon the records of the County.

✓ In the Matter of the proposed County Road  
 petitioned for by M. E. Childers, et al.

Now at this time, it is ORDERED by the Court that this matter be and the same is hereby continued for the term.

FIRST JUDICIAL DAY.

WEDNESDAY, APRIL 3rd, 1907

the Court that they are residents of Union County, that they have not sufficient means to wholly provide for their needs, that they have no friends or relatives who are able or willing to assist them, and after due consideration, the Court believes that they are deserving persons and should have an allowance made them.

It is therefore CONSIDERED and ORDERED By the Court that the County Clerk be and he is hereby authorized and directed to issue warrants on the General Fund of the County for the amounts set opposite their respective names, to-wit:

George May,	\$8.00
D.W. Souder,	10.00
Maggie Slagner,	12.00
John Hilderbrandt,	15.00
Emma Crawford,	12.00
John Evers,	12.00
Fred Nodine,	15.00
J.M. Eaton,	15.00

In the Matter of the proposed County Road petitioned for by Mary E. Childers, et al.

Now at this time, it is ORDERED by the Court that this matter be and the same is hereby continued for the term.

In the Matter of the vacation of a County Road petitioned for by L. Oldenburg, et al.

Now at this time, it is ORDERED by the Court that this matter be and the same is hereby continued for the term.

In the Matter of the appointment of a Supervisor for Road District No. 11.

Now at this time it appearing to the Court, that a vacancy exists in the office of Road Supervisor for Road District No. 11, and that it is necessary that some person be appointed without delay. And it appearing to the Court, that the residents of said district have recommended L.E. Ryder, for appointment to said office.

It is therefore ORDERED by the Court, that L.E. Ryder, be and he is hereby ap-

FIRST JUDICIAL DAY.

WEDNESDAY, MAY 1st, 1907.

In the Matter of opening bids for furnishing wood at the Court House for the year 1907.

Now at this time it appearing to the Court that now is the proper time for opening bids for furnishing wood at the Court House for the year 1907. And it appearing to the Court that due notice of the time for filing and opening of said bids was given by publication in the La Grande Weekly Observer, a newspaper of general circulation in Union County.

And it further appearing to the Court, that W.S. Montgomery has filed a bid in this Court, which bid is as follows:

Union County, Oregon,

I will furnish 120 cords of red fir and yellow pine wood three feet and 8 inches long at \$4.50 a cord in basement, according to contract.

April 29th, 1907.

(Signed) W.S. Montgomery.

And it appearing to the Court, that the above bid having been the only bid filed in the Court, and that the same is a reasonable bid in all respects, and the Court being now fully advised in the premises,

It is therefore CONSIDERED and ORDERED by the Court, that the bid of W.S. Montgomery be and the same is hereby accepted, and that Union County enter into a contract with the said W.S. Montgomery in conformity with said bid.

In the Matter of apportioning the Road Fund to the various Road Districts and Cities.

Now at this time it appearing to the Court that now is the proper time for apportioning the Road Fund to the various Road Districts, Cities and Towns, as there appears on the Tax-Roll for the year 1906.

It is therefore ORDERED by the Court, that the apportionment of the Road Fund to the various Road Districts, Cities and Towns, be and the same is as follows, to-wit:

It is further ORDERED by the Court that the County Clerk is hereby authorized and directed to draw warrants on the Road Fund of the County in favor of the treasurers of the various Cities and Towns for seventy-five per cent of the amount of taxes due such Cities and Towns as above set forth, and the remainder to be paid them on the last of the present year.

In the Matter of the proposed County Road petitioned for by Mary E. Childers et al.

Now at this time upon motion of J.D. Slater,

(Check all pages 453)

FIRST JUDICIAL DAY.

WEDNESDAY, MAY 1st, 1907.

attorney for the petitioners herein,

It is ORDERED by the Court that this petition be and the same is hereby dismissed.

In the Matter of the proposed vacation of a County Road petitioned for by L. Oldenburg, et al.

Now at this time, it is ORDERED by the Court, that this matter be and the same is hereby continued for the term.

In the Matter of the petition of S.H. Richards for a Road of Public Easement.

Now at this time this matter came on to be heard on the Report of the Board of County Road Viewers for a first reading as required by law, and said report having been read in open Court, the same is laid over for a second reading upon another day of this term of Court.

In the Matter of the proposed County Road petitioned for by R.D. Jones, et al.

Comes now R.D. Jones, one of the petitioners for the above named proposed County Road, and presents to the Court the petition of himself and others, praying for the location and establishment of a County Road, described as follows, to-wit: Beginning at the Northwest corner of the South one-half of the Southeast Quarter of the Northeast Quarter of Section Fifteen, Township three, South Range Forty, E.W.M., running thence East one hundred and forty rods to intersect with the County Road running North and South, east of the George W. Thomas place, said road to be forty feet wide.

And it appearing to the Court, that said petition is signed by more than twelve freeholders of this County, residing in the Road District where the hereinbefore described road is proposed to be, and that said petition properly specifies the place of beginning, intermediate points and place of termination of said road, and it satisfactorily appearing to the Court, that notice has been given by advertisement posted at the place of holding County Court, to-wit: At the Court House, in the City of La Grande, County of Union, State of Oregon, and also in three public places in the vicinity of said proposed road, to-wit: One at the Southeast corner of the O. Eckersley place one half mile North of the School house in Cove, about four feet from the ground, one on the gate post of O.B.