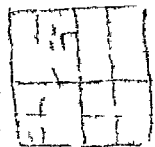


EQUITY No
LAW

In Circuit Court,

Union County



VS

Plaintiff

Defendant

Attorney for Plaintiff

Attorney for Defendant

7
J 16 187, 183
Presented June 6, 1900
Ordered for July 1, 1900

5 3 5
Petitioned for
By S. L. Burnaugh
et al.

Beginning in the center of
the County road at a point
about 50 ft NN from NE
Corner of SE 1/4 of NE 1/4
of NW 1/4 Sec 23 Tp 14 R
39 E 4 N and terminating
about 23.6 yards S easterly
from NE Cor Sec 25 in
said Tp range

Petition for County Road.

To the Honorable County Court, For Union County, Oregon.

The undersigned householders of Union County, Oregon, residing in the vicinity where the hereinafter described road is to be, respectfully petition your Honorable body to lay out, alter and establish a County Road within said County, on the following line or route, to-wit:

Beginning in the center of the County road at a point about 50ft. North west from the North east corner of the South east quarter of the North east quarter of the ~~South east quarter of the North east quarter of the North west quarter of section 23~~ Tp. 1. N. R. 39 E. W. M. thence in a south easterly direction over the most practicable route to a point ~~130~~ 130 South from the North east corner of the south east quarter of the South west quarter of Section 24 Tp. 1. N. R. 39 E. W. M. thence in a south easterly direction to a point about 20 rods east from the North west corner of the North east quarter of the North east quarter of Section 25 in said Tp. & Range thence east along said Section line to the North east corner of Section 25 in said Tp. & Range thence in a south easterly direction a distance of about 230 yards to the center of the County road and there terminate said road to be 60ft. wide.

And in duty bound your petitioners will ever pray, &c.

Dated at Elgin Or. this 20th day of April 1900

NAMES:

NAMES:

J. St. Bernhardt
Wm. Elliott
John Elliott
Frank Miller
Levy Bloom
Chas. Aug
W. M. Reed

John W. Bantz
C. W. Fairchild
A. W. Middel
H. Chesley
J. W. Gallier
J. N. Hufsch
W. R. Ralston

W. H. Kelly
F. S. Beck
J. E. Stimmel
R. Myrick
John Land
M. A. Land
A. J. Tucker
J. R. Johnson
Joseph Huffman
W. C. Ware
J. E. Huffman
S. H. Huffman
James Maye
Thomas Verless
W. H. Ralston

John Miller
J. E. Huffman

9.00. 7/2/00
W. D. [unclear]

W. H. Hindman
O. L. Asst. Sale
M. G. Gerry
G. D. Parrett.

J. H. G. Guntt
H. W. Garrett
John B. Tucker
G. G. Tucker
G. D. Tucker

J. Elliott
R. Mayo
Wm. P. [unclear]
H. M. Marlock

M. E. Hotchkiss
H. L. Buell
J. H. Buell

J. F. Baker
W. H. Wallcutt
Henry [unclear]
D. B. [unclear]
C. H. Wallcutt
J. G. [unclear]

John W. Hug
W. S. Beers
W. Logau
S. Sommer
L. Parks

J. E. Bas
J. L. [unclear]
J. W. Rhoads

H. B. Starr
J. H. Simpson
W. J. Fishman
H. Smith

D. W. [unclear]
G. C. Mapez
W. B. Knight

H. B. Becker
O. F. [unclear]
Thos. W. [unclear]
W. J. Garner

E. A. Whelan
Robert Blumenthal
H. Becker
L. F. Chatterin
J. L. [unclear]

W. D. [unclear]
Bert Ruffington
J. [unclear]
A. R. Tuttle

W. H. Russell
J. J. Wilhelm
J. [unclear]
E. C. Bannell

FILED

JUN 6 1900

G. W. Benson
County Clerk


STATE OF OREGON, }
County of Union: } ss.

I, G. W. Beeman being first duly sworn, say that I ~~posted three several notices, of~~
~~which the notice hereunto attached is a true and correct copy, in three public places in said county in the vicinity of the~~
~~proposed road therein described, to-wit: One~~

~~Thirty days previous to the presentation of the road petition therein mentioned to-wit: On the~~ day
of I, and that thereafter and thirty days previous to the presentation of said road
petition therein mentioned, to-wit: On the 9th day of May 1900, I posted ~~a true and~~ ^{the}
~~correct copy of said~~ ^{here to attached} notice at the place of holding Court for Union County, Oregon, to-wit: On the front ^{door} of the Court
House ~~door~~, in the City of Union, in said County and State, and that said notices remained posted ~~thirty days~~ previous
to the presentation of said petition as I verily believe.

Subscribed and sworn to before me this 6th day of June 1900.

G. W. Beeman
J. M. Osburn
Notary Public for Oregon



FILED

JUN 6 1900

W. B. Benson

County Clerk

Notice of Road Petition.

To All Persons Concerned: You, and each and all of you, will take notice that the undersigned, householders for UNION County, Oregon, residing in the vicinity where the hereinafter described road is proposed to be, will at the next session of the County Court for Union County, Oregon, to-wit: On Wednesday, the 6th day of June A. D. 1900, respectfully present to said Court a petition praying said Court to lay out, alter and establish a County road within said County on the following line or route, to-wit:

Beginning in the center of the County Road at a point about 50ft. North west from the North east corner of the South east quarter of the North east quarter of the North west quarter, of Section 23 Tp. I. N. R. 39 E. W. M. thence in a South easterly direction over the most practicable rout to a point 130 yards south from the North east corner of the South east quarter of the south west quarter of Sec. 24 Tp. I. N. R. 39 E. W. M. thence in a south easterly direction to a point about 20 rods east from the North west corner of the North east quarter of the North east quarter of Section 25 in said Tp. & Range thence east along said Sec. line to the North east corner of Sec. 25 in said Tp. and Range, thence in a South easterly direction a distance of about 250 yards to the center of the County Road and there terminate, said

Road to be 60 feet wide.

Dated at Regis Oregon, the 20th day of April, A. D. 1900

NAMES.

NAMES.

S. G. Linscott
Wendell Elliott
John Elliott
Chas. Aug
M. M. Hood
Frank Meyer
John W. Bault
E. H. Fairchild

G. S. Peck
J. L. Stimmel
H. Myrick
John Land
M. A. Land
Low Bloom
A. J. Tucker
C. V. Cross
J. R. Johnson

D. H. ...

D. H. ...

A. J. Wisdom
H. Chesley
J. W. Sullivan
J. W. Hupstall
J. ...
W. ...

Joseph W. Huffman
W. C. Weavers
J. E. Huffman
J. H. Huffman
James Gray
Thomas V. ...
W. ...

See ...

W B Anderson
C Lasalle
J. P. Keener
H. G. Gerry
G I Barrett
John de Gault
R W Garrett
John H Tucker
G R Tucker
G. D. Tucker
J Ellison
Remy
Wm. Pullin

J. E. Bass
J. J. Harey
J. W. Phos
H. R. Starr
J. H. Compae
W. J. Fishman
H. Smith
D. H. Brown
G. B. Napes
W. B. Knight
H. L. Becker
O. A. Garner
Thomas McNaughton

m. E. Hotchkiss
H. B. Buell
J. H. Buell
W. H. Saccart
Henry Weber
D. B. Heald
Chas. Wall
G. G. Taylor
John A. Hug
H. L. Dean
J. V. Logan
D. Sommer
L. Parks
H. M. Morlock

Wm. Garner
E. Muel
Robert Blumenstein
H. C. Becker
C. F. Chatter
J. B. Hutchinson
D. J. Yelverton
Rich. Ruffington
J. H. Keener
A. R. Little
W. W. Russell
J. J. Wilhelm
J. R. Anderson
J. M. F. M.
E. B. Bennett
Wm. L. Jones

RECORDED
1900
County Clerk

Affidavit of Posting Notices.

STATE OF OREGON, }
County of ^{Union} ~~Umatilla~~, } ss.

I, Sam Busmanugh

being duly sworn, depose and say that I posted three notices, of which the attached is a true and correct copy, on the line of the within described and proposed County Road in and for Umatilla County, Oregon. Said three notices were posted as follows, to-wit:

One at the point of beginning out the fence on the low my best line fence where said road crosses my field and one on the fence at the point of termination of said road

All of said notices were securely posted in plain view of the public, and remained so posted from and including the 29th day of April 1900, until the 5th day of June 1900

S. G. Busmanugh

Subscribed and sworn to before me this 5th day of June 1900

A. M. Wood Clerk
By Notary Public for Oregon Deputy

FILED

JUN 6 1900

W. H. Brown
County Clerk

BOND OF ROAD PETITIONERS.

Know all Men by These Presents, That we, A. B. Burroughs and John Hill, of the County of Union and State of Oregon, are held and firmly bound unto said County of Union in the sum of One hundred Dollars, the payment of which, well and truly to be made, we bind ourselves, our heirs, executors and administrators firmly by these presents.

Signed this 26th day of May A. D. 189-1900

Now, the condition of the above obligation is such, That, whereas the above named A. B. Burroughs

~~the County of Union~~ and ~~others~~, have petitioned the County of Union for the location of the County Road No. 189, to be a County Road, North west from the North east corner of the South east quarter of the North east quarter ~~of the North west quarter~~ of the North west quarter of Section 23 in Tp. 1. N. R. 39 E. W.M. thence in a south easterly direction over the most practicable rout to a point 130 yards south from the North east corner of the South east quarter of the South west quarter of Section 24 in said Tp. and range, thence in a south easterly direction to a point about 20 rods east from the North west corner of the North east quarter of the North east quarter of section 25 in said Tp. and range, thence east along said Section line to the North east corner of section 26 in said Tp. & Range, thence in a south easterly direction a distance of about 230 yards to the center of the County Road and there terminate, said road to be 60ft. wide.

NOW, if the above named A. B. Burroughs and John Hill

shall well and truly pay, or cause to be paid, all costs and expenses that may be incurred by reason of the view or review of said Road, in case the prayer of said petitioners be not granted or allowed, then that this obligation shall be void, otherwise to remain in full force and virtue.

A. B. Burroughs L.S.
John Hill L.S.

STATE OF OREGON, }
County of Union. } ss.

I, A. B. Burroughs and John Hill, each for himself, says, that I am worth the sum of One Hundred Dollars over and above all debts and liabilities and property exempt from execution, that I am a resident and householder in said County and State.

A. B. Burroughs
John Hill

Subscribed and sworn to before me this 26th day of May A. D. 189-1900

A. M. Head
County Clerk.
Notary Public for Oregon

Post of
Rud Peterson

In the matter of the
said petitioners for by
J. F. Pennington &
att

Filed June 6, 1900.

L. W. Pennington
at test

Be It Remembered, That at a term of the Honorable County Court of Union County, State of Oregon, begun and held at the Court House, in the town of Union, in said County, on the 5th day of June, A. D. 189⁰, and from day to day thereafter during the continuence of said term.

Present, Hon. R. J. Wilson County Judge,
Hon. R. G. Langrell Commissioner,
Hon. Henry Hug Commissioner,
G. W. Benson Clerk,
S. J. Keesey Sheriff.

The following, among other proceedings, was had, to-wit:

In the Matter of the proposed
County
Road petitioners for by S. L.
Burrough, et al.

Comes now S. L. Burrough, one of the petitioners for the above-named proposed County Road, and presents to the Court the petition of himself and others, praying for the location and establishment of a County Road, described as follows, to-wit:
Beginning in the center of the county road at a point about 50 ft. northwest from the northeast corner of the southeast quarter of the northeast quarter of the northwest quarter of section 23 T¹ N¹ R. 39 E¹ W¹. thence in a southeasterly direction over the most practicable route to a point 130 yards south from the northeast corner of the southeast quarter of the southwest quarter of section 24 T¹ N¹ R. 39 E¹ W¹; thence in a southeasterly direction to a point about 20 rods east from the northwest corner of the northeast quarter of the northeast quarter of section 25 in said T¹ and range; thence east along said section line to the northeast corner of section 25 in said T¹ and range; thence in a southeasterly direction a distance of about 230 yards to the center of the county road and there terminate, said road to be 60 ft. wide.

And it appearing to the Court that said petition is signed by more than twelve householders of this County, residing in the vicinity of said proposed road, and that said petition properly specifies the place of beginning, intermediate points and place of termination of said road, and it satisfactorily appearing to the Court that notice has been given by advertisement posted at the place of holding County Court, to-wit: At the Court House in the town of Union, County of Union, State of Oregon, and also in three public places in the vicinity of said proposed road, to-wit:

One at the point of beginning on the fence, one on J. F. Burroughs's west line fence where said road enters his field, and one on the fence at the point of termination of said road

for more than thirty days immediately prior to the presentation of said petition to this Court, notifying all persons concerned that application would be made to this Court at the present session of this Court; and that the notices so posted were in due form and duly signed by the petitioners, and that a bond for the cost of this proceeding has been duly given.

It is Therefore Ordered that

Julius Hug, John Staheli
and Lemau Blanchard
Arthur Curtis

be appointed Viewers of said road, and that

Surveyor of said road, and that they meet at

on the 22nd day of June 1899, at the hour of 10 o'clock A.M., and after qualifying,

to view, survey and lay out said road according to law. (signed) B. F. Wilson

County judge.

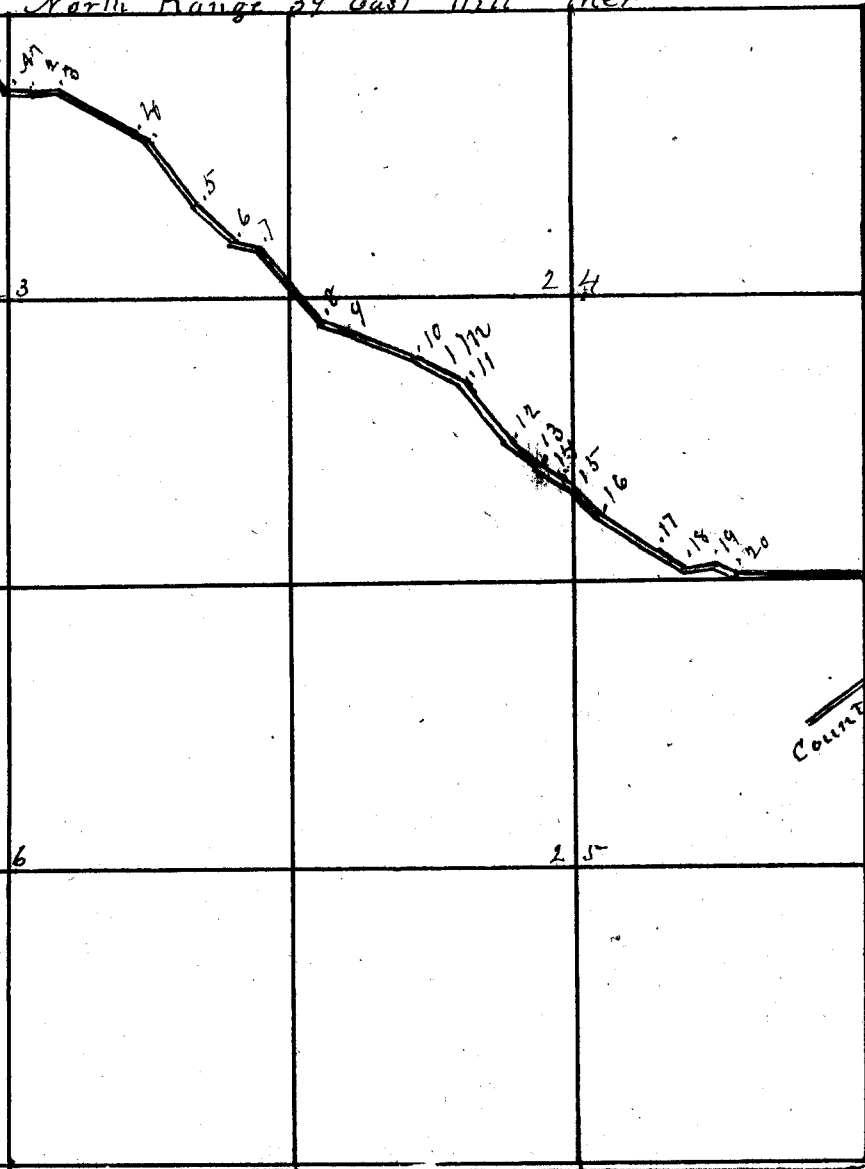
NOTE.—The three Viewers must meet.

Attest:

County clerk.

Township 1 North Range 34 East Mill - Mer

Beginning



W E

N

Scale 3 inches = 1/2 the Mile

T. 1 N. R. 34 E. M. 1

County Road
Terminus

2 6

2 5

3 0

S. L. Burroughs road

JUN 30, 1900

W. L. Burroughs
C. L. Burroughs

Report of Surveyor.

To the Hon. County Court of Union County, Oregon:

I, the undersigned, County Surveyor, appointed to survey the county road proposed by
 S. L. Gorman et al., beg leave to report that
 on the 22 day of June 1900, in pursuance of said appointment
 and order, I Surveyed said proposed road for the whole distance thereof, the following being
 the field notes of said survey:

Commenced 50 ft. Northwest from the N.E. corner of the S.E. 1/4 of the N.E. 1/4
 of the N.W. 1/4 of Sec 23 T. 1, N. Range 39 E. Will Mer running from Thence S 45° E
 2 Chs. to A. 1 Thence S 88° E 3 Chs. to A. 2 Thence East 5 Chs. to A. 3 Thence S 63° E 75 Chs. to A. 4
 Thence S 39° E 10 Chs. to A. 5 Thence S 49° E 8 Chs. to A. 6 Thence S 83° E 4 Chs. to A. 7 Thence S 42° E
 14 Chs. to A. 8 Thence S 78° E 5 Chs. to A. 9 Thence S 71° E 10 Chs. to A. 10 Thence S 68° E 8 Chs. to A. 11 Thence
 S 40° E 11 Chs. to A. 12 Thence S 17° E 5 Chs. to A. 13 Thence S 57° E 3 Chs. to A. 14 Thence S 30° E 4 Chs. to
 A. 15 Thence S 44° E 5 Chs. to A. 16 Thence S 52° E 10 Chs. to A. 17 Thence S 54° E 4 Chs. to A. 18 Thence
 S 84° E 4 Chs. to A. 19 Thence N 84° E 4 Chs. to A. 20 Thence East 17 Chs. to A. 21 Thence S 46° E
 5 Chs. to A. 22 Thence S 56° E 8 Chs. to the Terminus intersecting County Road N^o 2

.....
 Arthur Curtis

County Surveyor.

By J. L. Curtis Deputy

State of Oregon
County of Union

I hereby certify that the foregoing Field Notes made by me in the Survey of the County Road Petitioned for by S L Burnough et al are true and correct and that the Plat accompanying the same is a true and correct representation of the course of said Road together with the angles & Distances

Arthur Curtis
County Surveyor
By J. L. Curtis
Deputy

John L. Curtis
County Clerk

JUN 1900

FILED

Union County, Oregon, Oregon - Dec. 1900

REPORT OF VIEWERS.



To the Honorable County Court for Union County, Oregon:

The undersigned viewers heretofore on the 5th day of June 1900,
 appointed to view, lay out and alter the proposed county road, of which the survey hereto at-
 tached is a true and correct description, as petitioned for by S L Burnham,
 et. al., beg leave to report that on the 22nd day of June, 1900, in pursuance with
 said appointment and order, after being duly sworn to faithfully and impartially discharge the duties
 of said appointment, we proceeded to view out said proposed road for the whole distance thereof, and
 that in our opinions said proposed road should.....be laid out and established as a pub-
 lic highway of Union county, Oregon. That the same is practicable and would
 add.....to the convenience of the householders residing in the vicinity thereof, we
 therefore recommend that said proposed road be.....laid out and
 declared a public highway of said county.

Leman Handard
Julius C. Hays
John W. Staheli

Viewers.

State of Oregon }
County of Union } ss
I hereby certify that in the matter of the County
Road Petitioned for by S L Birmingham et al, that the Viewers
and each of them heretofore appointed by the Court to view
and lay out said Road were duly sworn by me to faithfully
and impartially perform the duties pertaining to the viewing
laying out and establishing of said Road before entering upon
the discharge of their said duties in that behalf.

Arthur Curtis

County Surveyor

By J L Curtis Deputy

FILED

JUN 7 1900

L. W. Benson
County Clerk

Second Judicial Day

Wednesday June 6th 1900

At the Court house in the town of Union, County of Union, State of Oregon and also in three public places in the vicinity of said proposed road town: One at the point of commencement of said road as described in petition One at the south east corner of Mrs Bunker's land and on the line of said proposed road, one where said road ends as described in said petition on the County road and each posted in a conspicuous and public place in plain view of all who wish to read same or either of them That I posted each of said notices in said described places on the 30th day of April 1900 for more than thirty days immediately prior to the presentation of said petition to this Court notifying all persons concerned that application would be made to this Court at the present session of this Court and that the notices so posted were in due form and duly signed by the petitioners and that a bond for the cost of this proceeding has been duly given

It is therefore ordered that J.C. Crandall, Wallace Lane and John Glass be appointed Viewers of said road and that Arthur Curtis be appointed surveyor of said road and that they meet at the residence of C.F. Glass on the 25th day of June 1900 at the hour of 10 o'clock A.M. and after qualifying to view survey and lay out said road according to law

In the matter of the proposed
County road petitioned for by
S.L. Burnaugh et al.

Comes now S.L. Burnaugh one of the petitioners for the above named proposed County road and presents to the Court the petition of himself and others praying for the location and establishment of a County road described as follows town: Beginning in the center of the County road at a point about 50 ft north west from the north east corner of the southeast quarter of the north east quarter of the north west quarter of section 23 Tp 12 N R 39 E 4 M thence in a south easterly direction over the most practicable route to a point 130 yards south from the north east corner of the south east quarter of the south west quarter of section 24 Tp 12 N R 39 E 4 M; thence in a south easterly direction to a point about 30 rods east from the north west corner of the north east quarter of the north east quarter of section 25 in said Tp and range thence east along said section line to the north east corner of section 25 in said Tp and range; thence in a south easterly direction a distance of about 230 yards to the center of the County road and there terminate said road

Second Judicial Day

Wednesday June 6th 1900

to be 60 ft wide, and it appearing to the Court that said petition is signed by more than twelve householders of this County residing in the vicinity of said proposed road and that said petition properly specifies the place of beginning intermediate points and place of termination of said road and it satisfactorily appearing to the Court that notice has been given by advertisement posted at the place of holding County Court, to-wit, at the Court house in the town of Union County of Union, State of Oregon and also in three public places in the vicinity of said proposed road, to-wit: One at the point of beginning on the fence line on S. L. Burnaugh's west line fence where said road enters his field and one on the fence at the point of termination of said road for more than thirty days immediately prior to the presentation of said petition to this Court notifying all persons concerned that application would be made to this Court at the present session of this Court and that the notices so posted were in due form and duly signed by the petitioners and that a bond for the cost of this proceeding has been duly given. It is therefore ordered that Julius Aug, John Staheli and Lemau Blanchard be appointed viewers of said road and that Arthur Curtis be appointed surveyor of said road and that they meet at S. L. Burnaugh's house on the 22nd day of June 1900 at the hour of 10 o'clock A.M., and after qualifying to view survey and lay out said road according to law.

In the matter of the petition
of Shea & Mills for a
Liquor License

This matter came on to be heard at this time on the petition of Shea & Mills for a license to sell spirituous malt and vinous liquors in less quantities than one gallon in Cornucopia precinct for a period of three months and it appearing to the Court that the said petition is signed by an actual majority of the legal voters residing in said precinct, that due and legal notice hereof has been given proof of which has been filed herein, that that the petitioners have paid to the County Treasurer the sum of \$100.00 and filed their receipt therefor with the Clerk of this Court, that they have given a good and sufficient bond herein

Third Judicial Day.

Thursday, July 5, 1900.

and the said reports having now been publicly read in open court for the first time, It is considered and ordered that said reports be laid over for a second reading on some other day of the present term of court. And it further appearing to the court that George Little has filed a claim herein for damages in the sum of \$175⁰⁰ and that Neil Johnson has also filed a claim for damages herein in the sum of \$, both claimed by reason of the proposed location of said road over their premises, and it further appearing that said George Little is a signer of the petition for said road that the claim of Neil Johnson is not sufficiently specific, It is therefore ordered that said claims for damages and each of them be and the same are hereby overruled and denied.

In the matter of the County Road }
Petitioned for by S. L. Burroughs et al }

This matter came on to be heard at this time on the report of the viewers and surveyor heretofore appointed herein for a first reading herein, and the said report having now been publicly read in open court for the first time, It is considered and ordered that said report be laid over for a second reading on some other day of the present term of this court.

In the matter of the County Road }
Petitioned for by Ira Brown et al }

This matter came on to be heard at this time on the report of the viewers and surveyor heretofore appointed herein for a first reading herein, and the said report having now been publicly read in open court for the first time, It is considered and ordered that said report be laid over for a second reading on some other day of the present term of this court.

In the matter of approving }
official Bonds }

Come now the duly elected county officials E. W. Benson, S. J. N. Dunning, John M. Giddens, Arthur Curtis, J. C. Shroy and present to the court their official bonds for approval, and it appearing to the court that said bonds are given in the sums of \$10,000, \$10,000, \$3,000, \$5,000, \$3,000 respectively as required by law and it appearing to the court that the omissions thereon is in due form of law, and properly stamped as required by law, and that the omissions thereon have properly justified, It is

Fourth Judicial Day

Friday, July 6, 1900

herin having been regular and according to law, and no remonstrance or claim for damages having been filed herein, except the claim of Mil. Johnson for damages which was overruled and denied for the reason that the same was not sufficiently specific; and the claim of George Little which was overruled and denied for the reason that said George Little is a signer on the petition for said road, and there having been no cause shown why this proposed road should not be declared a public highway and ordered open according to law, and the court being satisfied from the report of the viewers that such road will be of public utility; It is therefore considered and ordered by the court that said report of the viewers and surveyor be approved and adopted by the court, and that said proposed road be declared a public highway of Union County, Oregon, and ordered opened up and placed in repair for travel according to law. It is further ordered that the report of the viewers be placed on record in this journal, and that the surveyors plat of the proposed road and his field notes of the survey thereof, be placed on record in the books of Plats of County Roads of Union County, Oregon, and that Est Lansing, road supervisor of road district No 15, the same being the road district in which said road is located, be furnished with a copy of the petition herein, and a copy of this decree, and ordered to open up said road and place the same in repair for travel.

In the Matter of the Proposed }
 County Road Petitioned for by }
 S. L. Burroughs, et. al.

This matter came to be heard at this time on the report of the viewers and surveyor heretofore appointed herein, on a second reading as provided by law, and the report of viewers being in words following, to-wit:

^{Report of Viewers.}
 To the Honorable County Court for Union County, Oregon
 The undersigned viewers heretofore on the 5th day of June, 1900, appointed to view, lay out and alter the proposed county road of which the survey hereto attached is a true and correct description, as petitioned for by S. L. Burroughs et. al., by leave to report that on the 5th day of June, 1900, in pursuance with said appointments and order, after being duly sworn to faithfully and impartially discharge the duties of said appointments, we proceeded to view out said proposed road for the whole distance thereof, and that in our opinions, said proposed road

Fourth Judicial Day

Friday, July 6, 1900.

should be laid out and established as a public highway of Union County, Oregon; That the same is practicable and would add to the convenience of the householders residing in the vicinity thereof, we therefore recommend that said proposed road be laid out and declared a public highway of said county.

Leman Blanchard }
 Julius C. Stuy } Viewers.
 John N. Stahlke }

and said report of the viewers and the report of the surveyor having been now publicly read in open court on two several days of the present term of the court, and it appearing to the court that said viewers report favorably thereon, and recommend that said proposed road be established as a county road and be declared a public highway of Union County, Oregon, and all the proceedings herein having been regular and according to law, and no remonstrance or claim for damages having been filed herein, and there having been no cause shown why this proposed road should not be declared a public highway and ordered open according to law, and the court being satisfied from the report of the viewers that such road will be of public utility; it is therefore considered and ordered by the court that said report of the viewers and surveyor be approved and adopted by the court and that said proposed road be declared a public highway of Union County, Oregon, and ordered opened up and placed in repair for travel according to law. It is further ordered that the report of the viewers be placed on record in this journal, and that the surveyor's plat of the proposed road and his field notes of the survey thereof, be placed on record in the book of plats of county roads of Union County, Oregon, and that Charles Cross, road supervisor of road district No. 5, the same being the road district in which said road is located, be furnished with a copy of the petition herein, and a copy of this decree, and ordered to open up said road and place the same in repair for travel.

In the Matter of the Proposed }
 County Road petitioned for by }
 Ira Brown et al }

This matter came to be heard at this time on the report of the viewers and surveyor heretofore appointed herein, for a second reading as required by law, and the report of viewers being in words following,
 Report of Viewers

To the Honorable County Court for Union County, Oregon:

The undersigned viewers heretofore on the 7th day of May, 1900, appointed