

EQUITY } No 24
LAW }

In Circuit Court,

Union County

Jesse Helbrock

Plaintiff

A. S. Helbrock

Defendant

J. H. Crawford

Attorney for Plaintiff

James D. ...



Attorney for Defendant

July 9. 26. 56

Presented Nov 25, 1899,
Ordered Opened Jan 5, 1900

52 R

C. A Tompkins

 Commencing at a point
 360 feet north of the witness
 tree to the SW corner sec 30
 Tp 3 S R 36 E N M on the
 North side of GTR river
 and terminating at a
 stump marked G- 25/10
 4400 feet up sandstone
 from beginning

"Petition for County Road".

To the Honorable Co unty Court of Union County, Oregon,

The undersigned householders of Union County, Oregon, residing in the vicinity where the hereinafter described ^{road to be altered and established} is to, respectfully Peti-

tion your Honorable Body to lay out ,alter and establish a County

Road within said County on the following line or route ,towit,

Commencing at a point 360 feet North of the witness tree to the

South West corner ,Section 30 ,Twp. 3 S.R. 36 E.W.M. on the North

Side of the Grande Ronde River thence following the course of the

Grande Ronde River on the North and West side thereof on the most

practicable route for a distance of 4400 feet ^{up said river} to intersect the pres

ent County Road at a fir stump blazed and marked G ---25/10 .

and vacate that portion of the present County Road between said

points .And in duty bound your Petitioners will ever pray etz.

Daed at ~~Starkey~~ Oregon this 31 day of Oct 1899.

Names.

- C A Thompson
- A J Sullivan
- N. E. Beaumont
- B. P. Burnett
- L. O. Holmes
- A. F. Briggs
- E. Southwell
- W. L. Lister
- H. A. Patton
- G. J. Burnett

Names.

- J. B. Briggs
- J. B. Ayres
- W. O. Evans
- A. E. Mitchell

Snake County

Court of the State
of Oregon for Union
County

in the matter of
Real Estate
owned by W. A. Thompson
vs

Peterson

Filed Nov. 3, 1899

W. A. Peterson

Deputy

STATE OF OREGON, }
County of Union: } ss.

I, L. A. Tompkins being first duly sworn, say that I posted three several notices, of which the notice hereunto attached is a true and correct copy, in three public places in said county in the vicinity of the proposed road therein described, to-wit: One at the beginning of the said road
on a in a conspicuous place, plainly to be seen
by the traveling public, one at the terminus of the road on a
in a conspicuous place, plainly to be seen by
the traveling public and one on a
at in a conspicuous place, plainly
to be seen by the traveling public

Thirty days previous to the presentation of the road petition therein mentioned to-wit: On the 31 day
of October 1899 and ~~that thereafter and thirty days previous to the presentation of said road~~
~~petition therein mentioned, to-wit: On the~~ ~~day of~~ ~~1899~~, I posted a true and
correct copy of said notice at the place of holding Court for Union County, Oregon, to-wit: On the front of the Court
House door, in the City of Union, in said County and State, in said Union County State of Oregon and that said notices remained posted thirty days previous
to the presentation of said petition as I verily believe.

Subscribed and sworn to before me this 4 day of Dec 1899
N. C. Beaumont
J. P.

Notice of Road Petition.

To All Persons Concerned: You, and each and all of you, will take notice that the undersigned, householders for Union County, Oregon, residing in the vicinity where the hereinafter described road is proposed to be, ^{petitioned} will at the ^{regular} ~~next~~ session of the County Court for Union County, Oregon, ^{beginning at 10 o'clock as usual} ~~with~~ On Wednesday, the 5th day of December, A. D. 1899, respectfully present to said Court a petition praying

said Court to lay out, alter and establish a County road within said County on the following line or route, to-wit:

Commencing at a point 360 feet North of the witness tree to the South West corner of Section 30 Twp. 3 S. R. 36 E. N. W. on the North side of the branch Road River Street following the course of the branch Road ~~to~~ on the North and West side thereof to the most practicable route for a distance of 4400 feet up said river to intersect the present County Road at a fir stump blazed and marked by 2-5/10x and shall show portion of the present County Road between said points.

Dated at Starkey Oregon, the 31 day of October, A. D. 1899.

NAMES.

E. A. Pumphrey
A. J. Sullivan
N. E. Beaumont
B. P. Burnett
L. O. Holmes
H. F. Briggs
E. Southwell
W. J. Potts
H. A. Patten
C. J. Burnett

NAMES.

J. W. Briggs
J. B. Byals
W. C. Gray
F. E. Milburn

11-3-99
J. R. O.

STATE OF OREGON, }
County of Union: } ss.

I, J. P. Olwin being first duly sworn, say that I ~~posted three several notices, of which the notice hereunto attached is a true and correct copy, in three public places in said county in the vicinity of the proposed road therein described, to-wit: One.~~

~~Thirty days previous to the presentation of the road petition therein mentioned to-wit: On the _____ day of _____, and that thereafter and thirty days previous to the presentation of said road petition therein mentioned, to-wit: On the 3 day of November 1899, I posted a true and correct copy of said notice at the place of holding Court for Union County, Oregon, to-wit: On the front of the Court House door, in the City of Union, in said County and State, and that said notices remained posted thirty days previous to the presentation of said petition as I verily believe.~~

Subscribed and sworn to before me this 6 day of Dec 1899
J. P. Olwin
G. W. Benson
Collector

Paul
Belmont for
the Earl Ampster
Shals -

BOND OF ROAD PETITIONERS.

Know all Men by These Presents, That we, W H Briggs and Tom Loftus, of the County of Union and State of Oregon, are held and firmly bound unto said County of Union in the sum of Fifty Dollars, the payment of which, well and truly to be made, we bind ourselves, our heirs, executors and administrators firmly by these presents.

Signed this 4 day of Dec A. D. 1899

Now, the condition of the above obligation is such, That, whereas the above named W H Briggs and Tom Loftus, and others, have petitioned the County Court of said County of Union, at the December Term, 1899 thereof for a County Road,

to wit, commencing at a point 360 feet, north of the witness tree to the south west corner of Section 30, Twp. 3 S. R. 36 E. W. M. on the North side of the Grande Ronde River thence following the course of the Grande Ronde River on the North and West side thereof on the most practicable route for a distance of 4400 feet up said river to intersect the present County Road at a fir stump blazed and marked G-2 5/10 and vacate that portion of the present County Road between said points.

NOW, if the above named W H Briggs and Tom Loftus shall well and truly pay, or cause to be paid, all costs and expenses that may be incurred by reason of the view or review of said Road, in case the prayer of said petitioners be not granted or allowed, then that this obligation shall be void, otherwise to remain in full force and virtue.

W H Briggs (L. S.)
Tom Loftus (L. S.)

STATE OF OREGON, }
County of Union. } ss.

I, W H Briggs and Tom Loftus, each for himself, says, that I am worth the sum of 200 Hundred Dollars over and above all debts and liabilities and property exempt from execution, that I am a resident and householder in said County and State.

Tom Loftus
W H Briggs

Subscribed and sworn to before me this 4 day of Dec A. D. 1899

N E Beaumont
J. P. County Clerk

Bend

REPORT OF VIEWERS.

TO THE HONORABLE COUNTY COURT FOR UNION COUNTY, OREGON:

The undersigned viewers heretofore on the 7 day of Dec., 1899, appointed to view and lay out and alter the proposed county road, of which the survey hereto attached is a true and correct description, as petitioned for by C. A. Tompkins, et al, beg leave to report that on the 18 day of Dec., 1899, in pnrsuance with said appointment and order, after being duly sworn to faithfully and impartially discharge the duties of said appointment, we proceeded to view out said proposed road for the whole distance thereof, and that in our opinion said proposed road should be laid out and established as a public highway of Union County, Oregon; that the same is practicable and would add to the convenience of the householders residing in the vicinity thereof. We therefore recommend that said proposed road be laid out and declared a public highway of said county.

W. S. Mcmillan
D. J. Dolan
E. J. Jones
VIEWERS.

W. H. Lawrence
County Clerk

JAN 3 1890

FILED

State of Oregon
County of Union 32.

I hereby certify that in the matter of the County Road as petitioned for by C. A. Tompkins et. al. that the viewers and each of them heretofore appointed by the court to view and lay out said road, were duly sworn by me to faithfully and impartially perform the duties pertaining to the viewing and laying out and establishing of said road before entering upon the discharge of their said duties in that behalf.

Arthur Curtis
County Surveyor

W. H. ...
FILED
JAN 8 1890
COUNTY CLERK

[Faint, illegible handwritten text]

[Faint, illegible handwritten text]

Report of Surveyor.

To the Hon. County Court of Union County, Oregon:

I, the undersigned, County Surveyor, appointed to survey the county road proposed by C. A. Tompkins et al., beg leave to report that on the 18 day of Dec 1899, in pursuance of said appointment and order, I Surveyed said proposed road for the whole distance thereof, the following being the field notes of said survey:

Commencing at a point 360 ft. North 15° East of the Witness tree to the S. W. Cor. of Sec. 30 T. 3. S. R. 36 E. N. 7 M. at a Rock marked R. Then North 31° East 10.20 chs to Angle 1 a Rock
 Then North 1° West 5.00 chs to A. 2; Then N. 32° West 4.60 chs to A. 3
 " " 54° 30' " 2.50 " " A. 4; " " 43° " 7.30 " " A. 5
 " South 45° " 2.90 " " A. 6; " " 82° " 6.00 " " A. 7
 " South 57° " 9.40 " " A. 8; " South 60° " 7.80 " " A. 9
 " " 14° " 1.30 " " A. 10; " " 21° " 6.20 " " A. 11
 " " 12° " 7.30 " to R. T. a stump in present Road all points are marked with Rock except A. 5 and R. T are stumps

Arthur Kerstis
 County Surveyor.

W. B. Brown
County Clerk

FILED
JAN 3 1900

State of Oregon
County of Union 1899

I hereby certify that the foregoing field notes made by me in the survey of the county road petitioned for by C. A. Tompkins and others, are true ^{and} correct and that the plat accompanying the same is a true and correct representation of the course of said road, together with the angles and distances.

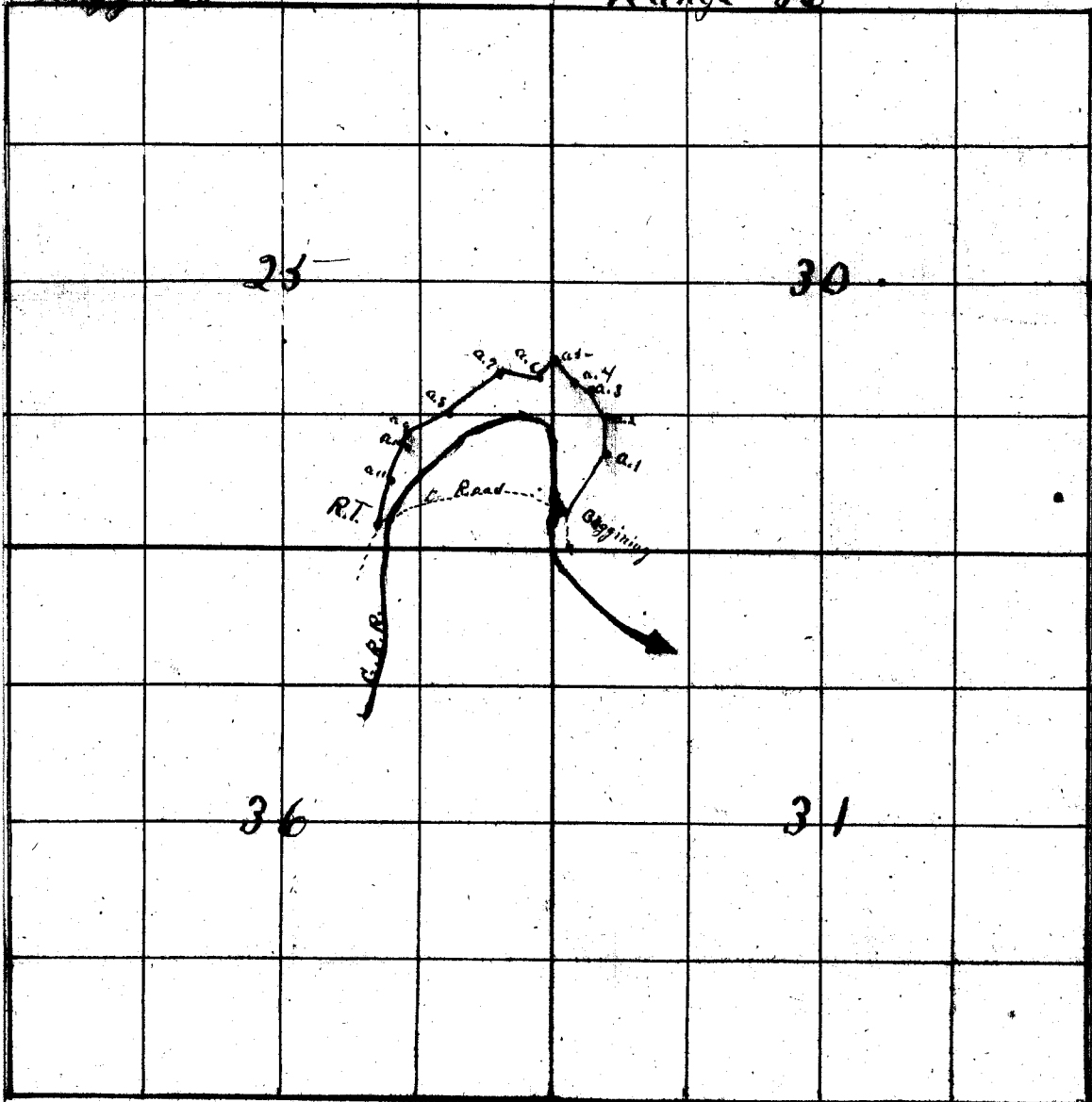
Arthur Curtis
County Surveyor

FILED
JAN 3 1900
W. B. Johnson
County Clerk

T. 3. South

Range 25

Range 36



C. W. Thompson
Rush

FILED

JAN 3 1900

W. H. Johnson
County Clerk