

R 401 406, 425 403, 446, 457

N 123 CI KSR 7d File

No 506

IN THE MATTER OF A
COUNTY ROAD,

PETITION OF
Jacob End *et al*

Beginning at S E Cor Sec 9 Tp

1 S R 38 E

Petition Filed Febry 6 1899
Affidavit of Costin, Filed Feby 6 1899
Bond Filed Febry 6 1899

Order appointing Viewers and Surveyor
made Febry Term 1899

On page 61 of Commissioners Journal

Oaths Filed 189

Viewers Reports Filed 189

Viewers Reports Filed 189

Order of Court made Order Opened
April 6 1899

This copy is for compliance with the law and to be
to the said high sheriff for his return to
the court they are

—M D Y—
BEN C IRWIN & CO C S H

Petition for County Road.

TO THE HONORABLE COUNTY COURT FOR UNION COUNTY, OREGON:

The undersigned, householders of Union County, Oregon, residing in the vicinity where the hereinafter described road is proposed to be, respectfully petition your Honorable body to lay out, alter and establish a County road within said County on the following line or route, to-wit:

Beginning at the south East Corner section 9
Thence South on section lines 15 and 16.
21 and 22. one and half $1\frac{1}{2}$ Mile. Thence
East 80 Rods more or less to intersect
County road in District No 11
Township No 1 south Range 38. E.

And in duty bound your petitioners will ever pray, &c.

NAMES.

Jacob End
Garret. Tap
John J. Topp
W. Gearhart
W. A. Baker

G. S. Bayant
John Vernon
S. H. Smith
Marshall Oliver,
Geo. Field
J. E. Woods
E. Lamean
C. Johns
William Stark
G. S. Knapp

R. Trissell

NAMES.

John Lewis
Ben Lee
Geo. J. Wade
J. W. Wade
G. T. Wilson
Wm. Cantrell
J. Cantrell
B. D. Zweifel
T. J. Glenn
W. York
J. H. Standley
Orange Vandercamden
Mr. Kenneth Murchison

FILED

FEB 6 1899

W. H. Johnson
County Clerk

Notice of Road Petition.

To all Persons Concerned: You, and each and all of you, will take notice that the undersigned, householders for Union County, Oregon, residing in the vicinity where the hereinafter described road is proposed to be, will, at the next session of the County Court for Union County, Oregon, to-wit: ~~on~~ Wednesday, the 8th day of February 1889, respectfully present to said Court a petition praying said Court to lay out, alter and establish a County road within said County on the following line or route, to-wit:

Beginning at the south East Corner section 9. Thence South on section lines 15 and 21 and 22 one and half 1/2 Miles. Thence East 80 Rods more or less to intersect County road in District No 11 Township No 1 South Range 38. E.

| | | | |
|---------------------------|----------------|---------------|-----------|
| Garret Pop | Geo. Yidd | Ben See | W York |
| John J Top | J. E. Woods | | Orange |
| W Gearhart | E. Larman | J. Wilson | Vendley |
| W. A. Baker | C. Johns | Wm Leantel | Crunker |
| E. S. Bryant | Milburne Stark | J. Central | Mr. |
| John Vermin | E. S. Knapp | R. D. Zweifel | Keneth |
| S. M. Smith | John Lewis | T. J. Glenn | Murchison |
| J. H. Standley & Grissell | | | |

Dec 29th 98 - J.P.O.

FILED

FEB 6 1899

W. H. Brown
County Clerk

STATE OF OREGON,
County of Union. } ss.

I, Jacob Erud being first duly sworn, say that I posted three several notices, of which the notice hereunto attached is a true and correct copy, in three public places in said County in the vicinity of the proposed road therein described, to-wit: One at the beginning of the proposed road nailed on a pine tree, one at about the middle of the proposed road nailed to a pine tree and one at the terminus of the proposed road nailed to a pine tree

Thirty days previous to the presentation of the road petition therein mentioned, to-wit: On the 29 day of December 1898, and that thereafter and thirty days previous to the presentation of said road petition therein mentioned, to-wit: On the 29 day of December 1898, I posted a true and correct copy of said notice at the place of holding Court for Union County, Oregon, to-wit: On the front of the Court House door, in the City of Union, in said County and State, and that said notices remained posted thirty days previous to the presentation of said petition as I verily believe.

Subscribed and sworn to before me this 6 day of February 1899

Jacob Erud
Geo Benson Clerk
By J R Oliver Deputy

FILED

FEB 6 1899

Wm. B. Brown
County Clerk

Bond of Road Petitioners.

Know All Men by These Presents, That we, Jacob End
and of the County of Union and State of Oregon,
are held and firmly bound unto said County in the sum of One Hundred Dollars,
the payment of which, well and truly to be made, we bind ourselves, our heirs, executors and
administrators firmly by these presents.

Signed this 6 day of Febry A. D., 1899.

Now, the condition of the above obligation is such, that, **Whereas,** the above-named
Jacob End and and others
have petitioned the County Court of Union County, at the Febuary term, 1899,
thereof, for a County road, described in the notice hereto attached.

Now, if the above-named Jacob End and
shall well and truly pay, or cause to be paid, all costs and expenses that may be incurred by
reason of the view or review of said road, in case the prayer of said petitioners be not granted
or allowed, then that this obligation shall be void, otherwise to remain in full force and
virtue.



Jacob End (Seal.)
..... (Seal.)

STATE OF OREGON, }
County of Union. } ss.

I, Jacob End , say that I am
worth the sum of One Hundred Dollars, over and above all debts and
liabilities and property exempt from execution; that I am a resident and householder in
said County and State

Subscribed and sworn to before me this 6 day of Febry 1899
W. J. Morrison County Clerk.
By J. P. Olvers Deputy.

Bond of Road Petitioners.

Road Petitioned for by
James Eust et al.

Approved
B. G. Kilgus
County Judge.

Filed *Febry 6* 1899
G. W. Johnson
County Clerk.
By *J. P. Oliver* Deputy.

John McDonald
W. G. Hunter
Freeman Ladd
Witness

Leuris Surveyor
Met at *Marshalls*
Oliver's *Febry 27 1899*
at 10 o'clock a.m.

Remonstrances Against Proposed County Road

To the Honorable County Court for Union County Oregon

The undersigned householders of Union County Oregon residing in the vicinity where the hereafter described road is proposed to be Respectfully Remonstrate against the laying out and establishing the said Road hereafter described Beginning at the S.E. Corner of sec 9 there south on section lines 15-16-21-22 1/2 miles thence East 80 Rods more or less to intersect County road in District No 11 S R, 38 & T^h 1st Township (1) The proposed new Road would run just 1/2 mile from and parallel with the old County Road for one mile to where the old Road makes an angle west which places it about 80 Rods from the line of the proposed new Road The proposed Road does not open up new territory sufficient to keep up the Road and we further Remonstrate against taking the taxes on land adjoining the old County ^{Road} to build and keep other Roads which are of no particular benefit to the community there being only 80 Rods more or less in the distance, and we Respectfully pray the County Court to set aside the Road petition presented

- Names
- H. S. Johnston
 - S. E. Johnston
 - Chas. Reshn
 - W. L. Hale
 - W. F. Steack
 - F. E. Tupper
 - S. D. Ficklow
 - M. V. Bradshaw
 - Newton Martin
 - J. Miller
 - Daniel Gearheart
 - Fred York
 - W. York
 - Robert Triggelle
 - J. J. Almore
 - A. Page

Names

Proctor County Co.
of the
State of Oregon
for
Union County

In the matter of
the proposed road
petitioned for by

Remond Truce

Filed July 6 1899
J. M. Bennett
Co. Clerk

REPORT OF VIEWERS.

TO THE HONORABLE COUNTY COURT FOR UNION COUNTY, OREGON:

The undersigned viewers heretofore on the 21 day of February, 1899, appointed to view and lay out and alter the proposed county road, of which the survey hereto attached is a true and correct description, as petitioned for by Jacob Ends, et al, beg leave to report that on the 21 day of Feb, 1899, in pursuance with said appointment and order, after being duly sworn to faithfully and impartially discharge the duties of said appointment, we proceeded to view out said proposed road for the whole distance thereof, and that in our opinion said proposed road should be laid out established as a public highway of Union County, Oregon; that the same would benefit the tenent practicable and would, the public add to the convenience of the householders residing in the vicinity thereof. We therefore recommend that said proposed road be laid out, and declared a public highway of said county.

John M Donald
W G Zunker
T S Ladd
VIEWERS.

Wm. B. Brown
County Clerk

FILED
MAR 9 1899

RECEIVED

OFFICE OF THE COUNTY CLERK

Report of Surveyor.

To the Hon. County Court of Union County, Oregon:

I, the undersigned, County Surveyor, appointed to survey the county road proposed by
Jacob E. ... et al., beg leave to report that
on the *21* day of *February* 189*7*, in pursuance of said appointment
and order, I Surveyed said proposed road for the whole distance thereof, the following being
the field notes of said survey:

*Commencing at the S. E. Cor. Sec. 9
T. 1 S. R. 38 E. W. M. Then South 80 chains set a
stake for 1 mile post same course 121.50 chains to
the 1/4 Sec. Cor. between Sections 21 and 22. Angle 1
marked in tree Then East 22 chains to County
Road leading from La Grande to Summerville
and their Terminating a stake Marked R. T*

Arthur Curtis
County Surveyor.

FILED
MAR 2 1899

W. H. Bennett
County Clerk

State of Oregon
County of Union 93

I hereby certify that in the matter of the county road as petitioned for by Jacob Emd et. al., that the viewers and each of them heretofore appointed by the Court to view and lay out said road, were duly sworn by me to faithfully and impartially perform the duties pertaining to the viewing and laying out and establishing of said road before entering upon the discharge of their said duties in that behalf

Arthur Curtis
County Surveyor

FILED

MAR 2 1899

W. H. Brown

County Clerk

State of Oregon
County of Union } S.S

I hereby certify that the foregoing field notes made by me in the survey of the county road petitioned for by Jacob E. and others are true and correct and that the plat accompanying the same is a true and correct representation of the course of said road together with the angles and distances

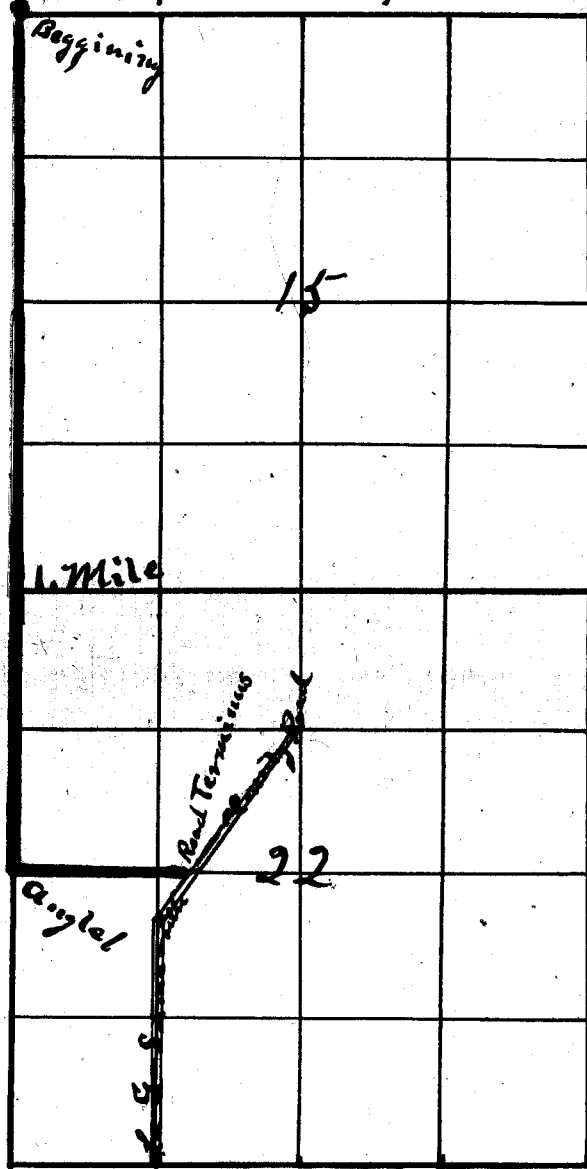
Arthur Curtis
County Surveyor

FILED

MAR 2 1899

W. H. Benson
County Clerk

Township 1 South Range 38 E. W.M.



1

Book 5 1899 real partition
" 9 " " Bond "

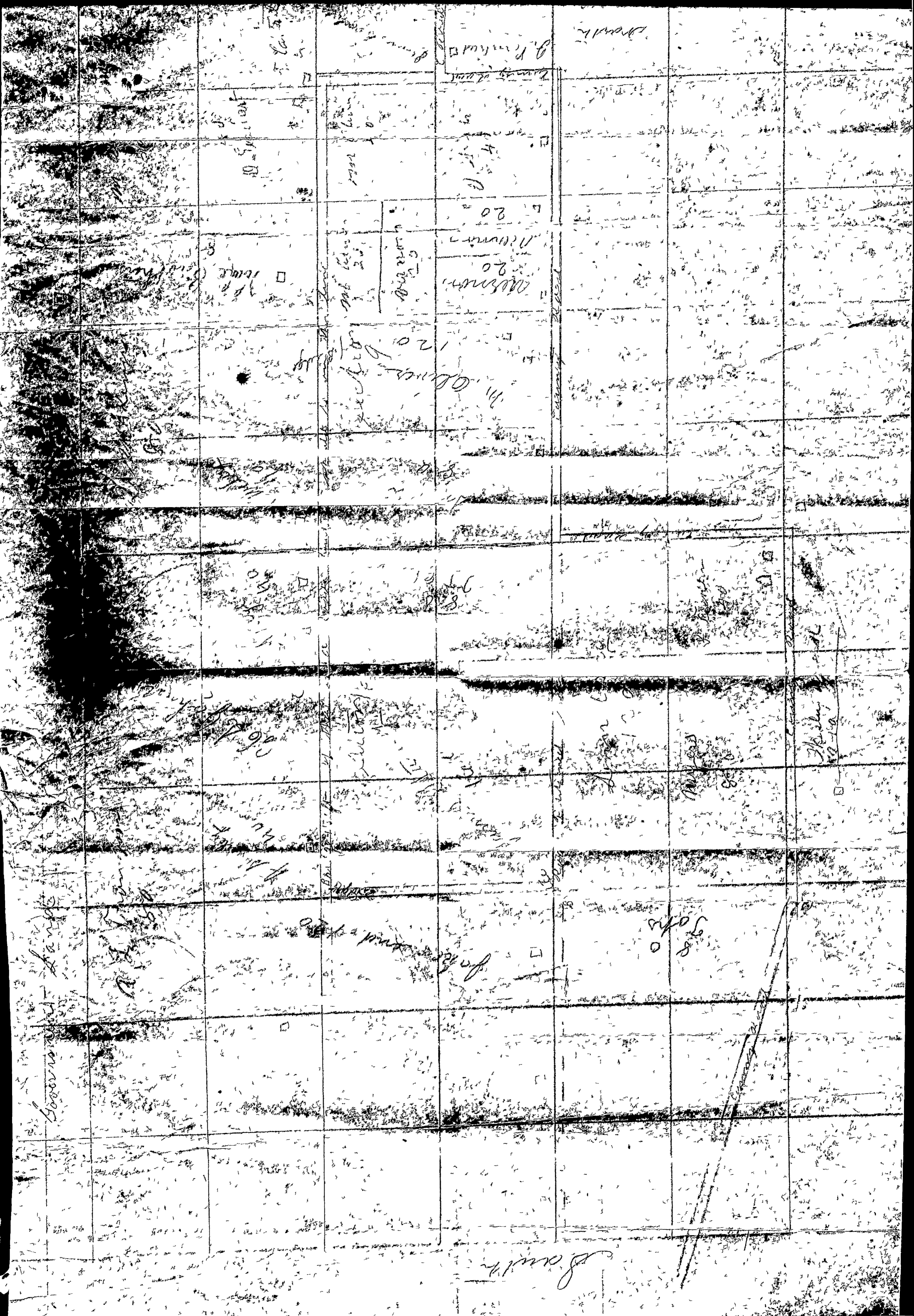
Claim for dam rights
by J. J. Keener, Morris Lindsey
vs. J. J. Keener by J. J. Keener -
J. J. Keener, et al. vs. J. J. Keener.

J. J. Keener, Sam Adams
vs. J. J. Keener et al.
Keener & Co. vs. Keener
to meet at court at 2 o'clock
25th March 1899 at 10 o'clock
and to meet at court at 10 o'clock

FILED

MAR 2 1899

E. J. Keener
County Clerk



D. P. ...

200

20

20

20

20

20

20

20

20

20

20

20

20

20

20

20

20

20

20

20

20

20

20

20

20

20

20

20

20

Governor's Land

...

...

...

...

Summersville R

Feb'y, 12th 1899

To the Honorable County Court
of Union County

Gentlemen

I send you your consideration a Remonstrance against a certain Road petitioned for also a Plot of the County through which the proposed Road will run, by looking the Plot over you will see that the proposed Road does not open up sufficient territory to justify the Road being built. The County Road is plainly marked on the Plot also the Road petitioned for you can see that this leaves a large Settlement along the foot hills on the line marked, these People will in time have to buy a right of way to the road or have a Road opened on the line marked where the Road should be as the land on this line is being settled up fast by People in small tracts for fruit land your understand there are families living on the land marked with a square □ By making a Road farther up would not only give an outlet to all the settlers living on that line but also to the only settler living on the Road petitioned for as there is only one family

living on the Road petitioned for
Hoping this may meet with
your approval

I am yours Resp

H L Johnston.

Summerville Or Mar 7th 1899
To the Hon County Court of
Wheeler Co Or.

Sir As There has been a Road
Surveyed in this neighborhood
Petitioned for by Jacob End and
others said Road commences
at the North East corner of section
sixteen Township one Range 38
East. Runs $1\frac{1}{2}$ miles south,
I own some Land a long
said line and if the said
Proposed Road is Established
I shall ask for \$50.⁰⁰
Fifty Dollars Damage

J. J. Glenn

Sand Cochran


J. S. M. & Co.

Mobile

Alas Mex. S. 1899

G. W. Bennett

Co. Clerk



In the County court for Union county, state of Oregon.

In the matter of the road)
petitioned for by Jacob)
Ends and others.)

Now at this time comes Thomas Lindsay, by E. J. Steincamp, his agent, and most respectfully represents to the Honorable county court for Union county, state of Oregon, that he is the owner of the N.W.1/4 of section 15 in township 1 south, of range 38, E.W.M. in Union county, Oregon, and that a location of a county road as petitioned for and reported upon by viewers heretofore appointed, said petition being first signed by Jacob Ends, will damage me in the sum of \$100.00, which damage is hereby demanded and now claimed.

Dated this March 8th, 1899.

Thomas Lindsay
By E. J. Steincamp
His agent.

Feb 8th 1899

Geo. Brown

Clerk

In the county court of the state of Oregon for Union county.

In the matter of the road petitioned)
for by Jacob Ends and others.)

Now at this time comes

EA Steincamp, agent for *Alice Lindsay, A.W. Lindsay, Carrie J. Steincamp, Guy L. Lindsay, Alice Lindsay, minor, by Carrie J. Steincamp, her guardian, Angelina F. Elton*

and that they are the exclusive owners of all the following described real property, to-wit:-NE 1/4 of section 21 and ~~##~~ NW 1/4 NW 1/4 section 22 all in township 1 south of range 38, E.W.M. in Union county, Oregon, and that a location of a county road as petitioned for by Jacob Ends and others will damage said owners in the sum of \$150.00, which sum of damages is here now demanded and claimed.

*Alice Lindsay, A.W. Lindsay,
Carrie J. Steincamp, Guy L.
Lindsay, Alice Lindsay minor
by Carrie J. Steincamp, her
guardian and Angelina F. Elton*

By *EA Steincamp*
Their Agent.

Alas Mex. S. 1899
Sp. W. P. P. P.

Co. C. L. S.

La Grande Oregon, March 8th., 1899.

To the Honorable County Court ,
Union County, Union, Oregon.

Gentlemen:-

The undersigned would respectfully represent to the Honorable County Court that he is the owner of the west half of the northwest 1/4 of Sect. 22, in Tp. 1 S of range 38 E WM. , and that if the Honorable County Court shall grant the petition for a road, petitioned for by Jacob End., Marshal Oliver, Bash Lanman, John Lewis, G. Bryant, R. Swivel and Tom Cantwell, the said road to run as follows: Commencing at a point at the northeast corner of Section 16 in Tp. 1 S. R. 38 E. WM and running thence south along the section line between Sections 15 and 16 in said township and range to the southwest corner of the northwest quarter of section 22 in said township and range ; thence east along the south side of the northwest quarter of said section 22 in said township and range to the intersection of the present county road running north and south between the northwest quarter and the northeast quarter of said section 22 in said township and range, that the undersigned will be injured thereby, and that he will be damaged in the sum of \$50.00, and the undersigned does protest against the establishment of the said proposed road.

Respectfully submitted.

R. Frazzell

By Mr. County Court
Main County. Ore

By the water of the
road potatoes for
by fact but etc.

Claim for damages

Filed March 8, 1899

J. W. Remon

Attorney

La Grande, Oregon, March 8th., 1899.

To the Honorable County Court,

Union County, Union, Oregon.

Gentlemen:-

The undersigned is the owner of the S1/2 of the S.W.1/4 of Section 15 in Tp. 1 S. of Range 38 E.W.M., and would respectfully represent that if the Honorable County Court shall grant the petition for a road, petitioned for by Jacob End, Marshal Oliver, Bash. Lannan, John Lewis, G. Bryant, R. Swivel, and Tom Cantwell, the said road to run as follows, Commencing at a point at the northeast corner of Section 16, in Tp. 1 South of range 38 E.W.M., and running thence south along the section line between Sections 15 and 16 in said township and range to the south west corner of the northwest quarter of section 22 in township 1 south of range 38 E.W.M.; thence east along the south side of the said northwest quarter ~~of said section 22~~ of said section 22 in said township and range to the intersection of the present county road running north and south between the northwest quarter and the north east quarter of said section 22, in said township and range, that the undersigned will be damaged thereby in the sum of \$50.00. The undersigned would also represent that he will be injured by the establishment of the proposed road, and complains against the same being granted.

Respectfully submitted,

E. Pap

Lucas - Emory - Emory

Lucas - Emory - No

Lucas - Emory - No

Lucas - Emory - No
by Lucas - Emory - No

Lucas - Emory - No

July 1899

Geo. W. Emory

Geo. W. Emory

STATE OF OREGON,

ss.

County of Union.

I, J. R. Kellogg, Samuel Cochran and W. E. Woodell, having been appointed by the county court of Union county, Oregon, to view and appraise the damages that would accrue to T. T. Glenn, Thomas Lindsay, R. Frizell, E. Top and Alice Lindsay, A. W. Lindsay, Carrie I. Steincamp, Guy ~~V~~ Lindsay, Alice ~~Lindsay~~, minor, by Carrie I. Steincamp, her guardian, and Angeline F. Elton, by reason of the location of a proposed road petitioned for by Jacob End, et al., being first duly sworn, say each for himself, that I will faithfully and impartially perform my duty and report to the court how much less valuable the premises of each of said claimants would be rendered by the location of said proposed road. ^S

J. R. Kellogg
Samuel Cochran
W. E. Woodell

Subscribed and sworn to before me this 1st day of April

1899.

J. R. Kellogg
W. E. Woodell

mm

REPORT OF VIEWERS.

TO THE HONORABLE COUNTY COURT FOR UNION COUNTY, OREGON:

We, the undersigned viewers heretofore on the 9th day of March, appointed to view out and assess the damages claimed by G. Y. Glenn et al in the matter of the proposed county road, petitioned for by Jacob End et al.

beg leave to report that on the 14 day of Apr, 1899, we, after being duly sworn to discharge our duty faithfully and impartially, proceeded to view said proposed road the whole distance through the premises of G. Y. Glenn et al, complainant, and to assess and determine how much less valuable said premises of said complainant would be rendered by the opening of said road, and we find that the premises of said complainant G. Y. Glenn et al would be rendered \$ 00 less valuable, and that the premises of complainant Rossell - Fressell would be rendered \$ 00 less valuable, and the premises of complainant Abel Lindsey would be rendered \$ 00 less valuable, and the premises of the complainant E. Sapp & G. L. Lindsey would be rendered \$ 00 less valuable, and the premises of the complainant A. M. Lindsey would be rendered \$ 00 less valuable by the laying out and establishment of said proposed road as a public highway of said county, and recommend that No Damage be paid to said complainant before laying out and establishing said road as a public highway.

J. R. Kellogg. 13. 8 miles
W. E. Woodell. 1. 4 "
Samuel Cochran. 1. 9 "

J. R. Kellogg
W. E. Woodell
Samuel Cochran

Filed Apr. 3. 1899
Geo. Beaman
Co. Clerk

BE IT REMEMBERED, That at a term of the Honorable County Court of Union county, state of Oregon, begun and held at the Court House in Union, in said county, on the 6th day of March, A. D. 1899, and from day to day thereafter during the continuance of said term.

- Present, Hon. B. F. Wilson, County Judge.
- Hon. R. T. Langrell, Commissioner.
- Hon. Henry Hug, Commissioner.
- G. W. Benson, Clerk.
- D. Y. K. Deering, Sheriff.

When on Thursday, the 9th day of March, 1899, the same being the fourth judicial day of said term, the following, among other proceedings, were had, to-wit:

In the matter of the proposed)
 county road petitioned for by %
 Jacob. End, et al.)
 ----- %

This matter came on to be heard at this time on the report of the viewers and surveyor herein for a second reading as required by law, and also upon the claims of T. T. Glenn, Thomas Lindsey, R. Frizell, E. Top and Alice Lindsey, A. W. Lindsey, Carrie I. Steincamp, Guy L. Lindsey, Alice Lindsey, minor, by Carrie I. Steincamp, her guardian, and Angeline F. Elton for damages on account of the location and establishment of said proposed road, described as follows: Beginning at the southeast corner of section nine; thence south on section lines fifteen and sixteen, twentyone and twenty-two one and onehalf miles; thence east eighty rods; more or less to intersect county road in district No. 11, township No. one, south, range 38 E. W. M; and it appearing to the court that said T. T. Glenn claims that he will be damaged in the sum of \$50; that said Thomas Lindsey claims he will be damaged in the sum of \$100; that said R. Frizell claims that he will be damaged in the sum of \$50; that the said E. Top claims he will be damaged in the sum of \$50; and the said Alice Lindsey, A. W. Lindsey, Carrie

I. Steincamp, Guy L. Lindsey, Alice Lindsay, minor, by Carrie I. Steincamp, her guardian, and Angeline E. Elton, claim they will be damaged in the sum of \$150 by reason of the location and establishment of said proposed road. It is therefore considered and ordered by the court that J. R. Kellogg, Samuel Cochran and W. E. Wood-ell be appointed appraisers to examine the premises of each of said claimants the entire distance through which the said road will pass and report to this court how much less valuable the premises of each of said claimants would be rendered by the opening of said proposed road, and that they meet at Jacob End's on Saturday the 25th day of March 1899 at 10 o'clock a. m., and after qualifying, proceed and view said proposed road, as hereinabove directed; and that they render their report to this court at the next regular term.

(Sd) B. F. Wilson,

County Judge.

Attest:

G. W. Benson, County Clerk.

Be it remembered that as a regular term of the County Court of the State of Oregon for the County of Union began and held at the Court House in the City of Union in said County and State on Monday the 6th day of February 1899 and from day to day thereafter during the continuance of said term when on Wednesday the 8th day of February 1899 or the third judicial day of said term the said County Court opened for the transaction of business with the following officers present to-wit:

The Hon. B. F. Wilson County Judge
 Hon. R. T. Langrell Commissioner
 " Henry Reug Commissioner
 G. W. Benson County Clerk
 D. Y. K. Dearing Sheriff

Due proclamation of the opening of Court having been made the following proceedings were had, to-wit:

In the matter of the
 proposed County road
 petitioned for by Jacob Eudal }

Comes now Jacob Eud one of the petitioners for the above named proposed County Road and presents to the Court the petition of himself and others praying for the location and establishment of a County road described as follows, to-wit:

Beginning at the South East corner of Section Nine thence South on section lines 15 and 16, 21 and 22 one and a half (1 1/2) miles, thence east 80 rods more or less to intersect the County road in district No. 11 T. 1 S. R. 38 E. N. M. and it appearing to the Court that said petition is signed by more than twelve householders of this County residing in the vicinity of said proposed road and that said petition properly specifies the place of beginning, intermediate points and place of termination of said road and is satisfactorily appearing to the Court that notice has been given by advertisement posted at the place of holding County Court, to-wit: at the Court House in the town of Union, County of Union, State of Oregon, and also in three public places in the vicinity of said proposed road, to-wit:

One at the beginning of the proposed road nailed on a pine

Third Judicial Day

Wednesday Febr'y 8th 1899

tree, one at about the middle of the proposed road nailed to a pine tree and one at the terminus of the proposed road nailed to a pine tree for more than thirty days immediately prior to the presentation of said petition to this Court notifying all persons concerned that application would be made to this Court at the present session of this Court; and that the notices so posted were in due form and duly signed by the petitioners, and that a bond for the cost of this proceeding has been duly given.

It is therefore ordered that John McDonald, W. G. Hunter and F. S. Ladd be appointed viewers of said road and that Arthur Curtis be appointed surveyor of said road and that they meet at Marshall Oliver saw mill on the 2nd day of February, 1899 at the hour of 10 o'clock a.m. and after qualifying to view survey and lay out said road according to law.

In the matter of the
petition of Chas Keller
for a liquor license }

This matter came on to be heard at this time on the petition of Chas Keller for a liquor license from which it appears that the petition is signed by an actual majority of legal voters residing in said precinct that due notice has been given herein as by law required proof of which has been filed herein, that the petitioner has filed a good and sufficient bond herein in the sum of \$1,000⁰⁰ which has been approved by the Judge of this Court and it also appearing to the Court that the petitioner has paid into the County Treasury the sum of \$100⁰⁰ and filed his receipt therefor with the Clerk of this Court that there has been no remonstrance filed herein or cause shown why said petition should not be granted. It is therefore considered and ordered that said petition be granted and that license issue to the said Charles Keller to sell spirituous malt and vinous liquors in less quantities than one gallon in Cornucopia precinct for a period of 3 months from February 11th 1899.

Third Judicial Day

Wednesday Feby 8th 1899

La Grande and North Powder, that said property was all sold on the 5th day of January 1898 for delinquent taxes amounting to \$40.14 together with \$4.27 costs, that said property was bid in by the county for \$44.41 that he is now willing to pay the amount of the taxes to wit \$40.14 in full settlement of the County's lien and now tenders the said amount to the clerk of this Court, and the Court having fully considered the matter It is considered and ordered that the Clerk collect \$2.00 of the costs in addition to the tender of \$40.14 or \$42.14 in full settlement of said tax lien and it is further ordered that all penalties and 2 2/3 of the costs be remitted

In the matter of the proposed
Road petitioned for by Jacob
Ems et al

This matter came on to be heard at this time on the petition of Jacob Ems et al praying for the location and establishment of a County road and also on the remonstrance of H. L. Johnston et al. against said petition and it appearing to the Court that the petition herein is signed by a larger number of householders residing in the vicinity of the said proposed road than the remonstrance It is therefore ordered that the said remonstrance herein be overruled and denied

Thereupon it was ordered that Court be now adjourned until tomorrow morning at 9 o'clock

Third Judicial Day

Wednesday March 8th 1899

In the matter of the
petition of Chas Keller }
for liquor license }

This matter came on to be heard at this on the petition of Charles Keller for license to sell spirituous malt and vinous liquors in less quantities than one gallon in Pine Valley precinct for a period of six months and it appearing to the Court that said petition is signed by an actual majority of the legal voters residing in said precinct, that the said petition was published as required by law proof of which has been filed herein, that said petitioner has filed a good and sufficient bond herein in the sum of \$1000⁰⁰ which has been approved by this Court, that said petitioner has paid into the County Treasury the sum of \$200⁰⁰ and filed his receipt therefor with the Clerk of this Court, that all the proceedings herein have been regular and according to law and that there has been no remonstrance filed herein or cause shown why said petition should not be granted. It is therefore considered and ordered by the Court that said petition be granted and that license issue to the said Charles Keller for the sale of spirituous malt and vinous liquors in less quantities than one gallon in Pine Valley Precinct for a period of six months from the 11th day of March 1899

In the matter of the Road }
petitions for by Jacob Cud }
et al }

This matter came on to be heard at this time on the report of the Viewers and surveyor heretofore appointed herein for a first reading and the said report having been read in open Court for the first time it is ordered that the same be laid over for a second reading on some other day of the present term of Court

Fourth Judicial Day

Thursday March 9th 1899

Court over pursuant to adjournment

The same officers were present as on yesterday

The proclamation of the opening of Court having been made the journal of yesterday's proceedings was read approved and is here now signed

B. G. Wilson
County Judge

Thereupon the following proceedings were had, to-wit:

In the matter of the proposed
County road petitioned for by
Jacob Ent et al

This matter came on to be heard at this time on the report of the viewers and surveyor herein for a second reading as required by law and also upon the claims of J. P. Glenn, Thomas Lindsey, R. Grizzell, E. Pop, and Alice Lindsey, A. W. Lindsey, Carrie J. Steincamp, Guy L. Lindsey, Alice Lindsey minor by Carrie J. Steincamp her guardian and Angelina F. Elton for damages on account of the location and establishment of said proposed road described as follows: Beginning at the southeast corner of section nine, thence south on section line fifteen and sixteen, twenty one and twenty two one and one half miles, thence east eighty rods more or less to intersect county road in district No 11 township No one south range 38 E. 10. N. and it appearing to the court that said J. P. Glenn claims that he will be damaged in the sum of \$50.00 that said Thomas Lindsey claims he will be damaged in the sum of \$100.00 that said R. Grizzell claims that he will be damaged in the sum of \$50.00 that the said E. Pop claims he will be damaged in the sum of \$50.00 and the said Alice Lindsey, A. W. Lindsey, Carrie J. Steincamp, Guy L. Lindsey, Alice Lindsey, minor, by Carrie J. Steincamp her guardian and Angelina F. Elton claim they will be damaged in the sum of \$150.00 by reason of the location and establishment of said proposed road. It is therefore considered and ordered by the Court that

Fourth Judicial Day

Thursday March 9th 1899

J.P. Kellogg, Samuel Cochran and W. E. Woodell be appointed appraisers to examine the premises of each of said claimants the entire distance through which the said road will pass and report to this court how much less valuable the premises of each of said claimants would be rendered by the opening of said proposed road and that they meet at Jacob Endie on Saturday the 25th day of March 1899 at 10 o'clock a.m. and after qualifying, proceed and view said proposed road as herein above directed and that they render their report to this court at the next regular term

In the matter the proposed }
 County road petitioned for by }
 Joe Spencer et al. }

This matter came on to be heard at this time on the report of the Viewers and Surveyor heretofore appointed herein for a second reading as provided by law and the report of Viewers being in words following, to-wit:

Report of Viewers

To the honorable County Court for Union County, Oregon,
 The undersigned viewers heretofore on the 8th day of February 1899 appointed to view and lay out and alter the proposed County road of which the survey hereto attached is a true and correct description as petitioned for by Joe Spencer et al. by leave to report that on the 23 day of February 1899 in pursuance with said appointment and order after being duly sworn to faithfully and impartially discharge the duties of said appointment we proceeded to view our said proposed road for the whole distance thereof and that in our opinions said proposed road should be laid out and established as a public highway of Union County Oregon. That the same is practicable and would greatly add to the convenience of the householders residing in the vicinity thereof we therefore recommend that said proposed road be laid out and declared a public highway of said county and that such road should be vacated leading from Mrs M. A. Wallace to Taland City from beginning to angle &

W. F. Sekeler }
 Horace Baker } Viewers
 Dexter Eaton }

Third Judicial Day

Wednesday April 5, 1899

and one at the termination thereof and one along side the public road one half mile westerly from the beginning of said proposed road for more than thirty days immediately prior to the presentation of said petition to this Court notifying all persons concerned that application would be made to this Court at the present session of this Court and that the notices so posted were in due form and duly signed by the petitioners and that a bond for the cost of this proceeding has been duly given

It is therefore ordered that Sam Bloom, L. B. Stearns and C. F. Kennedy be appointed Viewers of said road and that Arthur Curtis be appointed surveyor of said road and that they meet at E. B. Millards on the 22nd day of April 1899 at the hour of 10 o'clock A.M. and after qualifying to view survey and lay out said road according to law

In the matter of the
road petitioned for by
Jacob End et al

This matter came on to be heard at this time on the report of the viewers and surveyor for the first reading and also on the report of the appraiser heretofore appointed herein to appraise and assess the damages that would accrue to J. D. Glenn, Thor Lindsey, R. Frigell, E. Dops and Alice Lindsey, A. W. Lindsey, Carrie J. Steincamp, Guy L. Lindsey, Alice Lindsey, and Angelina F. Elton by reason of the location and establishment of the said proposed road and it appearing to the Court that said appraiser reports that none of the claimants for damages will be damaged at all by reason of the location and opening of the said road It is therefore ordered that said report of appraiser be approved and placed on file and the said report of the viewers and surveyor having been read in open Court for the first time It is ordered that the said report of viewers and surveyor be laid over for a second reading on some other day of this term of Court

Fourth Judicial Day

Thursday April 6th 1899

pipes and flumes across the County road near the Indian Creek School house and across the County road about a half mile east from Elgin, Oregon and also for the privilege of erecting a telephone line from the city of Elgin along the County Road to or near Indian Creek School house.

And the Court having fully considered said application and being now fully advised It is therefore considered and ordered that the said application be granted so far as the laying of pipes is concerned that the said city of Elgin be granted the privilege of laying pipes across the County roads as indicated in said application provided the roads are left in as good condition as they are now. It is further ordered that the said application be continued for the term in regard to the right of way for flume and telephone line.

In the matter of the
proposed County road
petitioned for by Jacob End
et al

This matter came on to be heard at this time on the report of the Viewers and surveyor heretofore appointed herein for a second reading as provided by law and the report of Viewers being in words following to-wit

Report of Viewers

To the Honorable County Court for Union County, Oregon.

The undersigned Viewers heretofore on the 21 day of Februy 1899 appointed to view and lay out the proposed County road of which the survey hints attached is a true and correct description as petitioned for by Jacob End et al, beg leave to report that on the 21st day of February 1899 in pursuance with said appointment and order after being duly sworn to faithfully and impartially discharge the duties of said appointment, we proceeded to our said proposed road for the whole distance thereof and that in our opinion said proposed road should be laid out and established as a public highway of Union County Oregon. That the same would be practicable and would benefit the public and add to the convenience of the house holders residing in the vicinity thereof, we there-

Fourth Judicial Day

Thursday April 6th 1899

fore recommends that said proposed road be laid out and declared a public highway of said county

John McDonald
W. G. Hunter
J. S. Ladd

and said report of the viewers and the report of the surveyor having been now publicly read in open court on two several days of the present term of the court and it appearing to the court that said viewers report favorably thereon and recommends that said proposed road be established as a County road and be declared a public highway of Union County Oregon and all the proceedings herein having been regular and according to law and no remembrance or claim for damages having been filed herein except what has been heretofore disposed of and there having been no cause shown why this proposed road should not be declared a public highway and ordered open according to law and the court being satisfied from the report of the viewers that such road will be of public utility. It is therefore considered and ordered by the court that said report of the viewers and surveyor be approved and adopted by the court and that said proposed road be declared a public highway of Union County Oregon, and ordered opened up and placed in repair for travel according to law. It is further ordered that the report of the viewers be placed on record in this journal and that the surveyors plat of the proposed road and his field notes of the survey thereof be placed on record in the book of Plats of County roads of Union County Oregon and that Richard Purifil Road supervisor of road district no 11 the same being the road district in which said road is located be furnished with a copy of the petition herein and a copy of this decree and ordered to open up said road and place the same in repair for travel.

In the matter of the
cancellation of County and
Contingent Warrants and
of Credits to the County
Treasurer

Come now John Frawley County Treasurer and