

No

IN

Court

Plaintiff

vs

Defendant

Action for

Docket

Page

Attorney for Plaintiff

Attorney for Defendant

MEMORANDA

Viewers App Jnl H p 322
 " Report " H p 348
 " reappraised HP 434
 Dismissed HP 448

462

WITNESSES

Petitioned for by
 W.P. Brady
 et al

Commencing at angle 78
 on County Road No 425 and
 terminating at a pine tree
 marked RD standing near the
 North Boundary line of Sec
 T₂ 6 S R 44 E

20

$$\frac{1 \frac{1}{2} \times 2}{2}$$

207

$$\begin{array}{r} 207 \\ - 27 \\ \hline 180 \end{array}$$

Report of Surveyor.

To the Hon. County Court of Union County, Oregon:

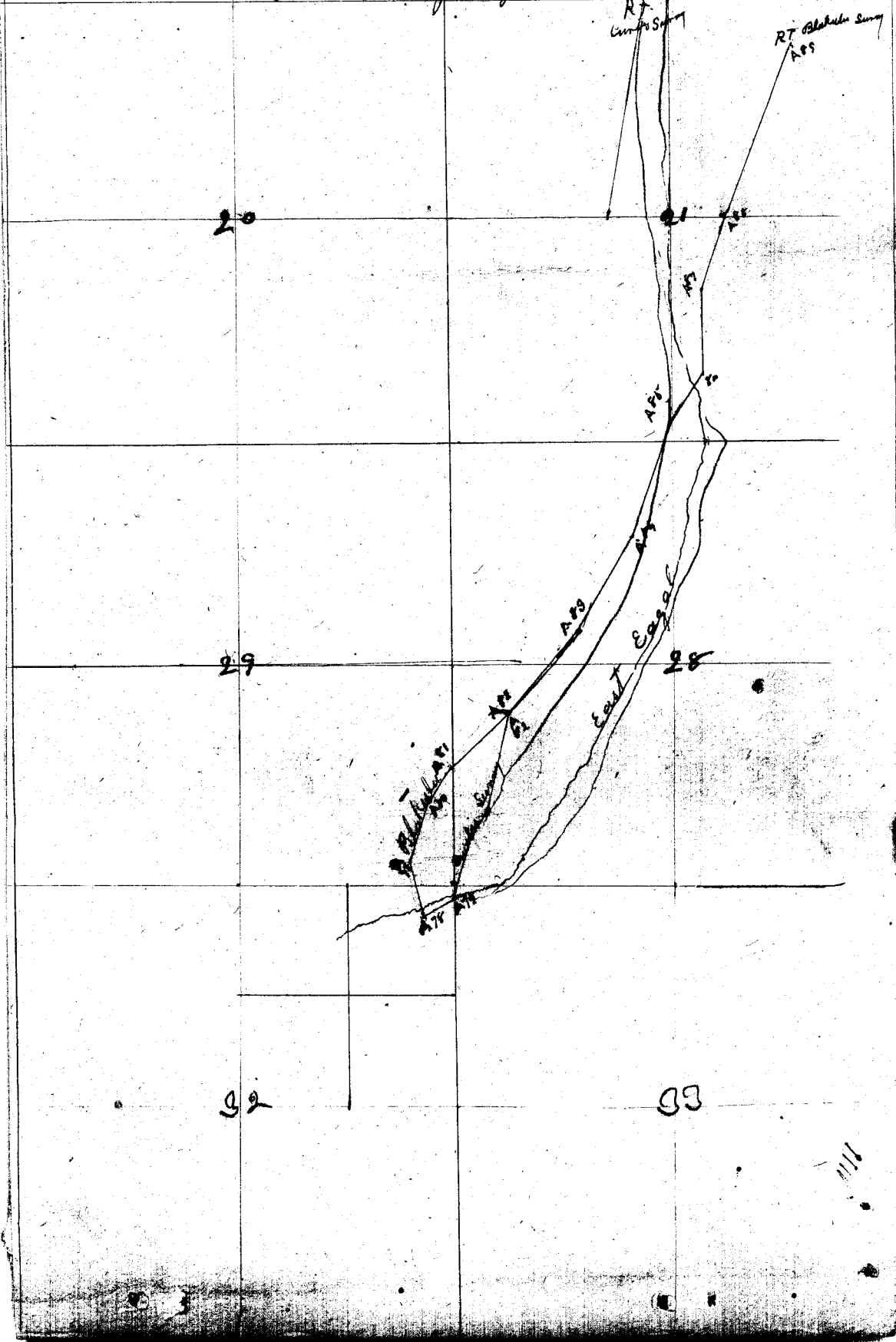
I, the undersigned, County Surveyor, appointed to survey the county road proposed by W P Ready et al., beg leave to report that on the 14 day of Dec 1895, in pursuance of said appointment and order, I Surveyed said proposed road for the whole distance thereof, the following being the field notes of said survey:

commencing on the South Side of the East Bank of Eagle Creek at what is known as angle 78 on County road No 425 followed for By J W Murphy et al

Chains	thence	North	Chain	thence
9 7 1/2	"	N 15° W	15	North
11 35	"	N 16° E	15	N 18° E
5 83	"	30	32	N 20 30' E to the terminus
14	"	47		
19 45	"	41		
19 71	"	30		
21	"	18 00		
11 45	"	0 00		

W B Blakeslee
County Surveyor.

T No 6 S of Range 44 E 100 m



REPORT OF THE VIEWERS.

TO THE HON. COUNTY COURT

FOR UNION COUNTY, OREGON:

The Undersigned viewers, heretofore on the fifth day of December, 1895, appointed to view and lay out and alter the proposed county road, of which the survey hereto attached is a true and correct description, as petitioned for by W.P. Keady et al, beg leave to report that on the 14th. day of December, 1895, in pursuance with said appointment and order, after being duly sworn to faithfully and impartially discharge the duties of said appointment, we proceeded to view out said proposed road for nearly the whole distance thereof, and that in our opinion we recommend a continuance of the same until the elements will permit a thorough and complete viewing and inspection of the proposed route, and also any recommendation for its being altered or changed in order that the convenience of the householders residing in the vicinity thereof might be best subserved; that we were unable owing to the early and heavy fall of snow to determine whether said road would be practicable and add to the convenience of the householders residing in the vicinity thereof.

We therefore recommend to your honorable body to continue the review and consideration of the said proposed road until such a time when the conditions are favorable to determine whether said road be declared a public highway of said county or not.

VIEWERS:

Chas. J. Hads
R. J. Langford
Jos. A. Wright

REPORT OF VIEWERS.

TO THE HONORABLE COUNTY COURT FOR UNION COUNTY, OREGON:

The undersigned viewers heretofore on the 4th day of December, 1896, appointed to view and lay out and alter the proposed county road, of which the survey hereto attached is a true and correct description, as petitioned for by W. O. Kealey, et al, beg leave to report that on the 23rd day of May, 1896 in pursuance with said appointment and order, ^{and with the order of the Court of May 1896} after being duly sworn to faithfully and impartially discharge the duties of said appointment, we proceeded to view out said proposed road for the whole distance thereof, and that in our opinion said proposed road should — be laid out and established as a public highway of Union County, Oregon; that the same is ~~is~~ practicable and would — add to the convenience of the householders residing in the vicinity thereof. We therefore recommend that said proposed road be laid out and declared a public highway of said county. ^{as committed by us,}

R. M. Langrell
Chas. F. Glad
Jos. A. Wright
VIEWERS.

Report of Surveyor.

To the Hon. County Court of Union County, Oregon:

I, the undersigned, County Surveyor, appointed to survey the county road proposed by W P Keady et al., beg leave to report that on the 23 day of May 1896, in pursuance of said appointment and order, I Surveyed said proposed road for the whole distance thereof, the following being the field notes of said survey:

Commencing on the south side of the East-fork of Eagle Creek at what is known as angle (78) in County Road (425) petitioned for by J W Murphy et al, and running

Chains	Links	Angle	Chains	Links	Angle	Chains	Links	Angle	Chains	Links	Angle		
"	68	N 40° E	"	6 50	N 90° E	"	6	N 9° E	"	1 50	N 15° W	9	N 15° W
"	2 50	75°	"	4	" 68"	"	2 50	40°	"	4 50	North	7 50	N 30° E
"	3 75	30°	"	4 50	" 41"	"	2	10°	"	15	N 25° E	to Pine tree marked R	
"	5	15° E	"	6	" 31"	"	2	North	"	17	North	thence 9 50 N 10° W	
"	4 50	" 10 W	"	7 50	" 40"	"	5	N 20° E	"	6	N 10° E	to Pine tree marked R	
"	6 50	" 40 E	"	2 50	" 15"	"	2	" 30"	<i>W B Blakeslee</i> County Surveyor.				
"	12 50	" 45"	"	1 50	" 25"	"	1 50	" 40"					
"	9	" 20"	"	2 50	" 15"	"	14 50	" 30"					
							3 60						

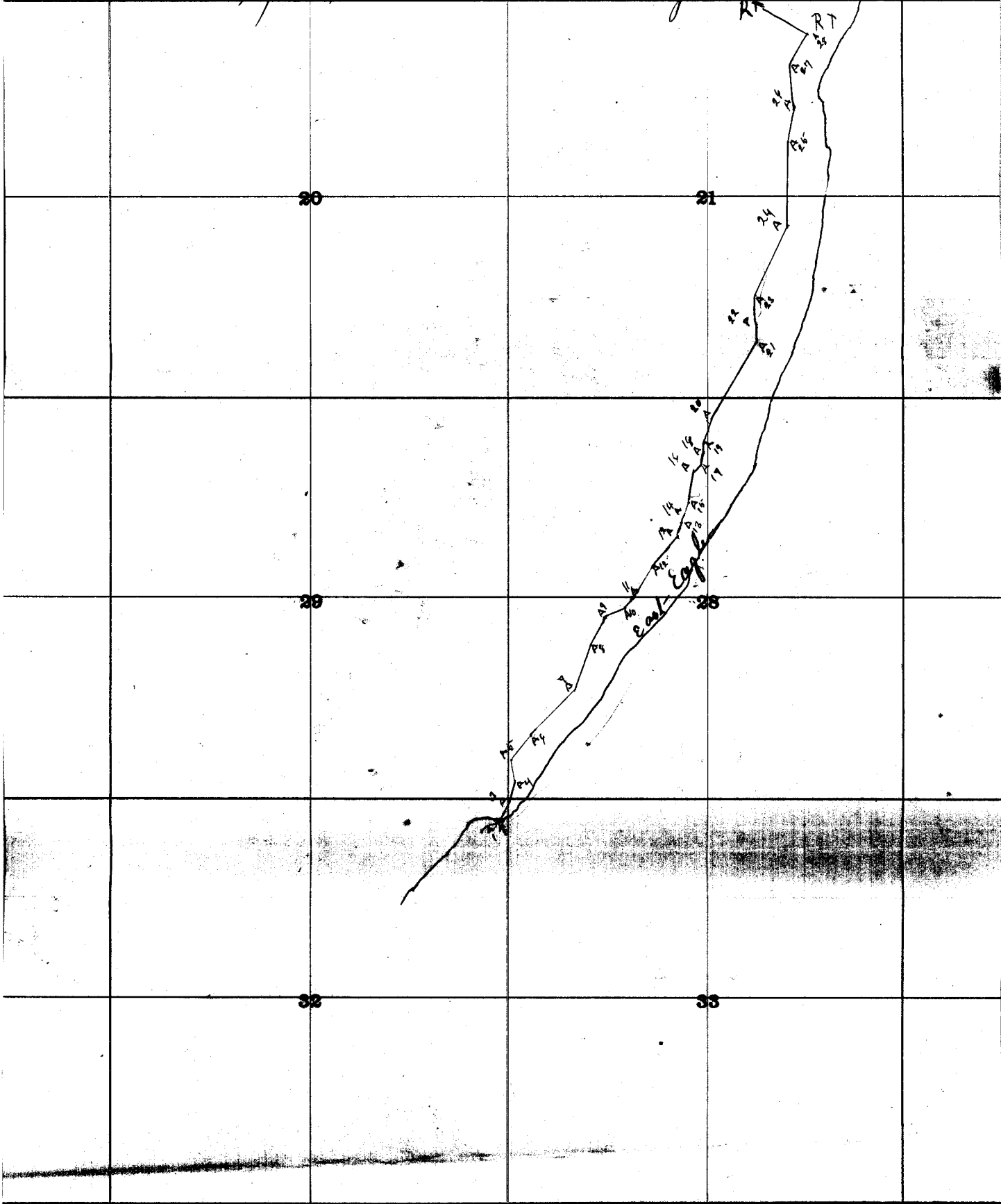
[Handwritten signature]

County Judge.

JUN 4 1896

COUNTY COURT,
of Union County, O.
ALLOWED

Tr. of South Range 44 E 9th N



FILED

MAY 27 1886

J. R. Oliver

COUNTY CLERK.

IN THE COUNTY COURT OF THE STATE OF OREGON FOR UNION COUNTY.

IN THE MATTER OF THE COUNTY
ROAD PETITIONED FOR BY W. P.
Keady et als.

Now at this time comes John Sullivan a citizen of Union County Oregon, residing within the vicinity of the above entitled proposed road and owning real property over which said proposed road runs and remonstrates against the court making an order approving the report of the viewers upon said road upon the following grounds;

First-: That the court, at the time it made the order appointing viewers whose report is now before the court, had lost all jurisdiction of the subject matter of the petition for -- the said road, and said road petition and every thing connected therewith had long since been abandoned by the said petitioners.

Second-: That the proof of service endorsed upon the road --- notice filed in said cause was and is wholly insufficient and fails to show that said notice was posted at such places as is required by law.

Third-: That the court has no jurisdiction to approve the report of the viewers, or to order said road opened or to declare the same a public highway.



Remonstrator.

THE SUPREME COURT OF THE STATE OF OREGON FOR UNION COUNTY.

IN THE MATTER OF THE ESTATE OF
ROAD PROPOSED FOR BY W. B.
Keady et al.

For at this time comes John Sullivan a citizen of
Union County Oregon, residing within the vicinity of the a-
bove entitled proposed road and owning land abutting thereon
which said proposed road runs and monuments against the

court making an order approving the report of the viewers ap-
on said road upon the following grounds:

First: That the court, at the time it made the order subscr-
-

ting viewers whose report is now before the court, had lost
all jurisdiction of the subject matter of the petition for --
the said road, and said road, and every thing connected
therewith had long since been abandoned by the said peti-

titioners.

Second: That the report of service endorsed upon the road --
notice filed in said cause was and is wholly invalid and and
fails to show that said notice was posted at such places as is

required by law.

Third: That the court has no jurisdiction to approve the re-
-

port of the viewers, or to order said road opened or to re-
close the same a public highway.

Respectfully,
- - - - -

John Sullivan
Attorney for Plaintiff
W. B. Keady
Attorney for Defendant
John Sullivan
Attorney for Plaintiff

John Sullivan

Petition For County Road.

To the Honorable County Court, For Union County, Oregon:

The undersigned householders of Union County, Oregon, residing in the vicinity where the hereinafter described road is to be, respectfully petition your Honorable body to lay out, alter and establish a County Road within said County, on the following line or route, to-wit: Commencing on the South side of the east fork of Eagle Creek at what is known as angle 78 on county road no 425, petitioned for by J.W.Murphy et al, running thence North 15° west 9.75 chains to angle 79; thence North 16° east 11.35 chains to angle 80; thence North 30° east 5.63 chains to angle 81; thence North 47° east 14 chains to angle 82; thence North 41° east 19.45 chains to angle 83; thence North 30° east 19.71 chains to angle 84; thence North 18° 30' east 21 chains to angle 85; thence North 32° 30' east 11.25 chains to angle 86; thence North 15 chains to angle 87; thence North 15° east 15 chains to angle 88; thence North 20° 30' east 32 chains to the terminus of the road at a pine tree about 24 inches in diameter marked R T standing near the North boundary line Sec 21, Tp 6, S.R.44 E.

And in duty bound your petitioners will ever pray, &c.

Dated this 21st day of Oct 1895

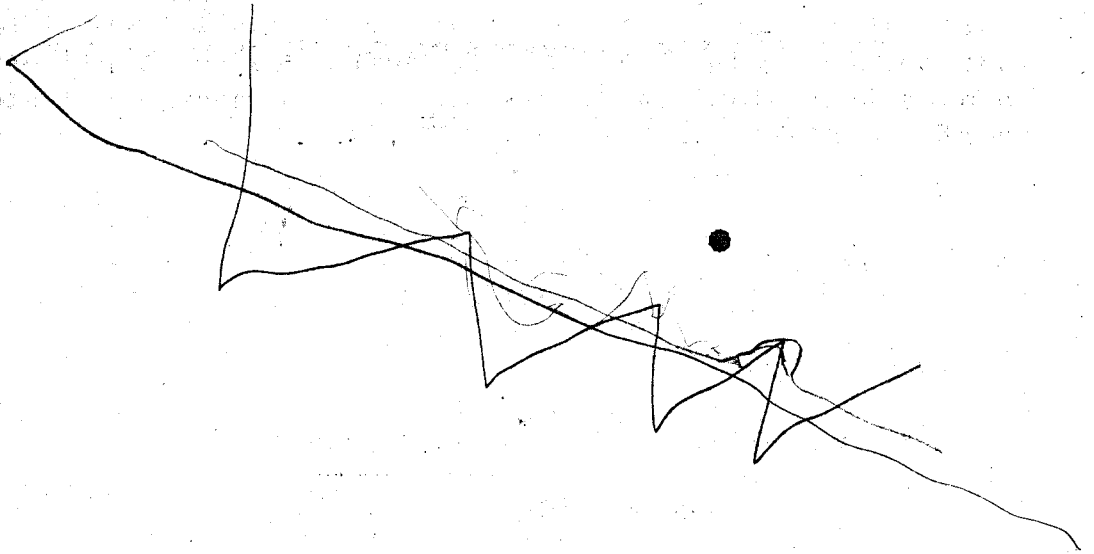
NAMES:

NAMES:

J. M. Larne
 J. W. Miller
 Frank Meier
 W. P. Keady
 W. B. Forrest
 W. S. Lanson
 K. J. Martin
 Lloyd Devore

E. C. Clough
 H. Debas
 George Kernerleber
 J. P. Alderman
 Thomas McKeen

2



Notice of Road Petition.

— 0 —

To all Persons Concerned: You, and each and all of you, will take notice that the undersigned, householders for Union County, Oregon, residing in the vicinity where the hereinafter described road is proposed to be, will at the next session of the County Court for Union County, Oregon, to wit: On Wednesday, the 7th day of December A. D. 1895, respectfully present to said Court a petition praying said Court to lay out, alter and establish a County road within said County on the following line or route, to-wit:

~~commencing at the south side of the east fork of Eagle Creek at that~~
~~is known as angle seventy-eight on County road to the petitioned for~~
~~by S. V. Murphy et al. thence north 15° west 27.5 chains to angle~~
~~72 thence north 15° east 11.6 chains to angle 81; thence north~~
~~37° west 7.03 chains to angle 84. thence north 47° west 14 chains to~~
~~angle 87; thence north 21° west 19.44 chains to angle 88; thence~~
~~north 52° east 10.71 chains to angle 89; thence north 10° west 21~~
~~chains to angle 90, thence north 32° east 11.37 chains to angle 90~~
~~thence north 15° east 15 chains to angle 91; thence north 15° east 15 chains to~~
~~angle 92; thence north 20° east 12 chains to the terminus of the~~
~~post and pine tree about 22 inches in diameter and marked by standing~~
~~the true north line of sec 24, Tp 6, S. 4 4 E.~~

NAMES:

J. M. Lamm
 J. M. Williams
 Frank Welch
 W. P. Keachy
 W. R. Brown
 W. J. Lamson
 H. J. Martin
 Lloyd Devore

NAMES:

E. C. Clough
 George Ranselber
 J. H. Johnson
 J. H. Johnson

Roswell Nov 7/95
 J. H. Johnson

STATE OF OREGON,
County of Union. } ss.

I, Frank McGee being first duly sworn, say that I posted three several notices, of

which the notice hereunto attached is a true and correct copy, in three public places in said County in the vicinity of the proposed road therein described, to-wit: One at mess house of Eagle Gold Mining Company, one at the Jud Cook cabin, and one at the Emory cabin all on East Eagle creek, in said county & State

Thirty days previous to the presentation of the road petition therein mentioned, to-wit: On the 29th day of October 1895, and that thereafter and thirty days previous to the presentation of said road petition therein mentioned, to-wit: On the 1st day of November 1895, I posted a true and correct copy of said notice at the place of holding Court for Union County, Oregon, to-wit: On the front of the Court House door, in the City of Union, in said County and State, and that said notices remained posted thirty days previous to the presentation of said petition as I verily believe.

Subscribed and sworn to before me this 2nd day of November 1895

Frank McGee
Jos. A. Wright
Notary Public for Oregon

STATE OF OREGON, }
County of Union. } ss.

I, F. J. Starn being first duly sworn, say that I posted three several notices, of which the notice hereunto attached is a true and correct copy, in three public places in said County in the vicinity of the proposed road therein described, to-wit: One

~~Thirty days previous to the presentation of the road petition therein mentioned, to-wit: On the~~ day of ~~18~~, and that thereafter and thirty days previous to the presentation of said road petition therein mentioned, to-wit: On the 7 day of November 1895, I posted ^{the attached} a true and correct copy of said notice at the place of holding Court for Union County, Oregon, to-wit: On the front of the Court House door, in the City of Union, in said County and State, and that said notices remained posted thirty days previous to the presentation of said petition as I verily believe.

Subscribed and sworn to before me this 4th day of Dec 1895.

F. J. Starn
J. R. Oliver
Clerk

BOND OF ROAD PETITIONERS.

Know All Men by These Presents, That we, John Erwin
and Henry Debois, of the County of Union and State of Oregon, are held and firmly
bound unto said County of Union in the sum of One Hundred Dollars, the payment of
which, well and truly to be made, we bind ourselves, our heirs, executors and administrators firmly by these presents.

Signed this 28th day of November A. D. 1895

Now, the condition of the above obligation is such, That, whereas the above named John Erwin
and Henry Debois

petitioned the County Court of said County of Union, at the December Term, 1895, during the
County Road, commencing
described in the notice hereto attached

Now, if the above named John Erwin and
Henry Debois shall well and truly pay, or cause to be paid, all costs and expenses that
may be incurred by reason of the view or review of said Road, in case the prayer of said petitioners be not granted or allowed,
then that this obligation shall be void, otherwise to remain in full force and virtue.

John Erwin (L. S.)
Henry Debois (L. S.)

STATE OF OREGON,
County of Union.

I, John Erwin and
Henry Debois, each for himself, says, that I am worth the sum of
Hundred Dollars over and above all debts and liabilities and property exempt from execution; that I am a resident and householder
in said County and State.

Subscribed and sworn to before me this 28th day of November A. D. 1895

John Erwin
Henry Debois
J. A. Wright
Notary Public for Oregon

In the County Court of the State
of Oregon, Union County.

IN THE MATTER OF THE

W. J. ...

ROAD.

BOND OF ROAD PETITIONERS.

Approved *Dec 4* 1895

County Judge.

Filed *Dec 4* 1895

W. J. ...
County Clerk.

Deputy.



EAGLE GOLD MINING CO.

EAGLETON, OREGON,

W. P. KEADY, PRES. W. R. FORREST, Sec'y
FRANK MCGEE, VICE-PRES.

DIRECTORS:

C. J. SMITH, W. R. FORREST, FRANK MCGEE,
W. F. MATTHEWS, W. P. KEADY.

June 1st, 1896

Hon. I. N. Sanders,

Union, Ore.

Dear Sir:-

I notice that you have put East Eagle and Sanger ~~precincts~~ in the same precinct for judicial purposes. This will be a great inconvenience to us as we are practically shut off from Sanger by bad roads a great portion of the year. We today elected a justice of the peace and constable, and hope you will give us a separate precinct organization as far as precinct officers are concerned. We will try to see that it will not be much expense to the County, if any.

I will appreciate it if you will arrange this for us. Our friend Sullivan has announced his intention to be present at the meeting of the Court tomorrow and knock out our road district, and bridge petition. I trust he will not succeed in delaying this matter as we are greatly inconvenienced on account of not having this bridge, and not ourselves alone but everyone living above us on the Creek, during high water. We are doing a great deal of work in this district which will ultimately be of much benefit to the County and hope the County will help us where it consistently can.

Very truly yours,

W. P. Keady

Be it remembered that at a Regular Term of the County Court of the State of Oregon for Union County begun and held at the Court House in the City of Union in said County and State on Monday the 2nd day of Dec, AD 1895 and from day to day thereafter during the Continuance of said Term when on Wednesday the 4th day of Dec 1895 or the third Judicial Day of said Term the said County Court opened for the transaction of business with the following officers present to-wit:

The Hon. J. N. Sanders County Judge
 " W. D. Arnold Commissioner
 " B. J. Brown Commissioner
 J. R. Olien Clerk
 J. A. Phy Sheriff

Due proclamation of the opening of Court having been made the following proceedings were had, to-wit:

In the matter of the Proposed
 County Road, petitioned for
 by W. P. Heady et al

Came now W. P. Heady, one of the petitioners for the above named proposed County Road and presented to the Court the petition of himself and others, praying for the location and establishment of a County Road, described as follows, to-wit: Commencing on the south side of the east fork of Eagle Creek at what is known as angle # 78 on County Road # 425 petitioned for by J. W. Murphy et al. running thence North 15 degrees West 9.75 to angle 79, thence North 16 degrees east 11.30 chains to angle 80, thence North 30 degrees east 5.63 chains to angle 81, thence North 47 degrees east 14 chains to angle 82, thence North 41° East 14.45 chains to angle 83, thence North 30 degrees east 19.71 chains to angle 84, thence North 18 degrees 30 min east 21 chains to angle 85, thence North 32 degrees 30 min. East 11.25 chains to angle 86, thence North 15 chains to angle 87, thence North 18 deg. east 15 chains to angle 88, thence North 20 degrees 30 min. East 32 chains to the terminus of the road at a pine tree about 24 inches in diameter marked R.T. standing near the north boundary line of sec 21 T. 6 S. R. 44 E. And it appearing to the Court that said petition is signed by more than twelve householders of this County, residing in the vicinity of said proposed road, and that

Third Judicial Day.

Dec 4th 1895 Wednesday.

said petition properly specifies the place of beginning, intermediate points and place of termination of said road, and it satisfactorily appearing to the Court that notice has been given by advertisement posted at the place of holding County Court, to wit: At the Court House in the town of Union, County of Union, State of Oregon, and also in three public places in the vicinity of said proposed road, to wit: One at mess house of Eagle Lake Mining Co one at the James Levon Cabin and one at the Emery Cabin all on East Eagle Creek in said County and State, for more than thirty days immediately prior to the presentation of said petition to this Court notifying all persons concerned that application would be made to the Court at the present session of this Court; and that the notices so posted were in due form and duly signed by the petitioner, and that a bond for the cost of this proceeding has been duly given. It is therefore Ordered that J. A. Knight, R. T. Lawrence and Chas. F. Shaw be appointed Viewers, of said road and that W. B. Budsell be appointed Surveyor of said road, and that they meet at beginning of the road on the 14 day of Dec. 1895, at the hour of 10 o'clock A. M. and after qualifying, to view, survey and lay out said road according to law.

In the Matter of the proposed }
County Road, Petition for }
by C. W. Messley et al }

This matter came on to be heard at this time on the motion of the petitioner for the above ~~sub~~ road for a rehearing and an order setting aside the former order made herein at the November term of this Court dismissing the petition, the petitioner appearing by W. W. Henderson of counsel and the respondents appearing not either in person or by Attorney, and after hearing the argument of counsel for petitioner and the testimony of C. W. Messley and W. A. Wheeler, witnesses in open Court, in support of said motion and the Court being now fully advised in the premises It is therefore considered and Ordered that the former order made herein at the November term of Court, dismissing the petition herein, be cancelled, set aside and held for naught.

Third Judicial Day.

Wednesday January 8th 1896.

by the Court and that there is no longer any need of the said grade and read along the East side of said Road. It is therefore considered and ordered by the Court that said petition be granted and the said Road vacated as prayed for.

In the matter of re-
quiring the Bridge on
the Proctor Road.

It appearing to the Court at this time that W.B. Gilkison has filed a good and sufficient Bond with the sum of One Thousand Dollars, as heretofore ordered by this Court, that the said Bond has been approved by P.J. Brown, County Commissioner as heretofore ordered and instructed by the Court. It is therefore considered and ordered that the Bridge over Grandy Run on the Proctor Road be received by this Court and the Clerk is instructed to draw a warrant in favor of the said W.B. Gilkison for \$86.⁰⁰ for the construction of the approaches to said Bridge, and for which warrant was not previously issued.

In the matter of the
Road petitioned for by
W.P. Ready, et al.

It appearing to the Court at this time from the report of the Viewers and Surveyors filed heretofore that it was impossible to carry and locate the said proposed road as petitioned for on account of the deep snow. It is therefore considered and ordered that this matter be continued for the term on former order.

In the matter of making
Tax Levy for the year 1895.

It appearing to the Court at this time that this is the proper time to make the Tax Levy for the year 1895. It also appearing to the Court that the State Levy including Military and University Tax has been fixed. H. S. Mills.

It is therefore considered and ordered that the Tax Levy for the year 1895 be fixed as follows to wit:

Third Judicial Day.

Wednesday, Feb. 5th 1896

In the matter of
the County Road
petitioned for by
W. B. Keady.

Now at this time it is ordered by the Court that this matter be, and the same hereby is continued for the term on former order

In the matter of
the claim of
James Baker, a-
gainst Union County.

Now at this time it is ordered by the Court that this matter be, and the same hereby is continued for the term.

In the matter of the
application of A. H.
Naebrink for County
aid.

This matter came on to be heard at this time upon the affidavit and application of A. H. Naebrink for County aid. And the Court having continued this matter for some time for investigation, and being now fully advised with the premises, it is therefore considered and ordered that this application be approved.

In the matter of
the application of the
Union Electric Light
Company for an increase
on the price for light in
the Court House and Jail from
\$25⁰⁰ to \$30⁰⁰ per month.

This matter came on to be heard at this time on the application of the Union Electric Light Company for an increase of \$5⁰⁰ per month on the contract for lighting the Court House and Jail, for the reason that since the contract was let to the said Company for such lights there have been six additional lights put in various places in the Court House and Jail and it appears to the Court that the said proposition is reasonable and that it

Third Judicial Day

Wednesday March 4th 1896.

In the Matter of the County Road }
 petitioned for by W. B. Hedy }
 or at

Now at this time it is ordered that this matter be continued for the term, on former order

In the Matter of the Claim }
 of James Bass }

Now at this time it is ordered that this matter be continued for the term.

In the Matter of the Liquor License }
 petitioned for by Elisha Estes }

This matter came on to be heard upon the petition of Elisha Estes for Liquor License and the Court not being fully advised in the premises it is ordered that the same be continued for the term.

In the Matter of the petition of }
 Emory Boaguer for license to }
 sell Malt Liquors }

This matter came on to be heard at this time upon the petition of Emory Boaguer for a license to sell malt liquors in less quantities than one gallon in the precinct of Island City and it appearing to the Court that said petition is signed by an actual majority of the voters of said precinct, that said petition has been published for four consecutive weeks as by law required, proof of which has been filed herein; that said Emory Boaguer has paid into the Treasury of Union County the sum of \$200.00 and filed his receipt therefor with the Clerk of this Court, that he has filed a good and sufficient bond herein in the sum of One thousand Dollars which has been approved by the Judge of this Court, and that all the proceedings herein have been regular and according to law, and that no remonstrance has been filed herein nor reason shown why said petition should not be allowed, It is therefore considered and ordered that the said petition be granted and that license issue to Emory Boaguer to sell Malt Liquor for one year in the precinct of Island City.

Third Judicial Day Wednesday April 8th 1896.

In the matter of the proposed
County Road petitioned for
by W P Heady et al

Now at this time it is ordered
that this matter be continued for the term on former
order

In the matter of the claim
of James Bass

Now at this time it is
ordered that this matter be continued for the
term.

In the matter of the
petition of Eduska Eskie
for a Liquor License

Now at this time it is
ordered that this matter be continued
for the term.

In the matter of the proposed
County Road petitioned for by
James Henderson et al.

Now at this time comes
James Henderson and presents to the Court the petition
of himself and others, praying for the establishment
of a County Road described as follows, to wit:
Commencing at or near the NW cor of T6th of R6th Sec 22 T35 R
40E being in the center of the road running from here to
Shannon Springs, running thence due east that quarter
of a mile, thence in a southeasterly direction through
the South half of Section 23 and 24 in same township and
range about three fourths of a mile terminating at or
near the NW cor of T6th of R4th Sec 21 T35 R40E.
Also at the same time comes Jacob Conner and presents to
the Court the remonstrance of himself and others, against
the establishment of said proposed County Road and it
appearing to the Court from said this instance that said
road would not be of public utility, It is therefore
considered and ordered that said remonstrance be sustained and
that said petition be and is hereby dismissed.

Third Judicial Day Wednesday May 6th 1896.

In the Matter of the building
of a Flue at the Poor Farm

Now at this time it appearing to the court that there is necessity for a flue in a building on the poor farm, and the court having considered the matter It is ordered that the Superintendent procure the necessary material and the services of M. Irwin and proceed to the erection of the same, and the clerk is directed to draw a warrant for the payment of said material.

In the Matter of an Allowance
for
Joe Trumble

Now at this time it appearing to the court that Joe Trumble is an inmate of the County poor house and it also appearing that the said Joe Trumble is desirous of leaving the State and that it would be to the best interest of the County to assist him to do so. It is therefore ordered that the clerk be instructed to draw a warrant upon the contingent fund for the sum of \$12.00 in favor of Joe Trumble to assist him on his way.

In the matter of the proposed
County Road mentioned
for by W. P. Heady et al

This matter came on to be heard at this time on the report of the viewers and surveyor heretofore on the 5th day of December 1895, appointed herein from which it appears that the said Viewers and Surveyor met as directed by the order of this court and after qualifying proceeded to survey, lay out and establish the said road as by law provided, but on account of the deep snow it was impossible to locate the road at that time and the said Viewers and Surveyor reported accordingly and recommended that the further view and survey be continued until such time as the elements would permit a thorough and complete view and inspection of the said proposed road, and it also appearing to the court at this time that the said proposed road can now be resurveyed and located, the snow having disappeared, It is therefore considered that the Viewers and surveyor heretofore appointed, to wit: Charles

Third Judicial Day

Wednesday May 6th 1896.

I deale. R T Langree and Joe A Wright and H B Blakely met at the beginning of the said proposed road on Saturday the 23rd day of May 1896, and view, survey and lay out the said road as by law required in accordance with the former order of this Court herein.

In the matter of credits }
to }
The County Treasurer. }

Now at this time comes William Young, County Treasurer and presents to the Court certain vouchers for moneys paid out and certain general and contingent warrants, and the Court having examined and considered said vouchers and warrants, and it appearing to the Court that said warrants were properly issued and regularly paid, and that the money paid on said vouchers was properly paid out of funds applicable therefor, and the said warrants having now been examined in open Court, It is ordered that the Treasurer have credit on his account for the respective amounts of said warrants and vouchers as follows; to wit:

943 County Warrants aggregating in face value	\$ 18,689.20
Interest accumulated on the same	1 187.65
30 Contingent Warrants aggregating	974.44
1 Receipt of State Treasurer	3,600.00
1 " " City of Lo Grande	1,247.30
1 " " " Union	1400.00
1 " " " School District No 72	1.59
1 " " " " " 53	10.11
1 " " " " " 46	125.00
1 " " " " " 43	3.80
1 " " " " " 34	100.00
2 " " " " " 23	193.73
1 " " " " " 18	70.00
1 " " " " " 10	130.00
1 " " " " " 7	150.60
1 " " " " " 5	1050.00
1 " " " " " 1	900.00
15 " on County School Fund,	2415.70
Total credits	\$ 3,2246.32

Second Judicial Day

Wednesday June 8th 1896.

In the Matter of the claim of
Ed Graves on the proposed
County Road petitioned for
by

This matter came on to be heard at this time upon the claim of Ed Graves for damages sustained by the laying out and establishment of the proposed County Road petitioned for by. And the Court wishing to be further advised in the premises it is ordered that the same be continued for the term.

In the Matter of the proposed
bridge over Cowden River on
the Huntington and Eagle Valley Road

Now at this time it is ordered that this matter be continued for the term.

In the Matter of the proposed
County Road petitioned for
by W P Kealey et al

This matter came on to be heard at this time upon the petition of W P Kealey and others and upon the report of the viewers heretofore appointed herein and also upon the motion of John Sullivan, appearing by J. D. Ramey of Counsel, to dismiss the petition herein, And it appearing to the Court that the notice filed herein was not posted at such places as is required by law and that the said notice is defective, and the Court being fully advised in the premises, It is ordered that the motion to dismiss the petition herein be and the same is hereby sustained and the petition herein dismissed.

In the Matter of the petition to vacate
certain struts and posts in Elephanta
Addition to Elgin.

Now at this time it is ordered that this matter be continued for the term.