

REVISIONS BY WALTER BRYANT, N. N. 59  
V. F. M. & CO. I. H. P. N. V. I. V. G. M. P. S.  
108 W. 1 1/2 St. 5th Fl. N. Y. C.  
1912

<i>No</i>	
<i>in</i>	
<i>Court</i>	
<i>Plaintiff</i>	
<i>vs</i>	
<i>Defendant</i>	
<i>Action for</i>	
<i>Docket</i>	<i>Page</i>
<i>Attorney for Plaintiff</i>	
<i>Attorney for Defendant</i>	

**Record of the Case.**

Views app jnl Sp 320

" Report Sp 231

Ordered open Sp 30

Platted

Vacated Sept 1964

429

Petitioned for by  
Fred Mayott  
et al

Commencing at a point on line  
of County road known as Road  
No 233 at NE corner of NE  $\frac{1}{4}$  of NW  $\frac{1}{4}$   
Sec 8 Tp 4 S R 40 E WM and  
terminating at angle X of said  
road

**WITNESSES.**

DIRECTIONS—Place papers on TOP OF RUBBER  
Fold ends first then sides. Throw the rubber cords  
over the ends and package is complete.

I, Frank Ross

being first duly sworn, say that I posted three several notices, of which the notice hereunto attached is a true and correct copy, in

three public places in said County in the vicinity of the proposed road therein described, to-wit: One <sup>at the beginning</sup> of the proposed road on a board nailed to a fence post, One at the N.E. corner of the Mt. Seab T & S R.R. Co. on a board nailed to a post by the side of the public road, and the 3<sup>rd</sup> at the terminus of the proposed road on a board nailed to the fence, by the side of the public travel road.

thirty days previous to the presentation of the road petition therein mentioned, to-wit: On the 15<sup>th</sup> day of April

1893, and th<sup>o</sup> thereafter and thirty days previous to the presentation of said road petition

therein mentioned, to-wit: On the 15<sup>th</sup> day of April 1893, I posted a true and correct

copy of said notice at the place of holding Court for Union County, Oregon, to-wit: On the front of the Court House door, in the

City of Union, in said County and State, and that said notices remained posted thirty days previous to the presentation of said

petition as I verily believe.

Frank Ross

Subscribed and sworn to before me this 7<sup>th</sup> day of June 1893

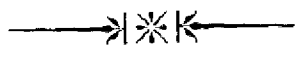
James Oliver

ENTRANCE.

JUN 5 1898

*James Davis*  
County Clerk

# STA Notice of Road Petition



To all Whom Concerned You and each and all of you will take notice that the undersigned house holders for Union County Oregon residing in the vicinity where the hereinafter described road is proposed to be will at the next session of the County Court for Union County Oregon to sit on Wednesday the 7<sup>th</sup> day of June A D 1893 respectfully present to said Court a petition praying said Court to lay out alter and establish a County Road within said County on the following line or route to wit Commencing at a point on the line of the County Road known as Road No 733 viz at the North-east corner of the North-east quarter of the North-west quarter of Section eight (8) Township four (4) South of Range forty (40) East of the Willamette Meridian being angle marked A II of said Road; running thence in an easterly direction viz a little North of East keeping on the South slope of the hill in such a manner as to accomplish the most practicable grade to intersect the said road again at angle known thereof viz at the Road Stake marked AX the same being in the South-west quarter of the South-west quarter in Township four (4) South of Range forty (40) East of the Willamette Meridian and a distance of a mile more or less, and that the old Road between the said two points of terminus thereof be vacated —

NAMES	days work	NAMES	days work
Freddie Mayart	6	John Wilkinson	2
Frank Ross	4	Andrew Wilkinson	3
John Ross	3	W Crumston	2
E Taylor	3	Thomas Wilkinson	1
M Taylor	2	B Logsdon	1
Arthur & Leellie	4	M G Bush	1
Henry Grayotte	6	L P. Lamery	1
George Alexander		B V Lewis	1
John Vanhouten		M O Wilkinson	1
Williams Alexander	2	Wm Wilkinson	1
Geo Wilkinson	4	Joseph Alschied	
John Wilkinson	4	Stephen Gardner	
Peter Goyette	2	Theodore Heckritz	2

44

W M Coakell  
 John W Merrick  
 Alfred Monroch  
 M. Wilkinson  
 J J Shirley

Posted April 15 93  
 by Frank Ross

John M. Lewis  
Springfield  
Massachusetts

FILLED

JUN 7 1898

James Oliver  
County Clerk

# Petition for County Road

TO THE HONORABLE COUNTY COURT FOR

*Union*

COUNTY OF ECON

The undersigned householders of

*Union*

County Oregon residing in the vicinity where the

hereinafter described road is proposed to be respectfully petition your Honorable body to lay out alter and establish a County road within said County on the following line or route to wit

Commencing at a point on the line of the County Road known as road No 233, viz at the north-east corner of the north east quarter of the north-west quarter of Section eight (8) Township Four (4) South of Range Forty, East of the Willamette Meridian being Angle marked A II of said road, running thence in an easterly direction in a little north of East keeping on the south slope of the hill in such a manner as to accomplish the most practicable grade to intersect the said road again at Angle ten thereof viz at the Road Stake marked 'A X' the same being in the south west quarter of the south-west quarter in Township Four (4) South of Range Forty (40) East of the Willamette Meridian and a distance of a mile more or less; and that the old road between the said two points of terminus thereof be vacated

And in duty bound your petitioners will ever pray &c

days work

NAMES	Days work	NAMES	Days work
<i>Freddie Mayott</i>	6	<i>John Wilkinson jr</i>	2
<i>Frank Ross</i>	6	<i>Andrew Wilkinson</i>	3
<i>John Rich</i>	3	<i>W. Crumston</i>	2
<i>E. Taylor</i>	3	<i>Thomas Wilkiner</i>	1
<i>M. Taylor</i>	2	<i>B. Logsdon</i>	1
<i>Arthur C. Geller</i>	6	<i>M. G. Bush</i>	1
<i>Henry Mayotte</i>	6	<i>L. P. Lamere</i>	1
<i>George Alexander</i>		<i>W. Harris</i>	
<i>John Van-houten</i>		<i>M. E. Wilkinson</i>	1
<i>William Alexander</i>	2	<i>Wm. Walther</i>	
<i>Wm. Williamson</i>	4	<i>Joseph Alschud</i>	
<i>John Wilkinson</i>	4	<i>Stephen Gardner</i>	
<i>Peter Goydt</i>	3		

*Theodore Speckitt* 2  
*W. M. Calkell*  
*John W. Munnick*  
*Alfred Munnick*  
*M. Wilkinson*  
*J. D. Surley*

ETHEL

APR 11

James Chen

Army



BOND OF ROAD PETITIONERS.

Know All Men by These Presents, That we, Frank Ross and Fred Mayott, of the County of Union and State of Oregon, are held and firmly bound unto said County of Union in the sum of Two Hundred Dollars, the payment of which, well and truly to be made, we bind ourselves, our heirs, executors and administrators firmly by these presents.

Signed this 7 day of June A. D. 1893

Now, the condition of the above obligation is such, That, whereas the above named Frank Ross and Fred Mayott, and others, have petitioned the County Court of said County of Union, at the June Term, 1893, thereof for a County Road, commencing as described in notice hereto attached

Now, if the above named Frank Ross and Fred Mayott shall well and truly pay, or cause to be paid, all costs and expenses that may be incurred by reason of the view or review of said Road, in case the prayer of said petitioners be not granted or allowed, then that this obligation shall be void, otherwise to remain in full force and virtue.

Frank Ross (L. S.)
Fred Mayott (L. S.)

STATE OF OREGON, }
County of Union. }

I, Frank Ross and Fred Mayott, each for himself, says, that I am worth the sum of Two Hundred Dollars over and above all debts and liabilities and property exempt from execution; that I am a resident and householder in said County and State.

Subscribed and sworn to before me this 7 day of June A. D. 1893

Frank Ross
Fred Mayott
Turner Oliver
By J. P. Oliver County Clerk.
Deputy

In the County Court of the State  
of Oregon, Union County.

IN THE MATTER OF THE

*And Margaret*  
ROAD.

**BOND OF ROAD IMPROVEMENT.**

Approved *June 7* 1893  
*W. H. Sanders*  
County Judge.

Filed *June 7* 1893  
*Thomas Oliver*  
County Clerk.

By *J. P. Oliver*  
Deputy.

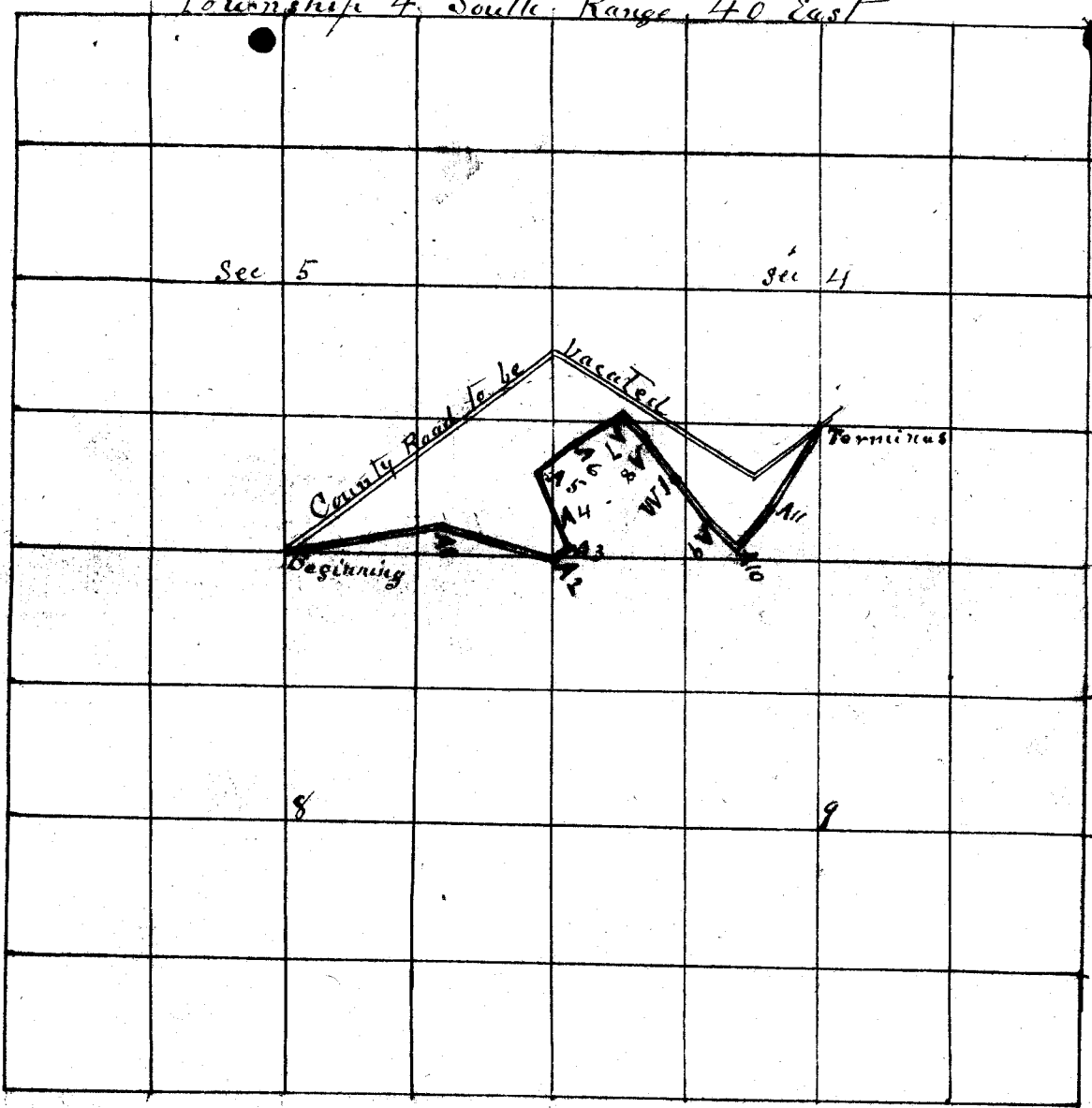
REPORT OF VIEWERS.

TO THE HONORABLE COUNTY COURT FOR UNION COUNTY, OREGON:

The undersigned viewers heretofore on the 7<sup>th</sup> day of June, 1898, appointed to view and lay out and alter the proposed county road, of which the survey hereto attached is a true and correct description, as petitioned for by Fred Mayott, et al, beg leave to report that on the 14<sup>th</sup> day of June, 1898, in pursuance with said appointment and order, after being duly sworn to faithfully and impartially discharge the duties of said appointment, we proceeded to view out said proposed road for the whole distance thereof, and that in our opinion said proposed road should be laid out and established as a public highway of Union County, Oregon; that the same is practicable and would add to the convenience of the householders residing in the vicinity thereof. We therefore recommend that said proposed road be

laid out and declared a public highway of said county. and that portion of Road 235 between the commencement and terminus of this Road be vacated as soon as this proposed change is open for travel  
John Welling  
Worden Hattaway  
VIEWERS.

Township 4 South Range 40 East



True Mer. Lat. 20.30' E  
Scale 3 in to 80 chs

To The Hon County Court of Union County State of Oregon  
 and Viewers in the matter of Change in Road No 233  
 I hereby submit the following Field Notes and  
 Plat of the Survey  
 Commenced at the S.E. corner of the N.W. 1/4 Sec 8

Chs T. 4. South, Range 40 East N.M. Var 19° East  
 From thence N 83° 30' E

2373	To A No 1	"	"	S 76° 30' E
1795	" " " 2	"	"	N 59° E
207	" " " 3	"	"	N 25° W
468	" " " 4	"	"	N 21° 30' W
629	" " " 5	"	"	N 49° 30' E
537	" " " 6	"	"	N 57° E
800	" " " 7	"	"	S 52° E
500	" " " 8	"	"	S 38° E
691	The 1 mile Station	"	"	S 38° E
<u>8000</u>				
642	" A No 9	"	"	S 45° 30' E
615	" " " 10	"	"	N 40° 30' E
850	" " " 11	"	"	N 27° E

1200  
3307 - The Terminus of the Road intersecting Road  
 No 233 near Angle No 10; Whole Distance 1 mile  
 3 Furlongs and 12 + Rods

All Stations and Angles on the survey are  
 designated by Rocks properly marked placed in  
 mounds of Rock in the centre of the line of Road

Done June 14<sup>th</sup> 1893

J. L. Curtis  
 County Surveyor

FILLED

JUN 1893

*James Owen*  
County Clerk

NOTICE OF ROAD VACATION


NOTICE IS HEREBY GIVEN, that the County Court of the County of Union, Oregon, will on the 8th day of October, 1964, at the County Court Room at La Grande, Oregon, at the hour of 10 o'clock in the forenoon consider the report of the County Road Master of Union County, made upon his examination in the matter of the proposed vacation of that portion of County Roads No 233 and 429, described as follows:

Commencing at the Southwest corner of the Northwest quarter of the Northeast quarter (SW cor of NW<sup>1</sup>/<sub>4</sub>NE<sup>1</sup>/<sub>4</sub>) of Section 8, Township 4 South, Range 40, East., Willamette Meridian, at point A1 of County road No 233 running thence north to A2 of said road, thence on County road No 429 to A 1, thereof, thence A 2, A 3, A 4, A 5, A 6, A 7, A 8, A 9, A 10 and A 11, thence northeasterly approximately one-fourth mile to the terminus of said county road No 429.

All persons concerned or having objections to the vacation of said above described portions of said roads, or to the report of the County Road Master relative thereto may appear and be heard at said time and place.

WITNESS the Honorable C. L. Graham, County Judge, Ray C. Baum and Bernal D Hug, County Commissioners of Union County, Oregon, with the seal of the County Court fixed this 2nd day of Sept, 1964.

ATTEST:

  
Ex-officio Clerk of the County Court  
of Union County, Oregon

C. L. Graham, County Judge  
Ray C. Baum, Commissioner  
Bernal C Hug, Commissioner

Notice of Road Location

Sept 1964



AFFIDAVIT OF POSTING

STATE OF OREGON

ss

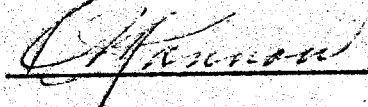
County of Union

I, Oscar Mannon, County Roadmaster of Union County, Oregon, being first duly sworn, say that I posted three several notices, of which the notice attached hereto is a true and correct copy, in three public places in the vicinity of those portions of County Roads No 233 and 429 proposed to be vacated, said portions of said county roads joining each other at a common point, the places of posting being as follows:


One notice attached to a fence post at the beginning of the roads proposed to be closed, one midway between said beginning point on a fence post and one at the terminus

thirty days previous to the date set for the hearing of the County Roadmaster's report on the vacation of portions of County Roads No 233 and 429, to-wit on the 4th day of September, 1964.

That I also posted a notice, which is a true copy of the one hereto attached, at the front door of the Court House in the City of La Grande, Oregon, and the place of holding County Court for Union County, Oregon, on September 4th, 1964, which said date was more than thirty days previous to the date set for said hearing.



Subscribed and sworn to before me this 8th day of October, AD, 1964.

 County Clerk

October 1964  
Affidavit of Posting

Be it remembered, that at a regular Term of the County Court of the State of Oregon for Union County begun and held at the Court House in the City of Union in said County and State on Monday the 5<sup>th</sup> day of June A.D. 1893 and from day to day thereafter during the continuance of said term when on Wednesday the 7<sup>th</sup> day of June A.D. 1893 or the third judicial day of said term the said County Court opened for the transaction of business with the following officers present to-wit:

Wm J. N. Sanders County Judge

" W. D. Arnold Commissioner

" J. J. Brown "

Turner Oliver Clerk

J. P. Bolles Sheriff

Due proclamation of the opening of Court having been made the following proceedings were had to-wit:

In the matter of the proposed  
County road petitioned for by  
Fred Mayott et al

Comes now Fred Mayott one of the petitioners for the above named proposed County Road and presents to the Court the petition of himself and others praying for the location and establishment of a County Road, described as follows to-wit:

Commencing at a point on the line of the County road known as Road No 233 at the North East corner of the NE<sup>4</sup> of NW<sup>4</sup> Sec 8 Tp 4 S R 40 E. W. M. being angle marked "A II" of said road, running thence in an easterly direction viz: a little N of E keeping on the South slope of the hill in such manner as to accomplish the most practicable grade to intersect the said road again at angle ten thereof viz: at the road stake marked "A X" the same being in the SW<sup>4</sup> of SW<sup>4</sup> Tp 4 S R 40 E. W. M. and a distance of a mile more or less and that the old road between the said two points of termini thereof be vacated.

And it appearing to the Court that said petition is signed by more than twelve householders of this

Third Judicial Day

Wednesday June 7<sup>th</sup> 1893

County, residing in the vicinity of said proposed road and that said petition properly specifies the place of beginning, intermediate points and place of termination of said road, and it satisfactorily appearing to the Court that notice has been given by advertisement posted at the place of holding County Court, to-wit: At the Court House, in the town of Union, County of Union, State of Oregon, and, also in three public places in the vicinity of said proposed road, to-wit: One at the beginning of the proposed road on a board nailed to a fence post, one at the NE corner of NW<sup>1/4</sup> Sec 8 T 4 S R 40 E on a board nailed to a post by side of public road and one at the terminus of the proposed road on a board nailed to the fence by side of public road for more than thirty days immediately prior to the presentation of said petition to this Court, notifying all persons concerned that application would be made to this Court at the present session of this Court and that the notices so posted were in due form and duly signed by the petitioners, and that a bond for the Cost of this proceeding has been duly given It is therefore ordered that John Kelling, Wm Young and Warden Heathaway be appointed Viewers of said road, and that J. L. Curtis be appointed Surveyor of said road, and that they meet at Union on the 14<sup>th</sup> day of June 1893 at the hour of 10 o'clock A.M. and after qualifying, to view, survey and lay out said road according to law

In the matter of the proposed }  
County Road petitioned for by }  
W. S. Bartness et al }

Comes now W. S. Bartness one of the petitioners for the above named proposed County road, and presents to the Court the petition of himself and others praying for the location and establishment of a County Road, described as follows, to-wit:

Commencing at the corner of W. S. Bartness' fence, about 50 rods East of the NE corner of Sec 24 T 3 S 36 E 10 W thence in a Northwesterly course on the most convenient route to the 1/2 mile stake between Sec 13

Second Judicial Day

Wednesday July 5<sup>th</sup> 1893

In the Matter of the }  
Petition for the Removal }  
of Road Master

This matter came on to be heard on the petition asking for the Removal of Road Master and the petition having been read in open Court and the Court being now fully advised in the premises It is considered and ordered that the said petition be overruled and dismissed

In the Matter of the }  
Road petitioned for by }  
Freddie Mayott et al }

This matter came on to be heard at this time on the Report of the Viewers and Surveyor heretofore appointed herein and the said report having been read in open Court for the first time It is considered and ordered that the same be laid over for a second reading on some other day of this term of Court as by law required

In the Matter of the }  
Road petitioned for }  
by Isaac Curry et al }

This matter came on to be heard at this time on the Report of the Viewers and Surveyor heretofore appointed herein and the said report having been read in open Court for the first time It is considered and ordered that the same be laid over for a second reading on some other day of this term of Court as by law required

In the Matter of the }  
Road petitioned for }  
by W. D. Bartness et al }

This matter came on to be heard at this time on the Report of the Viewers and Surveyor heretofore appointed herein and the said report having been read in open Court for the first time It is considered and ordered that the same be

Third Judicial Day

Thursday July 6<sup>th</sup> 1893

further ordered that the report of the viewers be placed on record in this journal and that the Surveyors plat of the proposed road and his field notes of the survey thereof be placed on record in the book of Plats of County roads of Union County, Oregon, and that G. F. Dunn, Road Supervisor of Road District No 85 the same being the road district in which said road is located, be furnished with a copy of the petition herein and a copy of this decree and ordered to open up said road and place the same in repair for travel

In the Matter of the proposed  
County Road petitioned for by  
Freddie Mayott et al

This matter came on to be heard at this time on the Report of the Viewers and Surveyors heretofore appointed herein for a second reading as provided by law and the Report of Viewers being in words following, to wit

### Report of Viewers

To the Honorable County Court for Union County, Oregon:

The undersigned Viewers heretofore on the 7<sup>th</sup> day of June 1893 appointed to view and lay out and alter the proposed County Road of which the survey hereto attached is a true and correct description as petitioned for by Freddie Mayott et al, beg leave to report that on the 14<sup>th</sup> day of June 1893 in pursuance with said appointment and order, after being duly sworn to faithfully and impartially discharge the duties of said appointment, we proceeded to view out said proposed road for the whole distance thereof and that in our opinion said proposed road should be laid out and established as a public highway of Union County Oregon. That the same is practicable and would add to the convenience of the householders residing in the vicinity thereof, we therefore recommend that said proposed road be laid out and declared a public highway of said county and that portion of Road 233 between the commencement and terminus of this road be vacated as soon as the proposed change is open for travel

Wm Young  
John Welling  
Warden Hathaway

Third Judicial Day

Thursday July 6<sup>th</sup> 1893

And said report of the viewers and the report of the surveyor having been now publicly read in open Court on two several days of the present term of the Court and it appearing to the Court that said viewers report favorably thereon and recommend that said proposed road be established as a County road and be declared a public highway of Union County, Oregon, and all the proceedings herein having been regular, and according to law, and no remonstrance or claim for damages having been filed herein and there having been no cause shown why this proposed road should not be declared a public highway and ordered open according to law and the Court being satisfied from the report of the viewers that such road will be of public utility and J. R. Wilkinson County Road Master having examined the said proposed road and reported favorably thereon as by law required, It is therefore considered and ordered by the Court that said report of the viewers and surveyor be approved and adopted by the Court, and that said proposed road be declared a public highway of Union County, Oregon, and ordered opened up and placed in repair for travel according to law. It is further ordered that the report of the viewers be placed on record in this Journal and that the surveyors plat of the proposed road and his field notes of the survey thereof be placed on record in the book of State of County roads of Union County, Oregon, and that R. V. Davis Road Supervisor of Road District No. 20 the same being the road district in which said road is located be furnished with a copy of the petition herein and a copy of this decree and ordered to open up said road and place the same in repair for travel.

In the Matter of Cancelling  
Certain County Warrants

At this time comes the Clerk into open Court and presents to the Court a certified list of County Warrants which have been issued more than seven years and which have remained in his office and never been called for which warrants amount in the aggregate to \$140,80 and which are listed below. Therefore under and by virtue of an act of the Legislature of the State of Oregon entitled "An act to Require County Warrants to be cancelled

SECONDD JUDICIAL DAY

SEPTEMBER, 1964

Court met pursuant to adjournment

Present: Same officers as on last judicial day

Due proclamation of the opening of court having been made thereupon the Journal of the last day's proceedings was read, approved and is here now signed.

County Judge

Commissioner,

Commissioner,

Thereupon the following proceedings were had, to-wit:

In the matter of the monthly report of the County Treasurer and credits to be given her.

Comes now Elizabeth Hungerford, treasurer of the County of Union, Oregon and Presents to the court certain vouchers, warrants, and receipts showing that she has paid out of the various funds of the county certain sums of money. And it appearing to the court, from an examination of said vouchers and warrants, the same have been duly paid out of the funds applicable thereto; that the warrants were regularly issued on the order of the court, and that the Treasurer should have credit upon her account for the same.

It is therefore ORDERED that said vouchers, receipts, etc., be filed and the Treasurer be given credit therefor as follows:

General Fund Warrants	38,332.37
General Road Fund Warrants	22,061.59
Market Road Fund Warrants	12,605.44
Indigent Soldier Fund Warrants	74.40
Special School Fund Receipts	56,414.07
Law Library Fund Warrants	105.00
Rural School Fund (E E D)	17,996.03
Rural School Fund (Baker )	11.50
Common School Fund	1,272.01
Special Cities Fund	14,638.03
Cemetery Maint. Dist Fund	1,887.07
Fair Ass'n Fund	11,443.56

v In the Matter of the Refund of Taxes collected thru error.

Now at this time, the matter of refund of taxes collected thru error. Refund to Sylvan B. Rasmussen et ux, authorized in sum of \$1348.58.

v In the matter of issuance of Deeds.

Now at this time, it appearing to the court that the certain tracts of real property theretofore acquired by Union County thru tax foreclosure proceedings or otherwise, have been sold as by law provided, to the persons hereinafter named .

Pacific N W Bell Co: Lots 9 & 10 Blk 27 North Powder

and it appearing to the court that each of said persons has fully paid the amount required on their respective piece of real property,

It is CONSIDERED AND ORDERED that a deed be issued by this court to the persons heretofore named, and that the description included in the deed shall be as set out opposite of the name respective purchasers above listed.

In the Matter of the Extension of Road Agreement on Mt. Harris Road.

(no order made)

Extension of 5 years granted to Boise Cascade to terminate on March 24, 1970.

In the matter of the vacation of parts of Rds #233 & 429

Roadmaster's report favorable & Road Master directed to post notices for hearing Oct 8th, 1964



FIRST JUDICIAL DAY

OCTOBER, 1964

BE IT REMEMBERED, that at a regular term of the County Court of the State of Oregon, for the County of Union, sitting to the transaction of county business, begun and held at the Court house in the City of La Grande, in said County and State, on Wednesday, the day of October, A. D. 1964 the same being the first day of law for holding a regular term of said Court, when were present:

L. Graham  
The Honorable C. ~~XXXXXXXXXX~~, County Judge,  
Ray C. Baum, Commissioner  
Bernal D. Hug, Commissioner

Due proclamation of the opening of the court having been made, thereupon the following proceedings were had, to-wit:

In the matter of the allowance of bills against the county and the issuance of warrants therefor.

Now at this time, the matter of the allowance of miscellaneous bills against the county came on for consideration, and the said bills having been submitted to the Court, and the Court having passed on and audited the said bills separately as appears from the signatures of the court thereon,

It is therefore CONSIDERED, ORDERED AND ADJUDGED that the said bills be allowed and warrants issued by the County Clerk in payment of the same as allowed in classes and amounts as shown by General Fund Exhibit of Claims and Warrants No. pages to , inclusive, and Road Fund Exhibit of Claims and Warrants No 7 pages and and .

In the Matter of the Vacation of portions of County Roads No 233 and 429

Now at this time, the above entitled matter comes on for hearing upon the report of the County Roadmaster on the proposed vacation of portions of County Roads No. 233 and 429, more particularly described as follows, to-wit:

Commencing at the southwest corner of the northwest quarter of the Northeast quarter SW cor of NW $\frac{1}{4}$ NE $\frac{1}{4}$ ) of Section 8, Township 4 South, Range 40 East Willamette Meridian, at point A1 of County road no 233 running thence north to A2 of said road, thence on County road No. 429 to A1, thereof, thence to A 2, A 3, A4, A5, A6, A7, A8, A9, A10 and A11, thence northeasterly approximately one-fourth mile to the terminus of said county road No. 429

and it appearing to the Court from said report that those portions of said roads proposed to be vacated are no longer useful as a part of the general road system of the county and are burdensome to maintain; and it further appearing from the affidavit of posting on file that the County Roadmaster, more than 30 days prior to October 8th, 1964, the date set for hearing the Roadmaster's report, posted three notices of the hearing in the vicinity of that portion of said roads proposed to be vacated, and one notice at the place of holding county court; that said notices remained posted at least 30 days before the date set for said hearing and it further appearing that no person has appeared to object to, or remonstrate, against said vacation;

It is therefore CONSIDERED AND ORDERED that the portions of said roads above described, be, and the same are hereby vacated.

/s/ C. Graham County Judge  
/s/ Ray C. Baum Commissioner  
/s/ Bernal D. Hug Commissioner

Dated Thursday, October 8th 1964.

Thereupon the journal of today's proceedings was read, approved and it herenow signed, and it was ORDERED that court be herenow adjourned for the term.

County Judge  
Commissioner  
Commissioner