

F
M
R
H
E
D
O
M
S
E
N
T
P
L
O
M
B
A
N
A
L
O
F
T
H
E
C
O
U
R
T
O
F
T
H
E
U
N
I
T
E
D
S
T
A
T
E
S

No

in

Court

Plaintiff

vs

Defendant

Action for

Docket

Page

Attorney for Plaintiff

Attorney for Defendant

Record of the Case.

Petition filed May 3rd 1892
Viewers app'd Jul 3rd 245
Ordered Opened Jul 7th p. 12
Platted

412

Petitioned for by
● R E Stevenson ●
et al

Commencing on E line of
Sec 20 Tp 3 N R 40 E W 1/4
150 ft N of SE corner of
said sec 20 and ter-
minating at SW corner
-Sec 34 T 2 N R 39 E

WITNESSES

In the County Court of the State of Oregon
for Union County

In re Petition for
a County Road

To the Honorable County Court of the State of Oregon for Union County

That the undersigned citizens and householders of Union County, State of Oregon, residing in the vicinity where the following described person and road is sought to be laid out and established, respectfully pray your honor to lay out the same and establish the same as follows to-wit:

Commencing at a point on the east line of sec 20 in T 3 N. R. 10 E. N. 1 in Union County Oregon 150 feet north of the S E corner of said sec 20 thence running easterly to the Looking Glass creek to a point thirteen rods above the bridge over said creek about 20 rods above the route thereof thence across said creek thence southerly along the Grande Ronde river to the mouth of Dry Canyon to or near the S E corner of sec 20 in said T 3 N. R. 10 E. N. 1 north of westerly up Dry Canyon to or near the N E corner of the S E 1/4 of sec 20 in T 3 N. R. 10 E. N. 1 thence easterly to the center of sec 21 in said T 3 N. R. 10 E. N. 1 thence southerly to Capin Creek thence southerly to or near the center of sec 22 in T 3 N. R. 10 E. N. 1 thence southerly by the nearest and most practical route to the N E corner of sec 23 in said T 3 N. R. 10 E. N. 1 thence southerly to the north line of the N E 1/4 of sec 23 in said T 3 N. R. 10 E. N. 1 thence southwesterly to the west line of the N E 1/4 of said sec 23 thence southerly to the N E corner of the S E 1/4 of sec 23 in T 3 N. R. 10 E. N. 1 thence southerly and thence by the nearest and most practical route to the N E corner of the S E 1/4 of the N E 1/4 of sec 27 in said T 3 N. R. 10 E. N. 1 thence southerly to the south line of sec 34 in said T 3 N. R. 10 E. N. 1 thence westerly to the south west corner of said sec 34 in said T 3 N. R. 10 E. N. 1

in Union County Oregon the said starting point, intermediate points and place of termination of said proposed road and every part thereof lying and being wholly within the County of Union State of Oregon

Witness my hand in Union County Oregon this 23rd day of March, 1892

- B. E. Stevenson
- J. W. Phillips
- W. H. Judge
- Jacob Siskert
- J. P. Spring
- O. L. Gane
- J. A. Johnson
- W. E. Slawp
- J. Travel
- M. S. Barrell
- William Martin
- Alfred C. Scholtz
- Frank Beard
- C. A. Martin
- W. H. Moore
- Charles Moore
- W. A. Elmer
- R. Moore
- Thomas R. Arquette
- A. B. Smith
- R. Oliver
- John A. Frasher
- Jackson Graham
- Frank L. Pollock
- D. N. Powell

Faint, illegible text at the top of the page, possibly bleed-through from the reverse side.

*James Oliver,
Co. Clerk*

MA 9 1875

FITTING

Handwritten notes and signatures in the right margin, including the name "James Oliver" written vertically.

Table with multiple columns and rows, containing faint data and handwritten entries.

ROAD NOTICE

To all whom it may concern Notice is hereby given that application will be made by the undersigned to the County Court of the State of Oregon for Union County at their next regular session following the expiration of thirty days advertisement of this notice to-wit at the regular May, 1922, term of said court and on the first Wednesday of said term to-wit on Wednesday May 4th 1922 at the opening of said court for laying out a county road in Union County State of Oregon as follows to-wit

Commencing at a point on the east line of sec 20 in T² N of R 40 E W¹ M in Union County Oregon 150 feet north of the S E corner of said sec 20, thence running westerly to the Looking Glass creek to a point there on where a bridge now spans said creek about 20 rods above the mouth thereof thence across said creek thence southwesterly up along the 6th of 10th of said creek to the mouth of Dry Canyon to or near the S E corner of sec 30 in said T² N of R 40 E W¹ M thence north westerly up Dry Canyon to or near the N E corner of the S E 1/4 of sec 25 in T² N of R 39 E W¹ M thence westerly to the center of sec 26 in said T² N of R 39 E W¹ M thence southerly to Cabin Creek, thence easterly to or near the center of sec 1 in T² N of R 39 E W¹ M thence southerly by the nearest and most practicable route to the north line of sec 13 in said T² N of R 39 E W¹ M thence southwesterly to the north line of the N 1/2 of sec 26 in said T² N of R 39 E W¹ M thence southwesterly to the west line of the E 1/2 of the N E 1/4 of said sec 26 thence southerly by the same millile line S W corner of the N E 1/4 of the N E 1/4 of sec 26 in said T² N of R 39 E W¹ M thence by the nearest and most practicable route to the N E corner of the S E 1/4 of the S E 1/4 of sec 27 in said T² N of R 39 E W¹ M thence southerly to the south line of sec 34 in said T² N of R 39 E W¹ M thence westerly to the southwest corner of said sec 34 in said T² N of R 39 E W¹ M in Union County Oregon the said starting point, or place of beginning, intermediate point and place of termination of said proposed road and each and every part thereof lying and being wholly within the County of Union and State of Oregon

Dated in Union County, Oregon the 23rd day of March 1922

R. E. Stevenson
 J. W. Phillips
 W. H. Jarboe
 Jacob Siskert
 J. O. Young
 W. L. Gore
 E. A. Johnson
 W. E. Slawey
 J. Tranel
 W. S. Farrell
 Milton Starr
 Albert C. Schotte
 Frank Beard
 C. D. Moore
 W. H. Moore
 Chas. Moore
 W. A. Elmer
 R. Morris
 Thomas R. Smith
 A. B. Smith
 R. Elmer
 John A. Trasher
 Jackson Graham
 Frank L. Pellen
 S. M. Howell

J. P. Olson
 April 2 " 22

John Siskert
 Frank Siskert
 Frank Siskert
 John Graham

COPIES OF THIS DOCUMENT ARE AVAILABLE FROM THE NATIONAL ARCHIVES AT COLLEGE PARK, MARYLAND

RECEIVED

APR 4 1932

James Owen

our rtu Clerk

James

ROAD NOTICE

To all whom it may concern Notice is hereby given that application will be made by the undersigned to the County Court of the State of Oregon for Union County at their next regular session following the expiration of thirty day advertisement of this notice to-wit at the regular May 1892 term of said Court and on the first Wednesday of said term to-wit on Wednesday May 4th 1892 at the opening of said Court for laying out a county road in Union County State of Oregon as follows to-wit

Commencing at a point on the east line of sec 20 in Tp 3 N of R 40 E W M in Union County Oregon 150 feet north of the S.E. corner of said sec 20 thence running westerly to the Looking Glass creek to a point thereon where a bridge now spans said creek about 20 rods above the mouth thereof thence across said creek thence southwesterly up along the Grande Ronde river to the mouth of Dry Canyon to or near the S.E. corner of sec 30 in said Tp and Range thence north of westerly up Dry Canyon to or near the N.E. corner of the S.E. 1/4 of sec 25 in Tp 3 N of R 39 E W M thence westerly to the center of sec 25 in said Tp and Range, thence southerly to Cabin Creek thence southeasterly to or near the center of sec 1 in Tp 2 N of R 39 E W M thence southerly by the nearest and most practicable route to the north line of sec 13 in said Tp and Range thence southwesterly to the north line of the N.E. 1/4 of sec 23 in said Tp and Range thence southwesterly to the west line of the E 1/4 of the N.E. 1/4 of said sec 23 thence southerly by the saw mill to the S.W. corner of the N.E. 1/4 of the N.E. 1/4 of sec 28 in said Tp and Range thence by the nearest and most practicable route to the N.E. corner of the S.E. 1/4 of the S.F. 1/4 of sec 27 in said Tp and Range thence southerly to the south line of sec 34 in said Tp and Range thence westerly to the south west corner of said sec 34 in said Tp 2 N of R 39 E W M in Union County Oregon the said starting point or place of beginning intermediate points and place of termination of said proposed road, and each and every part thereof lying and being wholly within the County of Union and State of Oregon

Dated in Union County Oregon this 23rd day of March 1892

B. E. Stevenson
 J. W. Phillips
 W. H. Jacobae
 Jacob Sidbert
 J. P. Young
 J. L. Gore
 P. J. Johns
 W. D. Flange
 J. Trammel
 W. S. Barrell
 M. Stern
 Albert C. Schotte
 Frank Beard
 C. A. Martin
 W. H. Moore
 Chas. Moore
 W. A. Elmer
 R. Morris
 Thomas R. Smith
 A. B. Smith
 R. Elmer
 John A. Frasier
 Jackson Grubbs
 Frank L. Galt
 S. M. Howell

1839

James Owen

WILLIAM

1839

1839

1839

IN THE COUNTY COURT OF UNION COUNTY OREGON.

In the matter of the County Road
petitioned for by R.E. Stevens et al

State of Oregon, County of Union, ss.

I, Jacob Swikert, after being first duly sworn say, that I posted two notices of the proposed County Road, above named, one of which notice is hereto attached, in two public places in Union County State of Oregon on the First day of April 1892, as follows to wit:

One of which notices I posted at the Looking Glass Bridge, where said proposed road crosses said Looking glass creek and near the beginning of said road, on a tree facing said road, in a conspicuous place so the same could be seen by any one passing said road.

That I did on the First day of April 1892, post said notice at the residence of Jacob Swikert, this affiant, on the line of said proposed road and on a tree facing the present traveled road, in a conspicuous place so the same could be seen by any one passing along said road.

That the same was public places, and that the same (said notices) were kept posted continuously from said first day of April 1892 until this time, and for the period of thirty days, prior hereto.

Jacob Swikert

Subscribed and sworn to before me this 21st day of May 1892.

A. G. Busleigh
Notary Public.
1892

IN THE COUNTY COURT OF WAGON COUNTY, OREGON.

In the matter of the County Road
petition filed by R.B. ...

State of Oregon, County of Union, ss. I, Jacob ...
do hereby certify that the within and to which ...
is hereby ...
at the ...
County of ...
this ...
at the ...
this ...

Jacob ...

FILED.
MAY 4 1892
James Owen
County Clerk

STATE OF OREGON
COUNTY OF UNION ss.

I, John Horrell, being duly sworn say that I did on the first day of April 1892, post an exact and true copy of the annexed notice of road petition, on a gate post facing the public traveled road at the residence of Jacob Long in the vicinity of the proposed Road, in a conspicuous place, the same being a public place.

J. S. Horrell.

Subscribed and sworn to before me
this 2nd day of ~~May~~ ^{April} 1892

H. F. Pringle
Justice of the Peace.

I, John Horrell, being duly sworn, depose that I did on the first day of April 1928, post an exact and true copy of the annexed notice of road petition, on a post bearing the post office name of the residence of Isaac Long in the vicinity of the proposed road, in a conspicuous place, the same being a public place.

John D. Horrell

Subscribed and sworn to before me this 28th day of April 1928
Wm. H. [unclear]
Notary Public
18922
AM 18922
Isaac Long
Isaac Long
Isaac Long

FILLED.

MAY 3 1892

James Davis
County Clerk.

STATE OF OREGON,
County of Union, } ss.

I, *J R Oliver*

~~being first duly sworn, say that I posted three several notices, of which the notice herunto attached is a true and correct copy, in three public places in said County in the vicinity of the proposed road therein described, to-wit: One~~

~~thirty days previous to the presentation of the road petition therein mentioned, to-wit: On the~~ day of

~~18~~, and that thereafter and thirty days previous to the presentation of said road petition therein mentioned, to-wit: On the *2* day of *April* 18*92*, I posted a true and correct copy of said notice at the place of holding Court for Union County, Oregon, to-wit: On the front of the Court House door, in the City of Union, in said County and State, and that said notice remained posted thirty days previous to the presentation of said petition as I verily believe.

J R Oliver
J May

and sworn to before me this *5* day of *May* 18*92*

FILED.

MAY 4 1892

James Davis
County Clerk.

1 In the Matter of A County Road as petitioned for by
2 R E Stevenson et al

3 To the Hon County Court of Union County Oregon

4 I beg leave to report as follows to wit:

5 That the Board of Viewers met and were sworn
6 in on the 23rd day of May 1892 and in consequence
7 of sickness adjourned until May 31st 1892 at
8 which time we met and located the Road in
9 accordance with the following notes of survey
10 Commencing at the junction of Looking Glass
11 Creek with Grand Ronde River 200 ft north of the
12 Creek and 150 ft west of the River at a Rock

13 marked "R" and running thence S. 82° W

14 To A 1 A Pine Tree on the N Bank of the
Creek thence crossing the Creek

3 50	"	A 2	thence	"	29°	E
2 00	"	" 3	"	"	7°	"
1 90	"	" 4	"	"	26° 30'	W
6 88	"	" 5	"	"	29°	"
4 00	"	" 6	"	"	55°	"
7 93	"	" 7	"	"	67°	"
2 20	"	" 8	"	"	N 74°	"
6 30	"	" 9	"	"	62°	"
5 58	"	" 10	"	"	41°	"
5 84	"	" 11	"	"	21°	"
12 24	"	" 12	"	"	53° 30'	"
7 86	"	" 13	"	"	81°	"
11 50	"	1 mile Sta		"	81°	"
7 48	"	" 14	"	"	88°	"
6 54	"	" 15	"	"	18°	"
2 34	"	" 16	"	"	S 73°	"
4 25	"	" 17	"	"	N 70°	"
5 00	"	" 18	"	"	S 87°	"
10 00	"	" 19	"	"	64°	"
12 69	"	" 20	"	"	76°	"
4 26	"	" 21	"	"	80°	"
8 86	"	" 22	"	"	"	W
18 58	"	2 mile Sta		"	"	W
80 00	"	" 23	"	"	"	W
21 58	"	" 24	"	"	"	S
55 62	"	" 25	"	"	"	S
29 25	"	" 26	"	"	S 29° 30'	W
2 48	"	" 27	"	"	" 44°	E
1 83	"	" 28	"	"	"	S
79 20	"	" 29	"	"	" 45°	W
2 30	"	" 30	"	"	" 38°	E
3 16	"	" 31	"	"	"	S
11 30	"	" 32	"	"	"	E
14 48	"	5 mile Sta		"	"	E

Thru

E

	1							
14	52	To A	31	"	S	28°	"	"
16	00	"	32	"	"	36°30'	"	"
10	00	"	33	"	"	17°	"	"
4	16	"	34	"	"	82°	"	"
2	00	"	35	"	"	13°	"	"
3	00	"	36	"	"	52°	"	"
9	00	"	37	"	"	66°	"	"
11	00	"	38	"	N	88°30'	"	"
10	32	"		6 mile Sta	"	88°30'	"	"
5	16	"	39	"	S	13°30'	"	E
31	00	"	40	"	"	36°	"	"
10	67	"	41	"	"	27°	"	"
4	31	"	42	"	"	5°	"	N
5	61	"	43	"	"	68°	"	E
1	41	"	44	"	"	"	"	E
14	40	"	45	"	"	38°30'	"	E
3	40	"	46	"	"	25°	"	N
4	04	"		7 mile Sta	"	25°	"	"
7	5	"	47	"	"	20°	"	E
5	00	"	48	"	"	25°30'	"	N
16	30	"	49	"	"	"	"	S
14	37	"	50	"	"	45°	"	N
7	37	"	51	"	"	16°30'	"	"
11	00	"	52	"	"	12°	"	"
18	48	"	53	"	"	25°	"	E
4	00	"	54	"	"	8°	"	N
2	78	"		8 mile Sta	"	8°	"	"
6	20	"	55	"	"	47°	"	"
11	73	"	56	"	"	33°	"	"
15	83	"	57	"	"	38°	"	"
4	77	"	58	"	"	22°	"	"
12	00	"	59	"	"	28°30'	"	"
18	45	"	60	"	"	20°30'	"	"
11	02	"		9 mile Sta	"	20°30'	"	"
8	90	"	61	"	"	61°30'	"	"
6	60	"	62	"	"	68°30'	"	"
19	00	"	63	"	"	38°	"	"
3	08	"	64	"	"	32°30'	"	"
4	46	"	65	"	"	40°30'	"	"
6	44	"	66	"	"	13°	"	"
7	00	"	67	"	"	"	"	S
1	46	"	68	"	"	48°	"	E
4	35	"	69	"	"	27°	"	"
3	85	"	70	"	"	3°	"	"
6	53	"	71	"	"	5°	"	N
3	30	"	72	"	S	7°30'	"	E
13	13	"	73	"	"	8°	"	N
6	58	"		10 mile Sta	"	8°	"	"
7	85	"	74	"	"	46°30'	"	"
5	75	"	75	"	"	90	"	"
6	00	"	76	"	"	6°30'	"	"
6	38	"	77	"	"	5	"	"
2	85	"	78	"	"	5°30'	"	E
20	00	"	79	"	"	"	"	S
6	87	"	80	"	"	80°30'	"	N
15	30	"	81	"	N	88°	"	"
2	44	"	82	"	S	51°	"	"
4	82	"		11 mile Sta	"	51°	"	"
11	28	"	83	"	"	37°	"	"
8	00	"	84	"	"	71°	"	"
8	80	"	85	"	"	25°	"	"
8	80	"	86	"	"	20°	"	"

4401	"	"	87	"	"	37°30'	"
10 21	"	"	88	"	"	50°30'	"
9 182	"	"	89	"	"	31°30'	"
2331	"	"		12 mile Sta	"	31°30'	"
1 698	"	"	90	"	"	N 69°	"
3 27	"	"	91	"	"	S 68°	"
3 404	"	"	92	"	"	2°	E
6 91	"	"	93	"	"	5°	W
7 285	"	"	94	"	"	9°30'	"
5 71	"	"	95	"	"	"	S
26 008	"	"	96	"	"	22°	E
4 88	"	"	97	"	"	10°	W
1 46	"	"	98	"	"	13°	W
8 10	"	"	99	"	"	35°	"
4 758	"	"	100	13 mile Sta	"	1°30'	"
7 55	"	"		"	"	1°30'	"
9 390	"	"	101	"	"	"	W

66.640 " The Terminus of the Road at the S W corner of
 11 Sec 34 in Township 2. N. Range 39 East Will-Mer
 12 Making the whole Distance 13 miles 6 furlongs, 26 Rods and 16 lks

J L Curtis

Surveyor

15 You will observe that the returns do not agree with
 16 the Petition; but after much trouble in trying to
 17 find the S E corner of Sec 20 and failing to do so
 18 the Viewers called in some of the principle Citizens
 19 interested in the Road and they informed the
 20 Viewers that the point where the Notice was posted
 21 was the place intended for the Road to commence.
 22 I have made careful examination of the Government
 23 Maps and Plats, ^{and they} locate the place where the Notice
 24 was posted on Neal and Oliver's Land at the
 25 mouth of Looking Glass Creek, and on the N E⁴ of
 26 S W⁴ Sec 29, T. 3. N. R. 40 East and taking
 27 this for the Starting Point my Field Notes
 28 will Plot out correctly for the Terminus of the
 29 Road

Very Respectly

J L Curtis

FILLED.

JUN 20 1892

James Oliver
County Clerk.

32
31
30
29
28
27
26
25
24
23
22
21
20
19
18
17
16
15
14
13
12
11
10
9
8
7
6
5
4
3
2
1

REPORT OF VIEWERS.

TO THE HONORABLE COUNTY COURT FOR UNION COUNTY, OREGON:

The undersigned viewers heretofore on the 4th day of May, 1892, appointed to view and lay out and alter the proposed county road, of which the survey hereto attached is a true and correct description, as petitioned for by R E Stevenson, et al, beg leave to report that on the 23rd day of May, 1892, in pursuance with said appointment and order, after being duly sworn to faithfully and impartially discharge the duties of said appointment, we proceeded to view out said proposed road for the whole distance thereof, and that in our opinion said proposed road should be laid out and established as a public highway of Union County, Oregon; that the same is practicable and would add to the convenience of the householders residing in the vicinity thereof. We therefore recommend that said proposed road be laid out and declared a public highway of said county.

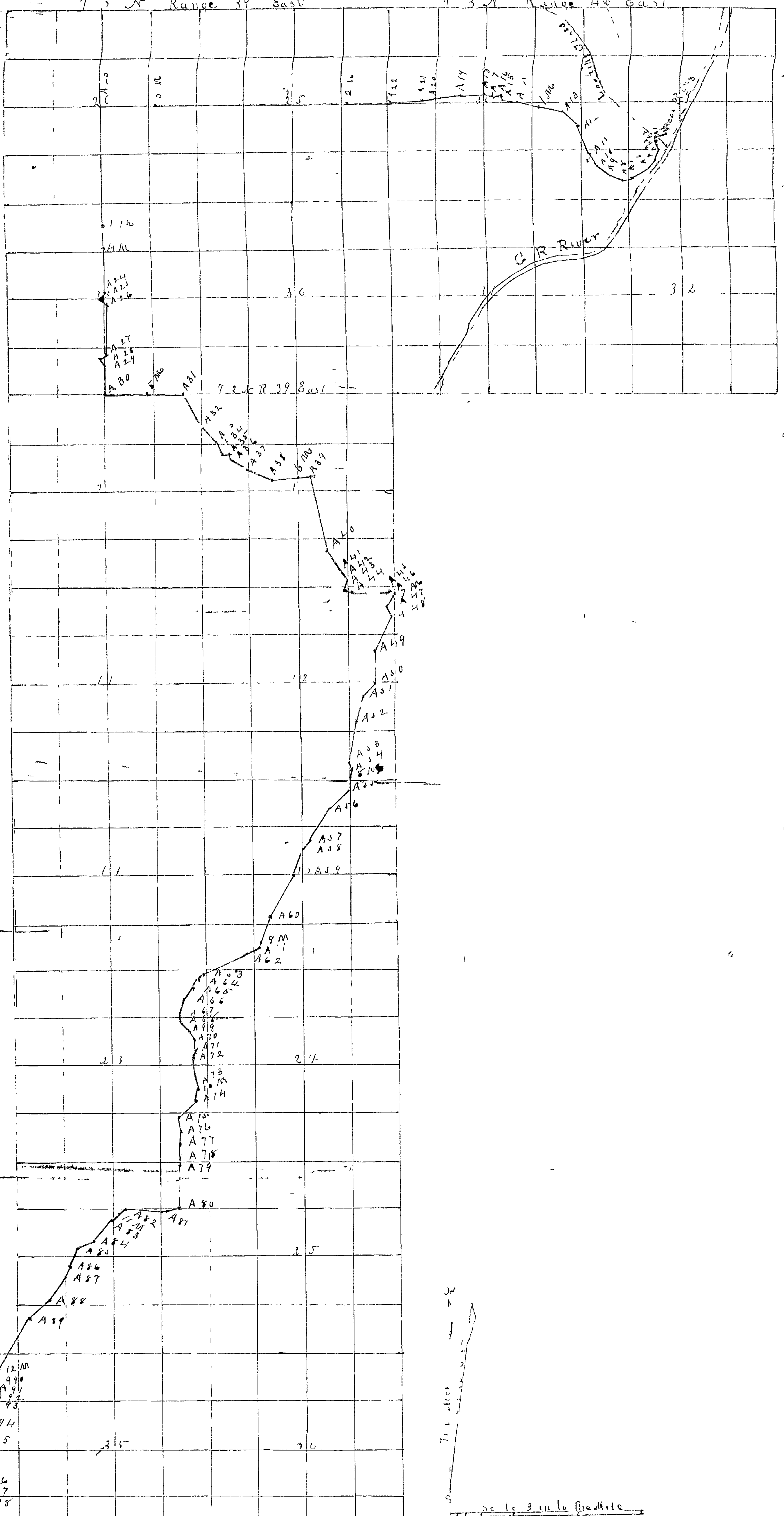
J. H. Morton
John Graham Jr
J. M. Higginbotham
VIEWERS.

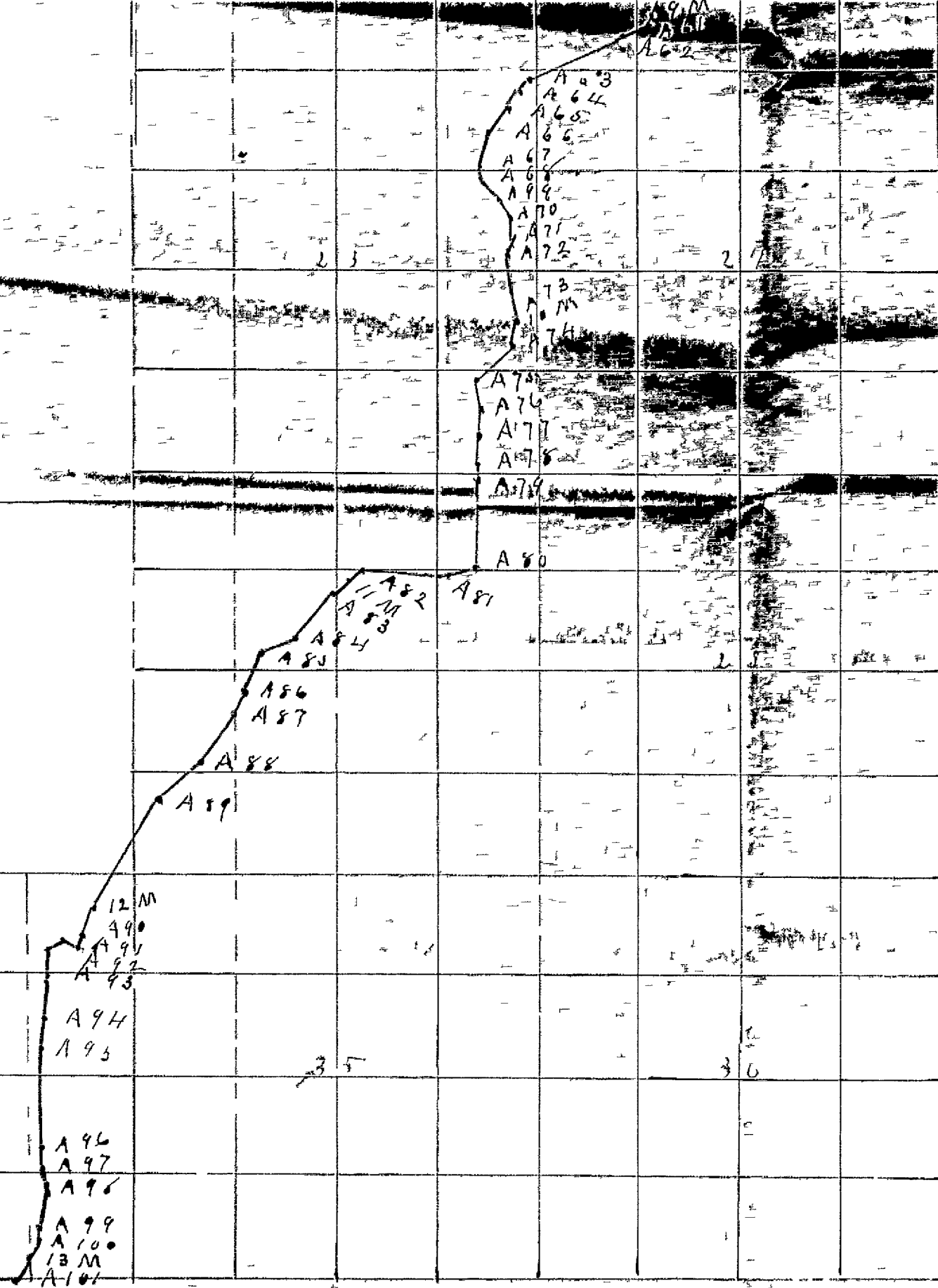
PAID.

JUN 20 1892

James Oliver

County Clerk.





This is the road 2

Scale 3 in to 100 ft

1
2
3
4
5
6
7
8
9
10
11
12
13
14
15
16
17
18
19
20
21
22
23
24
25
26
27
28
29
30
31
32

In the County Court of Union County State
of Oregon.

In the matter of the
County Road petitioned
for by R.E. Stevenson et al.

Comes now the Petitioners in the above
named matter, and requests the Court to
order a viewing and survey of the
proposed County Road herein in accordance
with the Petition, and the appointment
of all ^{disinterested} ~~interested~~ persons in case of the filing of
any bills for damages on account
thereof.

H. H. Busleigh
attorney for Petitioners

Be the County Court
of Marion County
State of Oregon

Do Matthew of County
Road District and for
by R. E. Chapman
of said

Matthew to order
Survey of said

FILLED.

MAY 9 1892

James Davis
County Clerk

A. J. Burleigh
Attorney at Law

1 In the County Court of the State of Oregon
2 for Union County

3
4 In the matter of the }
5 Road petitioned for }
6 by R. S. Stevenson et al }

7 The undersigned respectfully
8 shows to the Court that the above named
9 road runs through his land a distance
10 of $\frac{3}{4}$ miles, and that if said road
11 is established it will cause your
12 petitioner a large expense in moving
13 and building new fences and
14 will therefore be detrimental to him
15 That said road if established
16 will take up some of the best land
17 on my place and will therefore
18 be detrimental to him in that
19 That the expense of building and
20 moving fences will not be less than
21 \$60⁰⁰ and the land utilized by
22 said road is worth \$20 per acre
23 or \$60⁰⁰ for all
24 wherefore I claim damages in
25 the event of said road being
26 established in the sum of \$120⁰⁰
27 and ask that the petitioners
28 pay the same before said
29 road is declared a public high
30 way

31 Dated at Union April 28th 1892

32
Jacob Song

Claim for
Damages
R. S. Stinson
Road

FILED

APR 20 1892

James Owen
County Clerk

32
31
30
29
28
27
26
25
24
23
22
21
20
19
18
17
16
15
14
13
12
11
10
9
8
7
6
5
4
3
2
1

REPORT OF VIEWERS.

TO THE HONORABLE COUNTY COURT FOR UNION COUNTY, OREGON:

We, the undersigned viewers heretofore on the 4 day of May, appointed to view out and assess the damages claimed by Jacob Long, Peter Falb and Samuel Parker in the matter of the proposed county road, petitioned for by R. E. Stinson et al. beg leave to report that on the 21 day of June, 1892, we, after being duly sworn to discharge our duty faithfully and impartially, proceeded to view said proposed road the whole distance through the premises of each of above named complainants and to assess and determine how much less valuable said premises of said complainants would be rendered by the opening of said road, and we find that the premises of said complainant Jacob Long would be rendered ~~less~~ valuable, and that the premises of complainant Peter Falb would be rendered ~~less~~ valuable, and the premises of the complainant Samuel Parker would be rendered ~~less~~ valuable by the laying out and establishment of said proposed road as a public highway of said county, and recommend that Nothing be paid to said complainants before laying out and establishing said road as a public highway.

J. H. Morton
John Graham Jr
J. M. Higginbotham

State of Oregon)
County of Union)ss

We J.H.Morton, John Graham and Thos. Higgenbotham, being first duly sworn, each for himself, say we will faithfully and impartially discharge our duties as Appraisers of damages claimed by Jacob Long, Peter Falb, and Samuel Parker, on account of the road petitioned for by R.E. Stevenson, et. al. to the best of our ability, So help us God.

James O'Leary
County Clerk

JUN 8 1892

FILED

..... *J. H. Morton*
..... *John Graham*
..... *T. M. Higginbotham*

Subscribed and sworn to before
me this *23rd* day of May 1892.

L.S.

J. L. Curtis
County Surveyor ^{and}
Notary Public for Union County
State of Oregon

State of Oregon)
County of Union) ss

Me. J. H. Weston John Graham and
Thomas Higginbotham being first duly sworn
depose and say each for himself and not
the rest of

State of Oregon)
County of Union) ss

We J H Morton John Graham and
Thomas Higginbotham be first duly sworn
depose and say each for himself and not
~~one for the other~~
The duties of Viewers in the Survey of a
proposed County Road as petitioned for by
R E Stearnson et al to the best of Our
ability so help us God

J. H. Morton
John Graham
T M Higginbotham

Subscribed and sworn to before me this
23rd day of May 1892

J L Curtis
County Surgeon
and Notary Public

Attest to Grant at Union
May 31st 1892 at 9 o'clock A M


PAID

JUN 22 1892

James Owen

Elgin Oregon
May 2nd 92

I, Peter Phalb being sick & not-
able to come to Union do send in
my claims against the road
petitioned for by J. R. E. Stevenson,
S. M. Harrell, & Jacob Swackard,
Running from Jacob Longs to Jacob
Swackars, running angoling through
my place leaving one hundred &
thirty acers on one side of the road
& thirty acers on the other the only water
on my farm being on the said thirty
acers cut off leaving the ^{other} portion of
no value to me with out water
also causing me to build $\frac{3}{4}$ of
a mile of fence & a cattle culbert
my claims against this road
is \$ 250.⁰⁰

Peter Phalb
By 

FILED.

MAY 4 1892

James Owen

County Clerk

Office Of

J. L. HINDMAN,

REAL-ESTATE DEALER AND NOTARY PUBLIC.

PROPRIETOR OF HINDMAN'S ADDITION TO THE TOWN OF ELGIN, OREGON.

HOME-SEEKERS' CORRESPONDENCE SOLICITED.

ELGIN, OREGON,

May 2nd

1892.

To the Hon. County Court
of Union Co., Or.

Gentlemen;

I am informed that a Petition for a county road will be presented to your Honorable body on May 4th 92 asking you to lay out a county road from near the mouth of Looking Glass creek to a point at or near the cor. of Sec. 24 Twp 2 N. R. 39 E, said road being petitioned for by Harrell, Switzer et al. If said proposed road is allowed I desire to present a bill for damages for an amount not less than one hundred Dollars (\$100)

My reasons for asking damage are as follows: 1st It creates the necessity of erecting quite an amount of new fence as well as the removal of old fence, 2nd If allowed as asked for it separates my water from my pasture

J. L. HINDMAN,

REAL-ESTATE DEALER AND NOTARY PUBLIC.

PROPRIETOR OF HINDMAN'S ADDITION TO THE TOWN OF ELGIN, OREGON.

HOME-SEEKERS' CORRESPONDENCE SOLICITED.

ELGIN, OREGON, 1892.

Thereby depriving me of the use of
 said pasture
 3rd Separates my land into two
 bodies, which would cause me
 great inconvenience.

Explanatory, If the proposed road had run
 a few rods further west, where it crosses
 my farm I could make a schute under
 a bridge, for the passage of stock
 thereby avoiding much of the objection-
 ableness of the present proposed road,
 Trusting that I may have a
 fair showing in your delibera-
 tions concerning the said road
 I remain yours truly

Samuel Parker

County Clerk.

James Owen

MAY 8 1892

FILLED.

Be it remembered that at a regular term of the County Court of Union County State of Oregon, begun and held at the Court House in the City of Union in said County and State on Monday the 2nd day of May 1892 and from day to day thereafter during the continuance of said term when on Wednesday the 4th day of May 1892 or the third judicial day of said term the said County Court opened for the transaction of County business with the following officers present, to wit:

The Hon John M Donald Commissioner
 " W. D. Arnold "
 " Sumner Oliver Clerk
 " J. D. Boller Sheriff

One proclamation of the opening of Court having been made the following proceedings were had, to wit:

In the Matter of proposed
 County Road petitioned for by
 R. E. Stevenson et. al }

Comes now R. E. Stevenson, one of the petitioners for the above named proposed road, and presents to the Court the petition of himself and others praying for the location and establishment of a County Road described as follows to wit: Commencing at a point on the east line of Sec 20 in Tp 3 N R 40 E N M in Union County Oregon, 150 feet north of the SE corner of said Sec. 20, thence running westerly to the Looking Glass Creek to a point thereon where a bridge now spans said creek about 20 rods above the mouth thereof, thence across said creek, thence Southwesterly up along the Grande Ronde River to the mouth of Dry Canyon to or near the SE corner of Sec 30 in said Tp. and Range, thence north of westerly up Dry Canyon to or near the NE corner of the SE 1/4 of Sec. 25 in Tp 3 N of R 39 E N M, thence westerly to the center of sec 26 in said Tp. and Range, thence southerly to Cabin Creek, thence southeasterly to or near the center of sec 1 in Tp 2 N of R 39 E N M, thence southerly by the nearest and most practicable route to the north line of Sec. 13 in said Tp. and Range, thence Southwesterly to the north line of the NE 1/4 of Sec 23 in said Tp. and Range, thence

Third Judicial Day

Wednesday May 4th 1892

southwesterly to the west line of the E² of the NE¹/₄ of said Sec 23, thence southerly by the saw mill to the SW corner of the NE¹/₄ of the NE¹/₄ of Sec 26 in said Tp and Range, thence by the nearest and most practicable route to the NE corner of the SE¹/₄ of the SE¹/₄ of Sec 27 in said Tp and Range, thence southerly to the south line of Sec 34 in said Tp and Range, thence westerly to the south west corner of said Sec 34 in said Tp 2 N R 39 E. W. M. in Union County Oregon.

And it appearing to the Court that said petition is signed by more than twelve householders of this County, residing in the vicinity of said proposed road, and that said petition properly specifies the place of beginning, intermediate points and place of termination of said road, and it satisfactorily appearing to the Court that notice has been given by advertisement posted at the place of holding County Court, to wit: at the Court House in the town of Union, County of Union, State of Oregon, and also in three public places in the vicinity of said proposed road, to wit: One at the Looking Glass Bridge where said proposed road crosses said Looking Glass creek and near the beginning of said road, on a tree facing said road in a conspicuous place so the same could be seen by any one passing said road; One at the residence of Jacob Swikert on the line of said proposed road and on a tree facing the present traveled road in a conspicuous place so the same could be seen by any one passing along said road and one on a gate post facing the public traveled road at the residence of Jacob Long in the vicinity of the proposed road for more than thirty days immediately prior to the presentation of said petition to this Court, notifying all persons concerned that application would be made to this Court at the present session of this Court; and that the notices so posted were in due form and duly signed by the petitioners, and that a bond for the cost of this proceeding has been duly given; and it further appearing to the Court at this time from the claims for damages filed herein that Jacob Long claims that he will be damaged in the sum of \$120 by the location and establishment of said road.

Third Judicial Day

Wednesday May 4th 1892

that Samuel Parker claims that he will be damaged in the sum of \$100 by the location and establishing of said road and that Peter Tall claims that his premises will be rendered less valuable in the sum of \$250 by the location and establishing of said proposed road. It is therefore considered and ordered that J. H. Morton, John Graham and Thos. Diggerbotham be appointed Viewers of said road and that J. L. Curtis be appointed surveyor of said road, and that they meet at Elgin Oregon on the 18th day of May 1892 at the hour of 8 o'clock A.M. and after qualifying, to view, survey and lay out said road according to law and report to this Court at the next regular session thereof how much less valuable the premises of each of the above named claimants will be rendered by reason of the opening up and establishing of said road.

In the Matter of Road }
petitioned for by J. A. Phillips et al }

This matter came on to be heard at this time on the Report of Viewers and Surveyor heretofore appointed herein for first reading and said report having been read in open Court It is ordered that said Report be laid over for a second reading on some other day of this term of Court

In the Matter of the Road }
petitioned for by J. A. Tucker et al }

This matter came on to be heard at this time on the Report of Viewers and Surveyor heretofore appointed herein for first reading and said report having been read in open Court It is ordered that said Report be laid over for a second reading on some other day of this term of Court

Whereupon it was ordered that Court be now adjourned till tomorrow morning at 8 o'clock

Be it remembered that at a regular term of the County Court of Union County, state of Oregon, begun and held at the Court House in the City of Union in said County and state on Monday the 6th day of June 1892 and from day to day thereafter during the continuance of said term when on Wednesday the 8th day of June 1892 on the third Judicial Day of said term the said County Court opened for the transaction of business with the following officers present, to-wit:

Hon John M. Donald Commissioner
 W. D. Arnold
 Turner Oliver Clerk
 J. D. Bolles Sheriff

Due proclamation of the opening of Court having been made the following proceedings were had, to-wit:

In the matter of the road }
 petitioned for by R. E. Stevenson }

This matter came on to be heard at this time and it appearing to the Court that the Viewers heretofore appointed herein have not yet filed their report it is considered and ordered that this matter be continued till June 23rd 1892

In the matter of School }
 Tax Delinquent list }
 for Dist No 62 }

At this time comes the Sheriff into open Court and makes return of the Delinquent Tax list for School District No 62 from which it appears that he has collected \$15.31 on said list and returns delinquent 92 cents which he is unable to collect It is therefore considered and ordered that said return be placed on file That the Sheriff pay the costs incurred on said Delinquent list and pay the balance over to the clerk of said School District No 62

Fifth Judicial Day

Thursday June 23rd 1892

road can be placed in as good condition for travel as the old road sought to be vacated

In the Matter of Bill
of A. E. Johnson for shop
for Election purposes }

This matter came on to be heard at this time on the claim of A. E. Johnson for the use of his shop on Election day and it appearing to the Court that the County has never yet paid rent for buildings to hold Elections in, and that A. E. Johnson was one of the petitioners asking for the establishment of the Alisal Precinct It is therefore considered and ordered that said petition and claim be overruled and denied

In the Matter of the Road
Petitioned for by R. E. Stevenson et al. }

This matter came on to be heard at this time on the report of the Viewers and Surveyor herein, for a first reading as provided by law, and upon the report of the appraisers heretofore appointed to appraise the damages that would accrue to certain claimants therein named. And said reports of Viewers and Surveyor having been read in open Court for the first time, we laid over for further consideration on some other day of this Court, and it appearing to the Court, that the appraisers have reported that the premises of the claimants would be rendered more valuable by the establishment of said proposed road and that they would not be damaged at all, It is therefore considered and ordered that said appraisers report be approved and that the claims for damages heretofore filed herein be dismissed

In the Matter of repairing the
County Road North of Chys Point }

It appearing to the Court at this time that the road north of Chys Point near the red bridge across Mill Creek is in a very dangerous condition and ought

Sixth Judicial Day

Friday June 24th 1892

Court met pursuant to adjournment

The same officers were present as on yesterday

Our proclamation of the opening of Court having been made the Journal of yesterdays proceedings was read approved and is here now signed

J. M. Donald
W. L. Carroll
Commissioners

Thereupon the following proceedings were had, to wit:

In the Matter of the proposed }
County Road petitioned for }
by R. E. Stevenson et al. }

This matter came to be heard at this time on the reports of the Viewers and Surveyor heretofore appointed, herein for a second reading as provided by law, and the Report of Viewers being in words following, to wit:

Report of Viewers

To the Honorable County Court for Union County Oregon:
The undersigned viewers heretofore on the 4th day of May 1892 appointed to view and lay out and alter the proposed County road, of which the survey hereto attached is a true and correct description, as petitioned for by R. E. Stevenson et al. beg leave to report that on the 23 day of May 1892 in pursuance with said appointment and order, after being duly sworn to faithfully and impartially discharge the duties of said appointment, we proceeded to view out said proposed road for the whole distance thereof, and that in our opinions said proposed road should be laid out and established as a public highway of Union County Oregon. That the same is practicable and would add to the convenience of the householders residing in the vicinity thereof, we therefore recommend that said proposed road be laid out and declared a public highway of said County

J. B. Morton
John Graham Jr
T. M. Higgenbotham

Sixth Judicial Day

Friday June 24th 1892

And said report of the viewers and the report of the surveyors having been now publicly read in open court, on two several days of the present term of the court, and it appearing to the court that said viewers report favorably thereon, and recommend that said proposed road be established as a County road and be declared a public highway of Union County, Oregon, and all the proceedings herein having been regular, and according to law, and no remonstrance or claim for damages having been filed herein except what have been heretofore disposed of and there having been no cause shown why this proposed road should not be declared a public highway and ordered open according to law, and the court being satisfied from the report of the viewers that such road will be of public utility. It is therefore considered and ordered by the Court that said reports of the viewers and surveyor be approved and adopted by the court, and that said proposed road be declared a public highway of Union Co Oregon, and ordered opened up and placed in repair for travel according to law. It is further ordered that the report of the viewers be placed on record in this Journal, and that the surveyor's plat of the proposed road and his field notes of the survey thereof, be placed on record in the book of Plats of County roads of Union County, Oregon, and that Peter M. Shain Road Supervisor of Road District No 46 the same being the road district in which said road is located be furnished with a copy of the petition herein, and a copy of this decree and ordered to open up said road and place the same in repair for travel.

In the Matter of the allow-
ance of miscellaneous Bill
against the County

At this time it is ordered that the bill of W. A. Cates for 70⁰⁰ for lumber used on County Roads be allowed.

It is further ordered that the bill of C. L. Blakely for 3⁰⁰ for canvassing Election returns be allowed.

It is further ordered that the bill of James Bendershot for 3⁰⁰ for canvassing Election returns be allowed.

It is further ordered that the bill of W. C. Bowker for 1⁰⁰ for Bus fare of paupers be allowed.