

Petition filed Feb 3/1911

Viewers appointed J. E.

Page 339

Dismissed

No 375

Petitioned for by
J. E. Goward et al.

Commencing at the County
Road at the NW corner of the
SE quarter of the NE¹ of Sec
25 T⁶S R³⁹E + terminating
at the center of North Powder
River in W² SE⁴ Sec 22 T⁶S R³⁹E

REPORT OF VIEWERS.

TO THE HONORABLE COUNTY COURT FOR UNION COUNTY, OREGON:

The undersigned viewers heretofore on the 4th day of March, 1891, appointed to view and lay out and alter the proposed county road, of which the survey hereto attached is a true and correct description, as petitioned for by E. W. Jambly, et al, beg leave to report that on the 19th day of March, 1891, in pursuance with said appointment and order, after being duly sworn to faithfully and impartially discharge the duties of said appointment, we proceeded to view out said proposed road for the whole distance thereof, and that in our opinion said proposed road should be laid out and established as a public highway of Union County, Oregon; that the same route is practicable and would much add to the convenience of the householders residing in the vicinity thereof. We therefore recommend that said proposed road be laid out and declared a public highway of said county.

James Henderson
E. P. McDaniel
Jonathan Gephart
VIEWERS.

Filed March 19th 1891
Turner Oliver Clark
By J. R. Oliver Deputy

Petition for County Road.

TO THE HONORABLE COUNTY COURT FOR Union COUNTY, OREGON:

The undersigned, householders of Union County, Oregon, residing in the vicinity where the

hereinafter described road is proposed to be, respectfully petition your Honorable body to lay out, alter and establish a County road

within said County on the following line or route, to-wit:

Commencing at the County road at the North West Corner of the South East quarter of the North East quarter of Section Fifteen in Township Six South of Range Thirty Nine East of Willamette Meridian, thence South as near as practicable on the subdivision line between the lands of G. M. Walk and Mrs. Parker to the townsite of North Powder, at the North side of Section twenty two in said Township and Range, thence in a South West-
erly direction 300 or 350 feet to Ast. in said town
thence down A St. to 1st St. thence in a South West
direction along 1st St. to E St. thence in a South West
direction on the present travelled road to the center of North
Powder river, in the West of Sec 22, 26 or 39 T. 6 N. M.

And in duty bound your petitioners will ever pray, &c.

NAMES:

NAMES:

J. E. Howell
W. H. Chaney
R. B. Howell
J. W. Mitchell
W. H. Huffman
C. F. Hinckley
James P. Hinckley
Quincy Mitchell
W. A. Cook
C. Howard
H. Ellis
W. Smith

Thomas J. Byrne
Thomas Burley
John A. Washburn
David Lee
J. A. Childers
S. W. Holmes
M. S. Lee
J. W. Myers
A. Linn
John Edwards

Filed July 3rd 1891
James Owen
County Clerk

FILED.

MAR 4 1891

James Owen
County Clerk

Know All Men by These Presents, That we *S. W. Holmes*

and
of the County of *Union*

and State of Oregon, are held and firmly bound unto the said County of *Union* in the sum of
one hundred Dollars, the payment of which, well and truly to be
made, we bind ourselves, our heirs, executors and administrators firmly by these presents.

Signed this *5* day of *March* A. D. 18*97*.

NOW, the condition of the above obligation is such, That, whereas the above named *S W*
Holmes and
and others,

have petitioned the County Court of said County of *Union*, at the *March*
Term, 18*97*, thereof, for a County Road, commencing at the County road at the North West Corner
of the South East Quarter of the North East Quarter of Section Fifteen in
Township Six South of Range Thirtie Nine East of Willamette Meridian
thence South as near as practicable on the subdivision line between
the lands of G. M. Walk and W. E. Parker to the townsite of North
Powder at the North side of section twenty two in said Township and
Range thence in a South West direction 300 or 350 feet to A St in
said town thence down A St to 1st St thence in a South West direction
along 1st St to E St thence in a South West direction on the present travel
road to the center of North Powder river, in the W 2 of SE 4 Sec 22 T 6 SR 39 6 W M
NOW, if the above named

and
shall well and truly pay, or cause to be paid, all costs and expenses that may be incurred by reason of the view or
review of said Road, in case the prayer of said petitioners be not granted or allowed, then that this obligation shall
be void, otherwise to remain in full force and virtue.

[L. s.]

[L. s.]

STATE OF OREGON.

County of *Union* } SS.
1. *S W Holmes*

and, each for himself, says,
that I am worth the sum of *two* Hundred Dollars
over and above all debts and liabilities and property exempt from execution; that I am a resident and householder
in said County and State.

S. W. Holmes

Subscribed and sworn to before me this *5* day of *March* A. D. 18*97*.

John Edwards
Justice of the Peace
for North Powder Precinct

In the County Court of the
State of Oregon,

Union County.

IN THE MATTER OF THE

ROAD.

BOND OF ROAD PETITIONERS.

Approved *March 5* 1891

E. J. Daniels
COUNTY JUDGE.

Filed *March 5th* 1891

James Oliver
COUNTY CLERK.

By _____
DEPUTY

STATE OF OREGON,
County of Union. } ss.

I, *G. M. Walk*

being first duly sworn, say that I posted three several notices, of which the notice hereunto attached is a true and correct copy, in three public places in said County in the vicinity of the proposed road therein described, to-wit: One at the beginning of the road viz on a board on the fence at the NW corner of S E 1/4 of NE 1/4 Sec 15 T 6 S R 3 E W M, One on the wall of the P. O. in North Powder beside the door and One on Bobier's Hotel in North Powder by the side of the door

thirty days previous to the presentation of the road petition therein mentioned, to-wit: On the 28 day of January 1891, and that thereafter and thirty days previous to the presentation of said road petition therein mentioned, to-wit: On the 3 day of February 1891, I posted a true and correct copy of said notice at the place of holding Court for Union County, Oregon, to-wit: On the front of the Court House door, in the City of Union, in said County and State, and that said notices remained posted thirty days previous to the presentation of said petition as I verily believe.

G. M. Walk

Subscribed and sworn to before me this 2nd day of March 1891.

Turner, Sheriff Clerk
J. R. Oliver Deputy

FILLED.

MAR 5 1891

James Davis
County Clerk

Notice of Road Petition.

To all Persons Concerned: You, and each and all of you, will take notice that the undersigned, householders for Union County, Oregon, residing in the vicinity where the hereinafter described road is proposed to be, will at the next session of the County Court for Union County, Oregon, to wit: On Wednesday, the Fourth day of March A. D. 18 91, respectfully present to said Court a petition praying said Court to lay out, alter and establish a County road within said County on the following line or route, to-wit:

commencing at the County road at the north west corner of south east quarter of north east quarter of section Fifteen in Township six, Range of Range Thirty nine East of Willamette Meridian, thence south ~~west~~ near as practically in the subdivision line between the ~~land~~ of G. M. Walk and Mrs. Parker to the town-site of North Powder at the north side of section twenty two in said Township and range, thence in a southwesterly direction 300 or 350 ft to A. St. in said town; thence down A. street to 1st st thence in a southwest direction along 1st st. to G. St. thence in a westerly direction on the present traveled road to the center of North Powder river in the west half of ~~the~~ Sec 22 of Sec 29 T6W.

NAMES:

NAMES:

J. E. Yowell of agent

W. H. Cook

R. S. Yowell

J. H. Mitchell

Thomas D. Byrne

Thomas Purshy
John W. Washburn

David Lee

W. H. Hubbsman

A. A. Kearntt

Jabez P. Hinckley

C. G. Hinckley

Quincy Mitchell

W. A. Cate

A. Howard
H. Ellis

J. B. Childers

S. W. Holmes

Mills Lee

J. W. Myers

A. Lee

John Edwards

R. Oliver February 3rd 1891

FILLED.

MAR 5 1891

James O'Leary
County Clerk

REPORT OF VIEWERS.

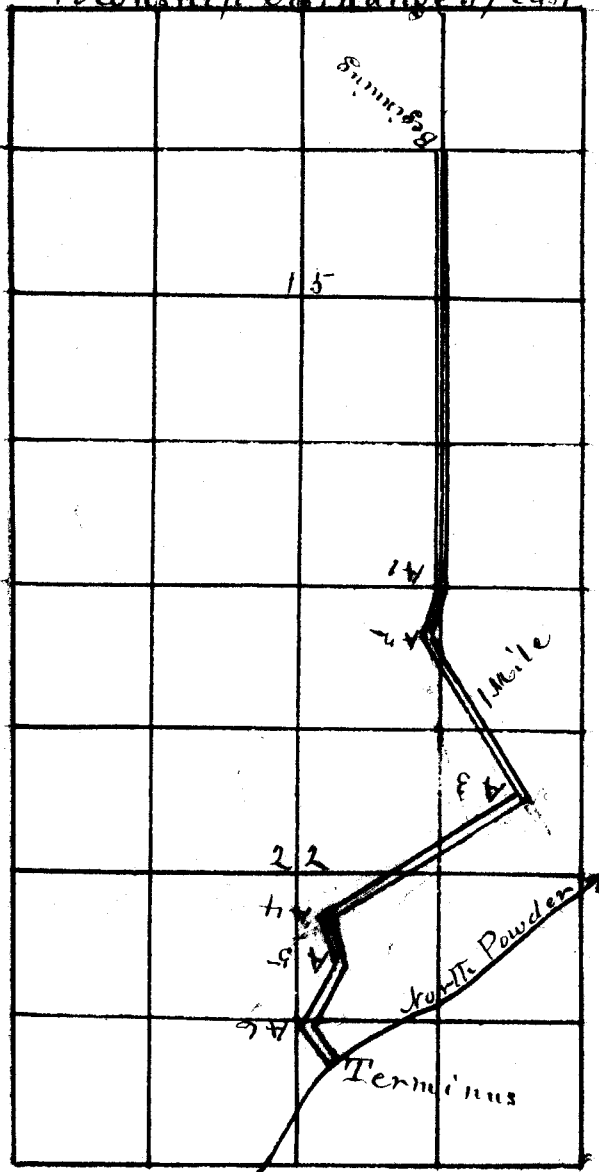
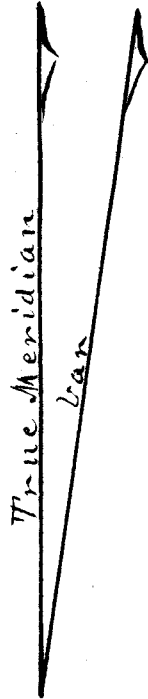
TO THE HONORABLE COUNTY COURT FOR UNION COUNTY, OREGON:

The undersigned viewers heretofore on the 4 day of March, 1891, appointed to view and lay out and alter the proposed county road, of which the survey hereto attached is a true and correct description, as petitioned for by J. E. Gowell, et al, beg leave to report that on the 20th day of March, 1891, in pursuance with said appointment and order, after being duly sworn to faithfully and impartially discharge the duties of said appointment, we proceeded to view out said proposed road for the whole distance thereof, and that in our opinion said proposed road should not be laid out and not established as a public highway of Union County, Oregon; that the same is not practicable and would not add to the convenience of the householders residing in the vicinity thereof. We therefore recommend that said proposed road be not laid out and not declared a public highway of said county.


William Pearson
Clarence Kibler
John Shaw
VIEWERS.

Filed March 24th 1877
James Oliver
Deak

Township 6 S. Range 39 East



Scale 3 in to the mile



Field notes of the G M Walk Road done on
the 20th day of March 1891:

Commencing at the N W Corner of the SE⁴ of
the NE⁴ of Sec 15 in T. 6. S. R. 39. E. Will then
and Running thence S

- 60 Chs to A 1 Thence S 34° W
5 32 " " " 2 Head of "A" St North Powder thence down
" " St S 37° 30' E
14 48 Chs to 1 Mile Station thence S 37° 30' E
11 66 " " A 3 and intersection of 1st St thence up 1st St
S 58° W
28 85 Chs to A 4 and Centre of "E" St thence S 18° 30' E
4 " " " 5 Thence S 28° W
12 " " " 6 " S 33° 30' E
5 25 " " The Terminus of the Road is the Centre
of the Bridge crossing North Powder River
making the whole distance 1 mile and 61¹/₂ 6
Chains

J L Curtis
Surveyor

Second Judicial Day

Thursday March 5th 1891

more than twelve householders of this County residing in the vicinity of said proposed road, and that said petition properly specifies the place of beginning, intermediate points and place of termination of said road, and it satisfactorily appearing to the Court that notice has been given by advertisement posted at the place of holding County Court to wit: at the front of the Court House door in County of Union State of Oregon, and, also in three public places in the vicinity of said proposed road to wit:

One at the beginning of the road, one at the terminus and one about the center of the said proposed road for more than thirty days immediately prior to the presentation of said petition to this Court, notifying all persons concerned that application would be made to this Court at the present session of this Court; and that the notices so posted were in due form and duly signed by the petitioners, and that a bond for the cost of this proceeding has been duly given

It is therefore ordered that James Hendershott, E. J. Daniel and J. Lephart be appointed Viewers of said road, and that J. L. Curtis be appointed Surveyor of said road, and that they meet at Hendershott's house on the 19 day of March 1891 at the hour of 10 o'clock A.M. and after qualifying to view, survey and lay out said road according to law.

In the Matter of the proposed
County Road petitioned for
by J. E. Yowell et al

Comes now J. E. Yowell one of the petitioners for the above named proposed County road, and presents to the Court the petition of himself and others, praying for the bea-

Second Judicial Day Thursday March 5th 1891

tion and establishment of a County road described as follows to-wit:

Commencing at the County road at the North West Corner of the South East Quarter of the North East quarter of section Fifteen in Township Six South of Range Thirty Nine East of Willamette Meridian, Thence South as near as practicable on the subdivision line between the lands of G. M. Walks and W. E. Parker to the townsite of North Powder at the North side of section twenty two in said Township and Range, Thence in a South Westerly direction 300 or 350 feet to A St in said town, Thence down A St to 1st St, Thence in a South West direction along 1st St to E St, Thence in a South West direction on the present travelled road to the center of North Powder River in the West $\frac{1}{2}$ of SE⁴ Sec 22 T. 6 S. R. 39 E. W. M.

And it appearing to the Court that said petition is signed by more than twelve householders of this County residing in the vicinity of said proposed road, and that said petition properly specifies the place of beginning, intermediate points and place of termination of said road and it satisfactorily appearing to the Court that notice has been given by advertisement posted at the place of holding County Court, to-wit: at the front of the Court House door in County of Union State of Oregon and also in three public places in the vicinity of said proposed road, to-wit:

One at the beginning of the road viz: on a board on the fence at the NW corner of SE⁴ of NE⁴ Sec 15 T. 6 S. R. 39 E. W. M.
One on the wall of the P. O. in North Powder beside the door and one on Bobbie's Hotel in North Powder by the side of the door for more than thirty days immediately prior to the presentation of said petition to this Court, notifying all persons concerned that application would be made to this Court at the present session of this Court; and that the notices so posted were in due form and duly signed by the petitioners

Second Judicial Day

Thursday March 5th 1891

and that a bond for the costs of this proceeding has been duly given

It is therefore ordered that Mrs Pearson, Clarence Wilson and John Shaw be appointed viewers of said road and that J. L. Curtis be appointed surveyor of said road and that they meet at North Powder on the 20 day of March 1891 at the hour of 10 o'clock A.M. and after qualifying, to view, survey and lay out said road according to law

In the matter of the appropriation
heretofore made on the County road peti-
tioned for by A. P. Gorman et al

It appearing to the Court that heretofore, at the January Term of this Court made an appropriation of \$500⁰⁰ for use in improving the County road petitioned for by A. P. Gorman et al extending from Pine Valley to the Brownlee Ferry on Snake River, and it further appearing that the people of Pine Valley have petitioned this Court to lay out, establish and open up a County road from Pine Valley down Pine Creek to Snake River, which they allege will far better accommodate the people than the road to Brownlee Ferry, and this Court not feeling in a position to incur large expenses on both roads and desiring to build the road which will be of greatest public utility to the people and of the most substantial benefit to the County, It is considered and ordered by the Court that Geo. Anderson, A. P. Gorman and James S. Graham heretofore appointed to view and report on the road petitioned for by J. M. Sartar et al be also appointed viewers to go over and examine the road petitioned for by A. P. Gorman et al. and report to this Court which of the two roads it would be advisable for the Court to undertake to open up at the County's expense and refund any appropriations made thereon, and that they meet immediately after completing the view of the Sartar road and proceed with their duties in this behalf and render their report

First Judicial Day

Wednesday April 8th 1891

ordered that Jacob King, Frank Eamey and Jas Bright be appointed Viewers of said road, and that J. L. Curtis be appointed Surveyor of said road, and that they meet at the House of Rudolph King on the 27th day of April 1891 at the hour of 10 o'clock A.M. and after qualifying, to view, survey and lay out said road according to law

In the Matter of the Proposed
Road petitioned for by J. M. Kimbrell et al }

This Matter came on to be heard at this time on the Motion of J. H. Crawford Esq Atty for Remonstrators to set aside the order of the Court heretofore made overruling the remonstrance filed herein and after argument of Counsel and the Court being fully advised in the premises It is considered and ordered that said former order be set aside and that said remonstrance be reinstated, that the same may be again heard at this term.

In the Matter of the Road
petitioned for by J. E. Bowers et al }

This Matter came on to be heard upon the report of Viewers filed herein and it appearing from said report that the Viewers reported unfavorable herein, and no motion having been filed showing why said report should not be allowed, It is therefore ordered that said report be approved in all respects and said petition be dismissed

In the Matter of the Road
petitioned for by J. M. Kimbrell et al }

This Matter came on to be heard at this time on the report of Viewers for the first reading, and said report having been read in open Court as required by law it is ordered that said report be held for a second reading on some other day of this term of Court