

Petition filed March 4<sup>th</sup>  
1891 + view is as per Jnl E

Page 338

Road ordered opened  
Jnl E Page 389

No 374

Petitioned for by  
E W Dambler et al

Commencing at a point 50 rods  
SW of the SE corner of Sec 21 T3S  
R 40 E and terminating at a  
spring on the Co Road --  
flowing out from  
under a rock

To The Honorable County Court  
of Union County Oregon

We the undersigned house holders  
of Union County Oregon residing in  
the vicinity of the Proposed County  
Road hereinafter set forth hereby  
petition your Honorable Body to  
cause to be <sup>marked</sup> located a County  
Road in Union County Oregon  
as follows

Commencing at a point 50 rods South  
East of the South East Corner of Section 21  
T. 3 N. R. 40 East of the Willamette  
Meridian at a rock marked "11" M"  
on the present County road leading from  
Cove to High Valley in Union County Oregon  
and running thence Westward on  
the East side of the dwelling house of  
E. N. Imbler 130 rods to intersect the  
said County road at a Spring flowing  
out from under a large rock and  
to cause the present County road between  
said points vacated

For which we will express \$50

E. N. Imbler	John Allen
C. A. Robinson	Judd Beer
C. G. Olson	Geo. T. Kelley
Lorenzo Garpe	Wm. Fisher
John Marton	J. DeBorde
J. M. Welch	J. M. Brown

A. B. Nesbitt

32  
31  
30  
29  
28  
27  
26  
25  
24  
23  
22  
21  
20  
19  
18  
17  
16  
15  
14  
13  
12  
11  
10  
9  
8  
7  
6  
5  
4  
3  
2  
1

Filed March 4<sup>th</sup> 1891  
James Oliver Clerk  
Bay R. Oliver Deputy

STATE OF OREGON,  
County of Union. } <sup>ss.</sup>

I, A R R Robinson

~~being first-duly sworn, say that I posted three several notices, of which the notice hereunto attached is a true and correct copy, in three public places in said County in the vicinity of the proposed road therein described, to-wit: One~~

~~thirty days previous to the presentation of the road petition therein mentioned, to-wit: On the~~ \_\_\_\_\_ ~~day of~~ \_\_\_\_\_

~~18~~ \_\_\_\_\_, and that thereafter and thirty days previous to the presentation of said road petition therein mentioned, to-wit: On the 28<sup>th</sup> day of January 1891, I posted a true and correct copy of said notice at the place of holding Court for Union County, Oregon, to-wit: On the front of the Court House door, in the City of Union, in said County and State, and that said notices remained posted thirty days previous to the presentation of said petition as I verily believe.

A R R Robinson

Subscribed and sworn to before me this 5 day of March 1891.

James Oliver Clerk  
By J R Oliver Deputy

FILLED.

MAR 5 1891

*James Davis*

County Clerk.

STATE OF OREGON,  
County of Union. } ss.

I, E W Imbler

being first duly sworn, say that I posted three several notices, of which the notice hereunto attached is a true and correct copy, in three public places in said County in the vicinity of the proposed road therein described, to-wit: One at the beginning of the road, one at the terminus and about the center

thirty days previous to the presentation of the road petition therein mentioned, to-wit: On the 28 day of January 1891, and that thereafter and thirty days previous to the presentation of said road petition therein mentioned, to-wit: On the 28 day of January 1891, I posted a true and correct copy of said notice at the place of holding Court for Union County, Oregon, to-wit: On the front of the Court House door, in the City of Union, in said County and State, and that said notices remained posted thirty days previous to the presentation of said petition as I verily believe.

E W Imbler

Subscribed and sworn to before me this 4 day of March 1891.


Turner Oliver Clerk  
134 J R Oliver Deputy

To Whom it may Concern

Notice is hereby given that the undersigned resident household of the State of Oregon residing on the Highway & the proposed County road hereinafter set forth will present to the County of Union County Oregon at its March 1891 Term a petition praying for the location of a County road as follows -

Commencing at a point 60 rods South West of the South East Corner of Section 21 T. 3 S. R. 10 East of the Willamette Meridian at a rock marked "117M" on the present County road leading from ~~One~~ to High Valley in Union County Oregon and running thence Northwesterly on the East side of the dwelling known as C. J. Smiths 130 rods to intersect the said County road at a spring flowing out from under a large rock and for vacating the present County road between said points

W. W. Gribble	John A. Brown
<del>W. W. Gribble</del>	J. A. Brown
C. G. Olson	J. B. Baker
John Martin	J. DeRose
J. H. Smith	J. M. Baker





Know All Men by These Presents, That we A. R. Robinson

and  
of the County of Union  
and State of Oregon, are held and firmly bound unto the said County of Union in the sum of  
Two Hundred Dollars, the payment of which, well and truly to be  
made, we bind ourselves, our heirs, executors and administrators firmly by these presents.

Signed this 4<sup>th</sup> day of March A. D. 1891

NOW, the condition of the above obligation is such, That, whereas the above named

E. W. Imbler and  
E. A. Robinson and others,

have petitioned the County Court of said County of Union, at the March  
Term, 1891, thereof, for a County Road, commencing at a point 50 rods south  
West of the S E corner of sec 21 Tp 3 S R 40 E. W. M.,  
at a rock marked "11 M" on the present County  
road leading from Cove to High Valley in Union Co Ore  
and running thence Northerly on E side of dwelling house of E. W.  
Imbler 13 rods to intersect Co road at a spring flowing out from  
under a large rock

NOW, if the above named E. W. Imbler

and E. A. Robinson  
shall well and truly pay, or cause to be paid, all costs and expenses that may be incurred by reason of the view or  
review of said Road, in case the prayer of said petitioners be not granted or allowed, then that this obligation shall  
be void, otherwise to remain in full force and virtue.

A. R. Robinson [L. S.]

[L. S.]

STATE OF OREGON,

County of Union } ss.

I, A. R. Robinson

and, each for himself, says,  
that I am worth the sum of Two Hundred Hundred Dollars  
over and above all debts and liabilities and property exempt from execution; that I am a resident and householder  
in said County and State.

A. R. Robinson

Subscribed and sworn to before me this 4 day of March A. D. 1891

Turner Oliver

Clerk.

By J. R. Oliver Deputy

In the County Court of the  
State of Oregon,

County.

IN THE MATTER OF THE

*E. W. Jambler*

ROAD.

**BOND OF ROAD PETITIONERS.**

Approved..... 188

COUNTY JUDGE.

Filed *March 4* 188

*James Oliver*  
COUNTY CLERK.

By *J. P. Oliver*  
DEPUTY

Field Notes of the Survey of a change in the Cove and High Valley  
County Road done March 19<sup>th</sup> 1891.

Commencing at a Rock marked 11 M on the said Road and  
Running thence N 31° W

4.25 Chs to A 1 thence N 11° W

13.12 " " " 2 " N 25° W


8.

25.37

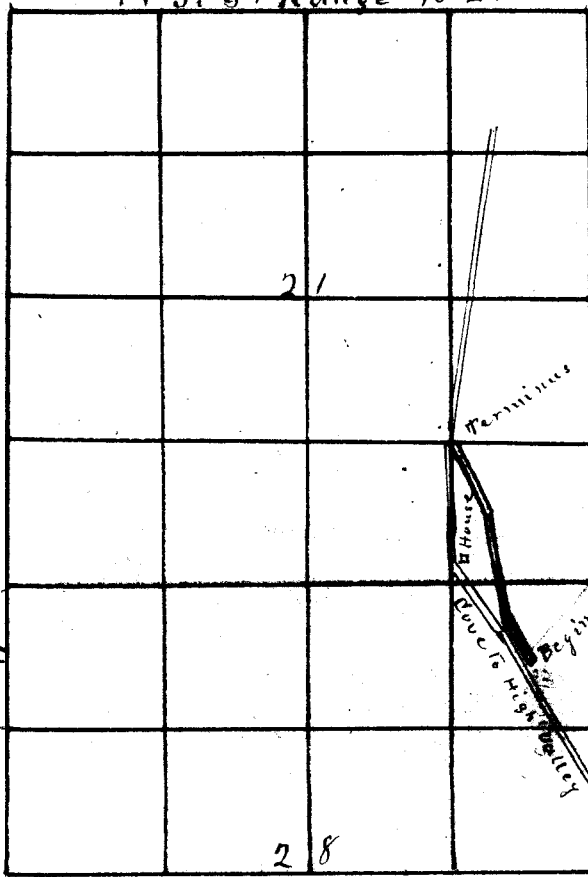
" " The Terminus of the change in the Road at  
a Spring: Distance 101 Rods and 12 Links of L Curtis

Sunny

T. 3. S. Range 40 East



Scale 3 in To The Mile



Second Judicial Day Thursday March 5, 1891

Court Met pursuant to adjournment

The same officers were present as on yesterday

Due proclamation of the opening of Court having been made the Journal of yesterday's proceedings was read approved and is here now signed

J. N. Sanders  
County Judge

Thereupon the following proceedings were had to wit:

" In the Matter of the proposed  
County Road petitioned for  
by E. W. Smbler et al }

Comes now E. W. Smbler one of the petitioners for the above named proposed County road and presents to the Court the petition of himself and others praying for the location and establishment of a County road described as follows to wit:

Commencing at a point 50 rods South West of the South East Corner of Sec 21 T<sup>3</sup>S R 40 E of the Willamette Meridian at a rock marked "11 M" on the present County road leading from Cove to High Valley in Union County Oregon and running thence Northerly on the East side of the dwelling house of E. W. Smbler 130 rods to intersect the said County road at a spring flowing out from under a large rock and to cause the present County road between said points vacated

and it appearing to the Court that said petition is signed by

Second Judicial Day

Thursday March 5<sup>th</sup> 1891

more than twelve householders of this County residing in the vicinity of said proposed road, and that said petition properly specifies the place of beginning, intermediate points and place of termination of said road, and it satisfactorily appearing to the Court that notice has been given by advertisement posted at the place of holding County Court to wit: at the front of the Court House door in County of Union State of Oregon, and, also in three public places in the vicinity of said proposed road to wit:

One at the beginning of the road, one at the terminus and one about the center of the said proposed road for more than thirty days immediately prior to the presentation of said petition to this Court, notifying all persons concerned that application would be made to this Court at the present session of this Court; and that the notices so posted were in due form and duly signed by the petitioners, and that a bond for the cost of this proceeding has been duly given

It is therefore ordered that James Hendershott, E. J. Daniel and J. Lephart be appointed Viewers of said road, and that J. L. Curtis be appointed Surveyor of said road, and that they meet at Hendershott's house on the 19 day of March 1891 at the hour of 10 o'clock A.M. and after qualifying to view, survey and lay out said road according to law.

In the Matter of the proposed  
County Road petitioned for  
by J. E. Yowell et al

Comes now J. E. Yowell one of the petitioners for the above named proposed County road, and presents to the Court the petition of himself and others, praying for the bea-

First Judicial Day

Wednesday April 8<sup>th</sup> 1891

In the Matter of the Road  
petitioned for by E. H. Dambler et al }

This Matter came on to be heard at this time on the Report of Viewers heretofore filed herein and said report having been read in open Court as required by law It is therefore ordered that said report be held for a second reading on some other day of this term of Court.

In Re Resignation of  
Wm B Sargent J. C. of  
Hilgard Precinct }

This Matter came on to be heard upon the Resignation of Wm B Sargent heretofore filed herein and it appearing to the Court that Wm B Sargent was the duly elected, qualified and acting Justice of the Peace for Hilgard Precinct and that he having moved to La Grange It is impossible for him to perform the duties of his office It is therefore ordered that his resignation be accepted and his bondsmen fully exonerated and released from any further liabilities herein

In the Matter of Cancelling  
County Warrants }

Comes now E. G. Brainard County Treasurer and presents to the Court for cancellation 144 County Warrants of the face value of \$3519.93 on which interest had accumulated to the amount of \$68<sup>67</sup> and it appearing to the Court that the Treasurer has paid out in the redemption of said warrants the sum of \$3588<sup>69</sup> It is ordered that said warrants be now cancelled in open Court and that said Treasurer have credit on his account for the same And it appearing that the above warrants were actually cancelled on March 5<sup>th</sup> 1891 It is ordered that this be entered same date as of that date



Second Judicial Day

Thursday April 9<sup>th</sup> 1891

in a term of this Court how much less valuable the premises of each of said claimants would be rendered by the construction of said proposed road, and that they meet at Summerville on Saturday April 25<sup>th</sup> 1891 at 10 o'clock A.M. and having subscribed an oath to faithfully and impartially perform their duties that they proceed to the proposed road, and examine the premises of each of said claimants, and determine, according to their best ability how much less valuable the said premises of each claimant would be rendered by the construction of said proposed road, and report their findings to this Court as above set out.

In the Matter of the proposed  
County Road petitioned for by E. W.  
Sambler et al.

This Matter came on to be heard at this time on the reports of the viewers and Surveyor heretofore appointed herein for a second reading as provided by law, and the Report of Viewers bring in words following, to wit:

#### Report of Viewers

To the Honorable County Court for Union County, Oregon:

The undersigned viewers heretofore on the 4<sup>th</sup> day of March 1891 appointed to view and lay out and alter the proposed County road, of which the survey hereto attached is a true and correct description as petitioned for by E. W. Sambler et al, beg leave to report that on the 19<sup>th</sup> day of March 1891 in pursuance with said appointment and order, after being duly sworn to faithfully and impartially discharge the duties of said appointment, we proceeded to view out said proposed road for the whole distance thereof, and that in our opinion said proposed road should be laid out and established as a public highway of Union County, Oregon. That the



Second Judicial Day

Thursday April 9<sup>th</sup> 1891

same road is practicable and would add much to the convenience of the householders residing in the vicinity thereof, we therefore recommend that said proposed road be laid out and declared a public highway of said county

James Wenderhott  
E. P. McDaniel

Jonathan Gephart <sup>viewers</sup>

And said report of the viewers and the report of the surveyors having been now publicly read in open court, on two several days of the present term of the court and it appearing to the court that said viewers report favorably thereon, and recommend that said proposed road be established as a County road and be declared a public highway of Union County, Oregon, and all the proceedings herein having been regular, and according to law, and no remonstrance or claim for damages having been filed herein and there having been no cause shown why this proposed road should not be declared a public highway according to law, and the court being satisfied from the report of the viewers that such road will be of public utility, it is therefore considered and ordered by the court that said reports of the viewers and surveyor be approved and adopted by the court and that said proposed road be declared a public highway of Union Co., Oregon and ordered opened up and placed in repair for travel according to law. It is further ordered that the report of the viewers be placed on record in this journal, and that the surveyor's plat of the proposed road and his field notes of the survey thereof, be placed on record in the book of Plate of County roads of Union County, Oregon, and that H. L. Daugherty Road Supervisor of road District, No 6 the same being the road district in which said road is located be furnished with a copy of the petition herein and a copy of this decree and ordered to open up said road and place the same in repair for travel.

In the Matter of the proposed  
County Road petitioned for by W. D.  
Arnold et al

This Matter came on to be heard at this

and that said petition properly specifies the place of beginning, intermediate points and place of termination of said road, and it satisfactorily appearing to the Court that notice has been given by advertisement posted at the place of holding County Court, to-wit: at Union, County of Union, State of Oregon and also in three public places in the vicinity of said proposed road to-wit: One at the beginning of the proposed road on a board nailed to the fence by the side of the public road near the school house; one at the ending of the proposed road on a board nailed to a tree by the road side, and the third on a board nailed to a tree by the side of the public County Road a little southwest of the house of H. McDonald for more than thirty days immediately prior to the presentation of said petition to this Court, notifying all persons concerned that application would be made to this Court at the present session of said Court; and that the notices so posted were in due form and duly signed by the petitioners, and that a bond for the cost of this proceeding has been duly given. It is therefore ordered that C. A. Myers, Wm Park and Mrs. Eubanks be appointed Viewers of said road, and that J. L. Curtis be appointed Surveyor of said road, and that they meet at the house of Herman McDonald on the 21<sup>st</sup> day of July 1891 at the hour of 10 o'clock A.M. and after qualifying, to view, survey and lay out said road according to Law.

In the matter of a change  
in the Road petitioned for  
by E. W. Imbler et al.

Comes now R. D. Reckman and petitions the Court for leave to change the Road petitioned for by E. W. Imbler et al. on his own land and at his own expense, and it appearing to the Court from said petition that petitioner R. D. Reckman is the owner of the following described Real Estate, across which said County

First Judicial Day.

Wednesday July 8<sup>th</sup> 1891

Road lands, town:  $6\frac{1}{2}$  x  $2\frac{1}{4}$  and  $10\frac{1}{2}$  x  $2\frac{1}{4}$  Sect 4 and  $2\frac{1}{4}$  x  $2\frac{1}{4}$  Sec 9 in Twp 2 N, in Range 39 East W. M.; that the said road is crooked, inconvenient and would be located on better ground if changed as follows: Commencing at the NW corner of the SW $\frac{1}{4}$  NW $\frac{1}{4}$  of Sect 4 Twp 2 N R. 39 E. W. M.; thence running south to the southeast corner of the NW $\frac{1}{4}$  of the NW $\frac{1}{4}$  of Sec 9 in same Twp and Range where it intersects the County Road petitioned for by Clark Oliver et al, and to vacate all that road now located and reestablished in the SE $\frac{1}{4}$  SW $\frac{1}{4}$  and SW $\frac{1}{4}$  SE $\frac{1}{4}$  Sec 4 and also NW $\frac{1}{4}$  NE $\frac{1}{4}$  Sec 9 Twp 2 N R. 39 E. W. M.; that he will give the land for the road proposed in lieu of the land on which the road is located which is proposed for sale, And said petitioner having entered into a good and sufficient undertaking as provided by Law. It is therefore considered and ordered by the Court that Sam Brooks, V. S. D. armer and Wm. Hull be appointed Viewers and J. L. Curtis Surveyor to meet at the beginning of the proposed change in the Road on July 22<sup>nd</sup> 1891 at 10 o'clock A.M. and after qualifying, to view, survey and lay out said Road according to Law and to report whether said Road would be on as good ground as the portion sought to be vacated, and whether the length would be materially increased to the detriment of the Public.

In the matter of a change  
of a County Road through  
the lands of Jesse Imbler

Comes now Jesse Imbler and petitions the Court for permission to change the Road on his own lands and at his own expense. And it appears to the Court from said petition that the said Jesse Imbler is the owner of the following described Real Estate, across which said County Road extends, to-wit: The East half of