

Petition filed March 4th 18

+ Viewers appointed

Page 333

Report of Viewers and

Road Ordered Opened

Inl E Page 392

37
41
46
47
48
49
50
51
52
53
54
55
56
57
58
59
60
61
62
63
64
65
66
67
68
69
70
71
72
73
74
75
76
77
78
79
80
81
82
83
84
85
86
87
88
89
90
91
92
93
94
95
96
97
98
99
100

No 373
Petitioned for by
DM TARTAR ET AL

Beginning at a point on the present
County road at the SE corner of the
SE¹ of NW¹ of Sec 2 # T⁸ R⁴⁶ E
+ terminating at Ballards Landing
on Snake River

RECEIVED
M M I
103 W
P. 4. 11
E. E. N. 100
T. P. N. 130
S. T. C. 1
P. 4. 11

373

PETITION FOR COUNTY ROAD.

To the Honorable County Court for Union County, Oregon:

The Undersigned, householders of Union County, Oregon, residing in the vicinity where the hereinafter described road is proposed to be, respectfully petition your honorable body to lay out, alter and establish a county road within said County on the following line or route, to-wit:

Commencing at a point on the present County Road at the S.E. Corner of the S.E.1/4 of the N.W.1/4 of Sec. 24, Township 8, S. Range 46, E.W.M. thence running north 440 yds, thence northeasterly to the southeast corner of the northeast quarter of sec. 13, thence north one half mile to a point at or near the S.E. Corner of Sec. 12, thence northeasterly one quarter of a mile, to a point 20 rods E/ of Township line, in Township 8, S. of Range 47, E.W.M. thence northeasterly to a point 40 rods E. of the N.W. Corner of the S.W.1/4 of Sec. 7, Township 8, S. range 47, E.W.M. thence down Pipe Creek on the north side of said Creek on the most practicable route crossing what is known as Fish Creek near its mouth, thence following present graded road to crossing of north Pine Creek, thence down Pine Creek to the old Indian Crossing, thence crossing Pine Creek and following said creek to second low water crossing, thence crossing to North Side, thence down north side of Pine Creek to its junction with Snake River. Thence down the west side of Snake River to a large pine tree at what is known as Ballards Landing. All of the above points and places being in Union County, Oregon,

And in duty bound your petitioners will ever pray, etc.

Names.

D. M. Tarter,
A. Reavis,
T. R. Irwin,
James Mills,
R. D. Hinkley,

Names.

J. M. Nicholson,
H. D. Landrum,
A. L. Russell,
Reuber Reed,

R. S. Woodden,
Bruce^P Pancake,
C. H. Selby,
James Laird,
Wm. Bloom,
L. Lloyd,
Willard Moody,
J. A. Denney,
Louis Melhorn,
Alex. Hopkins,
J. B. Wood,
Frank King,
W. W. Stalker,
W. F. Buchanan,
Solomon, C. Stumpe,
J. B. Wheelock,
A. Buchanan,
C. W. Hunt,
I. W. Cole,
James P. Thrasher,
J. E. Bessett,
A. R. Stalker,

Ike Lloyd,
O. C. Dedrickson,
G. L. Hawley,
E. P. Moxley,
J. G. Hullinger,
Geo. O'Conner,
R. W. Makinson,
R. E. Foreman,
Henry Schmidt,
R. A. Oliver,
J. W. McFadden,
Wm. Edwards,
J. C. Brooks,
G. M. Oliver,
D. P. Denney,
John Buchanan,
A. W. Reynolds,
Wilkinson Bros.
Wm. Hart,
L. Lang,
Alvin Tarter,
F. C. Dawson,

Endorsed:- Filed Mar. 4, 1891.

Turner Oliver, County Clerk.

State of Oregon,)
(ss.
County of Union,)

I, D. M. Tarter, being first duly sworn, say that I posted three several notice, of which the notice hereto attached is a true and correct copy, in three public places in said County in the vicinity of the proposed road therein described, to-wit: One at a point on the present County Road at the S.E. Corner of the S.E. 1/4 of the Northwest 1/4 of section 24, Township 8, S. of Range 46, E.W.M/ and one on a Pine Tree near the junction of Fish Creek and Pine Creek, and one on a large Pine tree at what is known as Ballards Landing thirty days previous to the presentation of the road petition therein mentioned, to-wit: On the 28th day of January, A.D. 1891, and that thereafter and thirty days previous to the presentation of said road petition thereon mentioned, to-wit: on the 28th day of January, A.D. 1891, I posted a true and correct copy of said notice at the place of holding Court for Union County, Oregon, to-wit: On the front of the Court house door in the city of Union, in said County and State, and that said notices remained posted thirty days previous to the presentation of said petition as I verily believe.

D. M. Tarter,

Subscribed and Sworn to before me this 26th day of February, A.D. 1891.

M. A. Scott,

J. P.

Endorsed:- Filed Mar 4, 1891.

Turner Oliver, County Clerk.

NOTICE OF ROAD PETITION.

To All persons concerned: You, and Each and all of you, will take notice that the undersigned, householders for Union County, Oregon, residing in the Vicinity where the hereinafter described road is proposed to be, will at the next session of the County Court, for Union County, Oregon, to-wit: On Wednesday, the 4th day of March, A. D. 1891, respectfully present to said Court a petition praying said Court to lay out, alter and establish a County road within said County on the following line or route, to-wit:

Commencing at a point on the present County Road at the S.E. Corner of the Northeast Quarter of the N.W.1/4 of Sec. 24, township 8, S. of Range 46, E.W.M. thence running ^{north} ~~South~~ 440 yds. thence northeasterly to the S.E. Corner of the N.E.1/4 of Sec. 13, thence north one half mile to a point at or near the S.E. corner of Sec. 12, thence northeasterly one quarter of a mile to a point 20 rods east of Township line, in Township 8, south of range 47, E. W. M. thence northeasterly to a point 40 rods east of the Northwest corner of the S.W.1/4 of Sec. 7, Township 8, south of range 47, E.W.M. thence down Pine Creek on the north side of said Creek on the most practicable route crossing what is known as Fish Creek near its mouth, thence following present graded road to crossing of North Pine Creek, thence down Pine Creek to the Old Indian Crossing, thence crossing Pine Creek and following said Creek to second low water crossing, thence crossing to north side thence down north side of Pine Creek to ^{its} ~~the~~ junction with Snake River, thence down the west side of Snake River to a large Pine Tree at what is known as Ballards Landing. All of the above points and places being in Union County, Oregon.

Names.

D. M. Tarter,
A. Reavis,
T. R. ~~Erwin~~,
James Mills,

Names.

J. W. Nicholson,
H. D. Landrum,
A. ^{F.} Russell,
Reuben Reed,

S. H. Erwin

R. D. Hinkley,
Ike Lloyd,
O. C. Dedrickson,
G. L. Hawley,
James Laird,
Wm. Bloom,
L. Lloyd,
Williard Moody,
J. A. Denny,
Louis Melhorn,
Alex Hopkins,
J. B. Wood,
Frank King,
W. W. Stalker,
John Hunt,
C. B. Orai,
Leon
L. E. Dawson,
A. D. Holbrook,
J. W.
H. G. Denney,
E. Coffinberry,
J. C. Brooks,
G. M. Oliver,
John Buchanan,
A. W. Reynolds,
Wilkinson pros.
L. Lang,
R
A. E. Stalker,
William Smith.

William
Solomon S. Stumpe

R. S. Wooden,
Bruce P. Pancake,
C. H. Selby,
Thomas Irwin,
E. P. Moxley,
J. H. Mullinger,
Geo. O'Conner,
R. W. Mackinson,
R. H. Foreman,
Henry Schmidt,
C. A. Oliver,
J. W. McFadden,
Wm. Edwards,
Wm. Lloyd,
Geo. Brown,
Bert Painter,
A. F. Holbrook,
R. C. Holbrook,
Wm. E. Mills,
E. L. McNutt,
W. F. Buchanan,
J. B. Wheelock,
A Buchanan,
C. W. Hunt,
James P. Thrasher,
J. E. Bessett,
F. C. Dawson,

J. W. Cote
J. T. Deady

Endorsed:- Filed Mar. 4th, 1891.

Turner Oliver, Clerk.

KNOW ALL MEN BY THESE PRESENTS, that we, D. M. Tarter, Kelsay Porter, W. P. Gregg, and W. B. McLain, of the County of Union and State of Oregon, are held and firmly bound unto the said County of Union in the sum of One Hundred Dollars, the payment of which well and truly to be made, we bind ourselves, our heirs, executors and administrators, firmly by these presents.

Signed this 2nd day of March, A.D. 1891.

Now, the condition of the above obligation is such, that, whereas the above named D. M. Tarter, Kelsay Porter W. P. Gregg, and W. B. McLain, and others, have petitioned the County Court of said County of Union, at the March Term, 1891, thereof, for a County Road, commencing at a point on the present County Road at the S. E. Corner of the S.E.1/4 of the northwest 1/4 of Section 24, Township 8, S. of Range 46, E.W.M. thence down Pine Creek to its junction with Snake River, then down Snake River to Large Pine tree at what is known as Ballards Landing.

Now, if the above named D. M. Tarter Kelsay Porter and W. P. Gregg, W. B. McLain, shall well and truly pay, or cause to be paid, all costs and expenses that may be incurred by reason of the view or review of said road, in case the prayer of said petitioners be not granted or allowedm then that this obligation shall be void, otherwise to remain in full force and virtue.

Seals not scrolled.)

D. M. Tarter,
Kelsay Porter,
M. B. McLain,

State of Oregon,)
(ss.
County of Union,)

I, D. M. Tarter, and Kelsay Porter and W. P. Gregg and M.B. McLain, each for himself, says, that I am worth the sum of ^{One} ~~One~~ Hundred Dollars over and above all debts and liabilities and Property exempt from execution; That I am a resident and householder

in said County and State.

D. M. Tarter,

M. B. McLain,

W. P. Gregg,

Kelsay Porter,

Subscribed and sworn to before me this 2nd day of March, A.D.1891.

M. A. S cett,

Justice of the peace.

Endorsed:- Filed March 4, 1891.

Turner Oliver, Clerk,

By J. R. Oliver, Deputy.

BE IT REMEMBERED That at a regular Term of the County Court of the State of Oregon, for Union County, begun and held at the Court House in the City of Union on Wednesday March 4th, 1891, the same being the Wednesday after the first Monday in said month and the time fixed by law for holding a regular term of said Court, whne the following officers were present, te-wit:

Hen. I. N. Sanders, County Judge,
Hon. Jehn McDonald, Commisiener,
Hoⁿ. W. D. Arnel, Commisiener.
Turner Oliver, Clerk,
J. T. Belles, Sheriff.

When on Wednesday the 4th day of March, A. D. 1891, or the first Judicial Day of said term, among other proceedings the following was had, te-wit:-

In the matter of the proposed County Road petitioned for by D. M. Tarter, and others.)

Comes now D. M. Tarter, one of the petitioners for the above named proposed County road and presents to the Court the petition of himself and others praying for the location and establishment of a county road described as follows, te-wit:

Commencing at a point on the present County Road at the S.E. corner of the S.E.4 of the N.W.4 of Sec. 24, Tp. 8, S. of R. 46, E. W. M. thence running north 440 yards, thence northeasterly to the Southeast corner of the northeast quarter of sec. 13, thence north one half mile to a point at or near the S.E. Corner of Sec. 12, thence northeasterly one quarter of a mile to a point 20 rods E. of Township line in Township 8, S. of R. 46, E. W. M. thence northeasterly to a point 40 rods E. of the N.W. Corner of the S.W.4 of Sec. 7, township 8, S.R. 47, E. W. M. thence down Pine Creek on the north side of said Creek on the most practicable route crossing what is known as Fish Creek near its mouth thence following present graded road to crossing of North Pine Creek thence down Pine Creek to the old indian crossing thence crossing Pine Creek and following said

creek to second low water crossing thence crossing the north side thence down north side of Pine Creek to its junction with Snake River, thence down the west side of snake river to a large Pine tree at what is known as The Ballards Landing, all of the above points and places being in Union County, Oregon.

And it appearing to the Court that said petition is signed by more than twelve householders of this County residing in the vicinity of said proposed road, and that said petition properly specifies the place of beginning, intermediate points and place of termination of said road, and it satisfactorily appearing to the Court that notice has been given by advertisement posted at the place of holding County Court, to-wit: At the front of the Court House door in the County of Union, State of Oregon, and also in three public places in the vicinity of said proposed road, to-wit:

One at a point on the present County Road at the S.E. Corner of the S.E.4 of the Northwest 1/4 of section 24, Township 8, S. of range 46, E. W. M. one on a Pine Tree near the junction of fish creek and Pine Creek, and one on a large Pine tree at what is known as Ballards Landing for more than thirty days immediately prior to the presentation of said petition to this Court notifying all persons concerned that application would be made to this Court at the present session of this Court; and that the notices so posted were in due form and duly signed by the petitioners, and that a bond for the cost of this proceeding has been duly given.

It is therefore ordered that A. P. Greener, Jas. K. Graham, and George Henderson be appointed viewers of said road, and that J. L. Curtis be appointed surveyor of said road, and that they meet at Pine Valley Post Office on the 25 day of March, 1891, at the hour of 10 O'clock, A. M. and after qualifying to view, survey and lay out said road according to law.

(Signed) I. N. Sanders,
County Judge.

The foregoing order is entered in Comr's Jul. B. page 333 thereof.

REPORT OF VIEWERS.

To the Honorable County Court for ^{the} Union County, Oregon:

The undersigned, viewers heretofore on the 4 day of March, 1891, appointed to view and lay out and later the proposed County road, of which the survey hereto attached is a true and correct description, as petitioned for by D. M. Garter, et al, beg leave to report that on the 25 day of March, 1891, in pursuance with said ~~order~~ ^{and order} and appointments, after being duly sworn to faithfully and impartially discharge the duties of said appointment, we proceeded to view out said proposed road for the whole distance thereof, and that in our opinion said proposed road should be laid out and established as a public highway of Union County, Oregon; that the same is practicable and would materially add to the convenience of the householders residing in the vicinity thereof. We therefore recommend that said proposed road be laid out and declared a public highway of said County.

A. P. Greener,

Geo. Henderson,

_____, Viewers.

Endorsed:- Filed April 4th, 1891.

Turner Oliver, Clerk,

By J. R. Oliver, deputy.

FIELD NOTES.

Of the survey of the D. M. Tarter road to Snake River,

Commencing at the S.E. Corner of the S.W.1/4 of the N.E.1/4 of Sec. 24, T.8, S. Range 46, East Will Mer and running thence N.

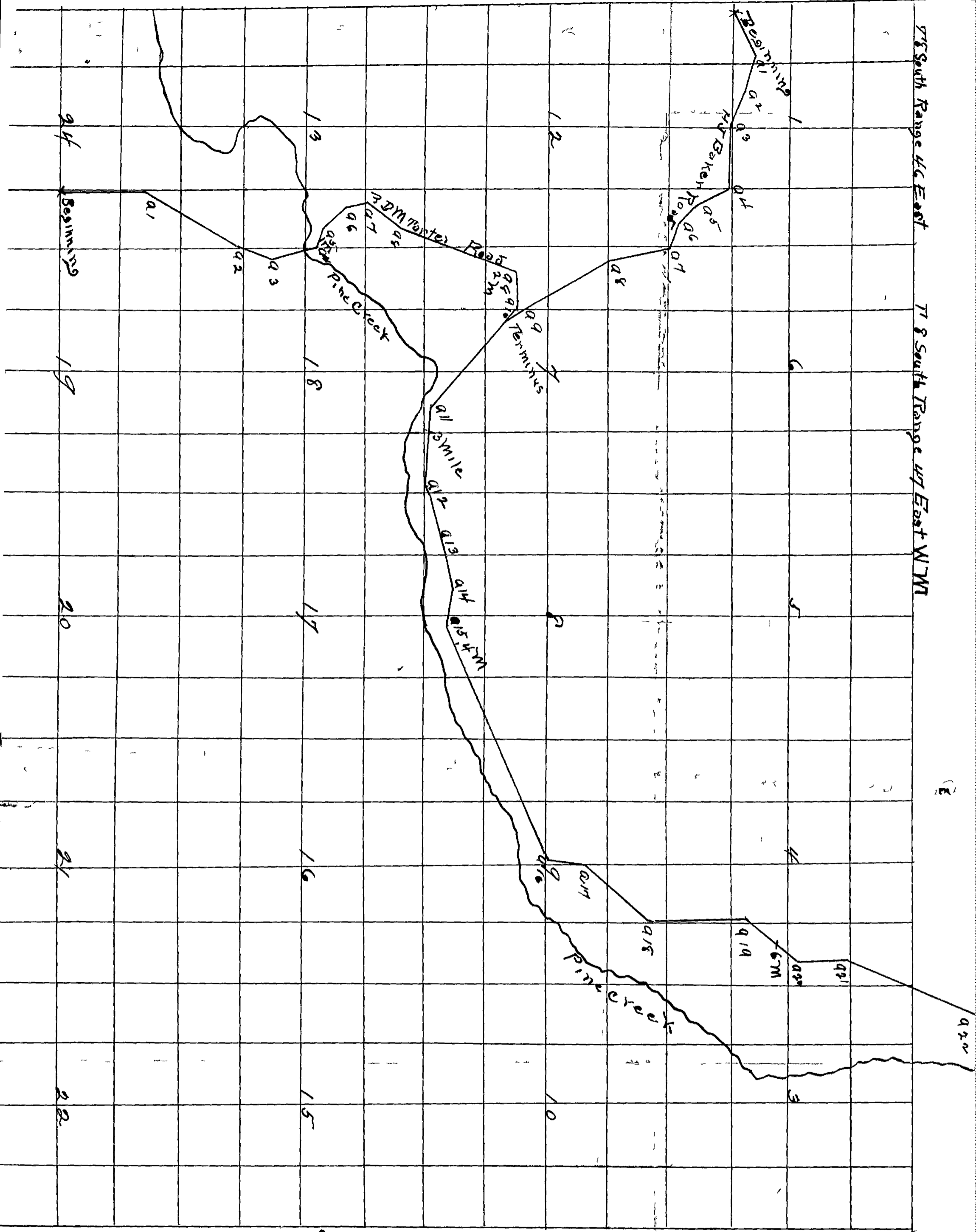
28. Chs.	to	A.	1, thence N.	32°	E.
30 "	"	"	2, " N.	17°	E.
12. "	"	"	3, " N.	10°	W.
10. "	"	"	4 and 1 Mile Station thence n.	65°	W.
5. "	"	"	5, Thence N.	44°	W.
10. "	"	"	6, " "	80°	W.
6. "	"	"	7, " "	36°	E.
12. "	"	"	8 " "	21°	E.
36. "	"	"	9, " E.		
11. "	"	"	2 mile station thence		E.
25 "	"	"	10 Thence S.	47°	E.
52 52. "	"	"	11 " N.	78°	E.
3. "	"	"	3 mile station thence N.	78°	E.
8. "	"	"	12, Thence S.	85°	E.
25. "	"	"	13 thence N.	67°	E.
34, "	"	"	14 " W	88°	E.
11. "	"	"	15, " N.	85°	E.
4. "	"	"	4 mile Station thence N.	85°	E.
80 "	"	"	5 " " and A.16, thence N.	6°	E.
13. "	"	"	17 thence N.	42°	E.
24. "	"	"	18, " N.	5°	W.
28 "	"	"	19, " N.	38°	E.
15. "	"	"	6 mile Station thence N.	38°	E.
4. "	"	A.	20 thence N.		
14. "	"	"	21 " N.	21°	E.
44. "	"	"	22, " N.	17°	W.
7. "	"	"	23 " "	50°	W.
10. "	"	"	24, " "	17°	"
1. "	"	"	7 Mile Station thence N.	17°	W.

2.	"	"	A.	25, thence	S.	83°	E.
8.	"	"	"	26	N.	51°	E.
19	"	"	"	27,	N.	21°	E.
23	"	"	"	28	N.	73°	E.
3	"	"	"	29	S.	57°	E.
25	"	"		8 Mile Station thence S.			57° E.
3	"	"	"	30 thence	N.	56°	E.
12	"	"	"	31	N.	58°	E.
12	"	"	"	32	N.	76°	E.
6	"	"	"	33	N.	50°	E.
18	"	"	"	34	N.	67°	E.
9	"	"	"	35	N.	85°	E.
6	"	"	"	36	N.	56°	"
10	"	"	"	37	N.	79°	E.
4	"	"	"	38	N.	73°	E.
10	"	"		9 mile station thence N.			73° E.
2	"	"	"	39 thence	N.	63°	E.
17	"	"	"	40	N.	74°	E.
7	"	"	"	41	"	86°	E.
4	"	"	"	42	S.	82°	E.
4	"	"	"	43	N.	55°	E.
13	"	"	"	44	N.	75°	E.
10	"	"	"	45	N.	52°	E.
9	"	"	"	46	N.	46°	E.
14	"	"		10 Mile Station Thence N.			46° E.
17	"	"	"	47 thence	N.	8°	W:
6	"	"	"	48	N.	16°	E.
5	"	"	"	49	N.	35°	E.
5	"	"	"	50	N.	54°	E.
20	"	"	"	51	N.	44°	E.
7	"	"	"	52	N.	73°	E.
20	"	"		11 Mile Station thence N.			73° E.
29	"	"	"	53 thence	N.	31°	E.
42	"	"	"	54	N.	57°	E.

7	"	"	12 Mile Station ^{ion} and A. 55, thence S. 83° E.		
17	"	"	A. 56 thence N.	86°	E.
8	"	"	A. 57 " N.	44°	E.
16	"	"	" 58 " N.	11°	E.
26	"	"	" 59 " N.	28°	E.
13	"	"	" 13 Mile Station thence N.	28°	E.
19	"	"	" 60, thence N.	57° ^{51°}	E.
42	"	"	" 61 " N.	78°	E.
7	"	"	" 62 " N.	35°	E.
12	"	"	" 14 Mile Station thence N.	35°	E.
10	"	"	" 63 thence N.	2°	E.
32	"	"	" 64 " N.	85°	E.
17	"	"	" 65 " N.	10°	E.
21	"	"	" 66 & 15 Mile Station thence N.	22°	W.
4	"	"	" 67 thence N.	38°	W.
9	"	"	" 68 " N.	65°	W.
8	"	"	" 69 " N.	8°	W.
11	"	"	" 70 " N.	35°	W.
9	"	"	" 71 " N.	46°	E.
10	"	"	" 72 " "	11°	E.
29	"	"	" 16 mile station, thence N.	11°	E.
19.	"	"	A. 73 " N.	65°	E.
14	"	"	" 74 " N.	37°	E.
57	"	"	" 75 and 17 mile station thence N.	5°	E.
80	"	"	" 18 mile station and A. 76, thence N.	37°	E.
60	"	"	A. 77, thence N.	54°	E.
20	"	"	" 19 mile station thence N.	54°	E.
20	"	"	A. 78 thence N.	50°	"
50	"	"	" 79 " N.	43°	E.
10	"	"	" 20 Mile station, thence N.	43°	E.
60 ⁴	"	"	" the terminus of the road at Ballards Landing on Snake River.		

J. L. Curtis, Surveyor.

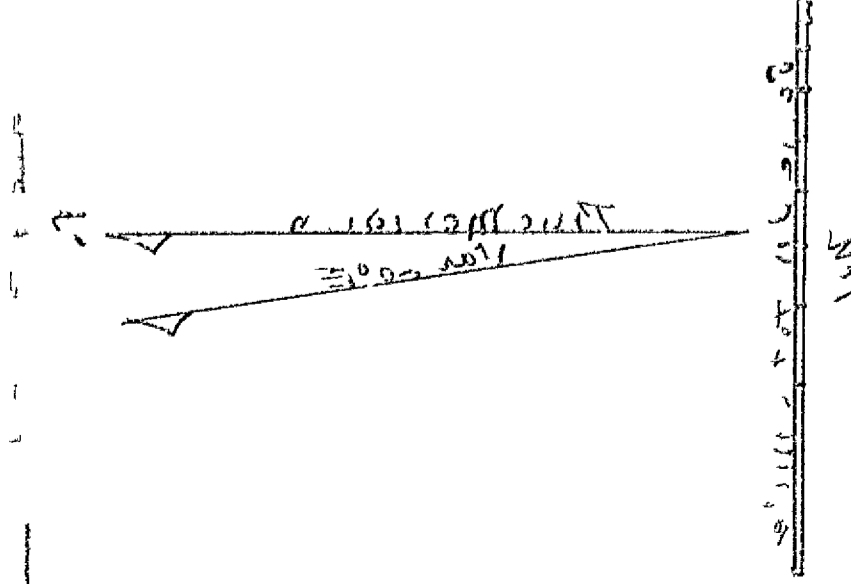
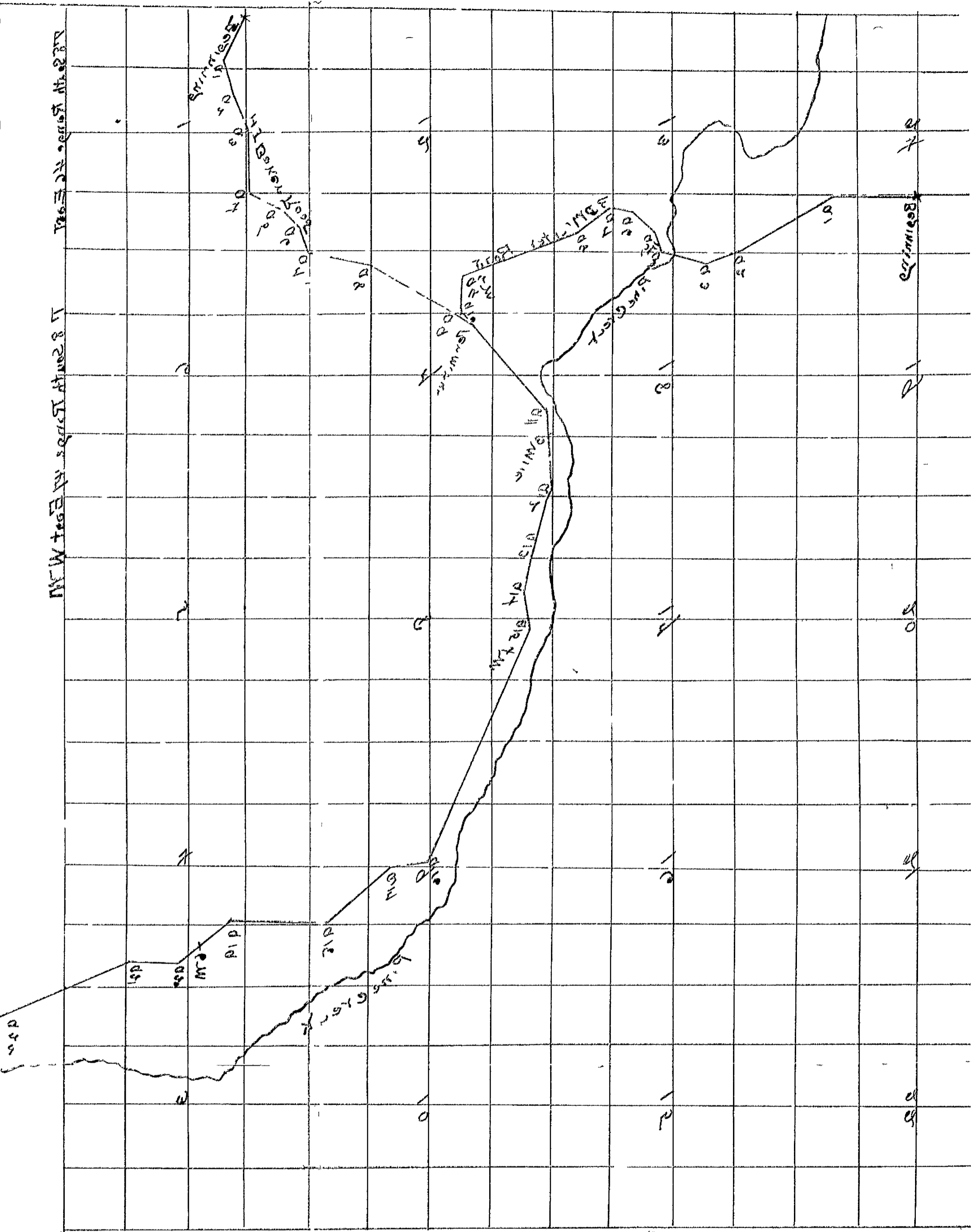
778 South Range 46 East 779 South Range 47 East W 77



True Meridian
Var 20° E

Scale 3/4 in to 1/4 mile
701

Compared with 1841
James Owen
Carr's Book



Endorsed,
 Apr 8th 1891,
 Turner Oliver
 County Clerk

BE IT REMEMBERED That at a regular term of the County Court of the State of Oregon, for the County of Union, begun and held at the Court House in the City of Union, in said County and State on Wednesday the 8th day of April, A. D. 1891, the same being the Wednesday after the first Monday in said month and the time fixed by law for holding a regular term of said Court, when were present:-

The Hon. I. N. Sanders, County Judge,
Hon. John McDonald, Commissioner,
Hon. _____ Commissioner,
Turner Oliver, Clerk,
J. T. Belles, Sheriff.

When on Wednesday the 8th day of April, A. D. 1891, or the first Judicial Day of said Term, among other proceedings the following was had, to-wit:-

In the matter of the road)
petitioned for by D. M. Tarter, et al. }
----- }
----- }

This matter came on to be heard at this time on the report of viewers heretofore filed herein and said report having been read in open Court as required by law. It is therefore ordered that said report be held for a second reading on some other day of this term of Court.

(Signed) I. N. Sanders,
County Judge,

The foregoing order is entered in Comr's Jul.
'E' at page 382 thereof.

BE IT REMEMBERED That at a regular Term of the County Court of the State of Oregon, for the County of Union, begun and held at the Court House in the City of Union in said County and State on Wednesday the 8th day of April, A. D. 1891, the same being the Wednesday after the first Monday in said month and the time fixed by law for holding a regular term of said Court, when were present:-

The Hon. I. N. Sanders, County Judge,
Hon. Jehn McDonald, Commisniener,
Hon. _____ Commisniener,
Turner Oliver, Clerk,
J. T. Belles, Sheriff.

When on Thursday the 9th day of April A. D. 1891, or the second judicial day of said term, among other proceedings the following was had, te-wit:

In the matter of the preposed County Road }
petitioned for by D. M. Tarter, et al. }
----- }

This matter came on to be heard at this time on the reports of the viewers and surveyor heretofere appointed herein for a second reading as provided by law, and the report of viewers being in words following, te-wit:

REPORT OF VIEWERS.

To the Honorable County Court for Union County, Oregon:-

The undersigned viewers heretofere on the 4 day of March, 1891, appointed to view and lay out and alter the preposed County Road of which the survey herete attached is a true and correct description as petitioned for by D. M. Tarter te al, beg leave to report that on the 25 day of March, 1891, in pursuance with said appointment and order, after being duly sworn to faithfully and impartially discharge the duties of said appointment we proceeded to view out said preposed road for the whole distance thereof, and that in our opinion said preposed road should be laid out and established as a public highway of Union County, Oregon. That the same is practicable

and would add materially to the convenience of the householders residing in the vicinity thereof, we therefore recommend that said proposed road be laid out and declared a public highway of said County.

A. P. Greener,

George Henderson.

And said report of the viewers and the report of the surveyors having been now publicly read in open Court, on two several days of the present term of the Court, and it appearing to the Court that said viewers report favorably thereon, and recommend that said proposed road be established as a County Road and be declared a public highway of Union County, Oregon, and all the proceedings herein having been regular and according to law, and no remonstrance or claim for damages having been filed herein, and there having been no cause shown why this proposed road should not be declared a public highway and ordered opened according to law, and the Court being satisfied from the report of the viewers that such road will be of public utility, it is therefore considered and ordered by the Court that said reports of the viewers and surveyor be approved and adopted by the Court, and that said proposed road be declared a public highway of Union Co. Oregon, and ordered opened up and placed in repair for travel according to law. It is further ordered that the report of the viewers be placed on record in this journal and that the surveyor's plat of the proposed road and his field notes of the survey thereof be placed on record in the Book of Plats of County Roads of Union County, Oregon, and that C. A. Oliver, Road Supervisor of Road District No. 31, the same being the road district in which said road is located, be furnished with a copy of the petition herein, and a copy of this decree and ordered to open up said road and place the same in repair for travel.

(Signed) I. N. Sanders,

County Judge.

The foregoing order is entered in Court's Jul.

'B' at page 392 thereof.

BE IT REMEMBERED That at a regular Term of the County Court of the State of Oregon for the County of Union, begun and held at the Court House in the City of Union in said County and State on Wednesday the 8th day of April, A. D. 1891, the same being the Wednesday after the first Monday in said month and the time fixed by law for holding a regular term of said Court, when were present:-

The Hon. I. N. Sanders, County Judge,
Hon. John McDonald, Commissioner,
Hon. _____, Commissioner,
Turner Oliver, Clerk,
J. T. Bolles, Sheriff.

When on Thursday the 9th day of April, A. D. 1891, or the second judicial day of said term, among other proceedings the following was had, to-wit:

In the matter of the road petitioned for by D. M. Tarter, et al.)
-----)

This matter came on to be heard at this time on the petition of citizens of Pine Valley for an appropriation out of the County treasury to assist in the opening up of the road petitioned for by D. M. Tarter, et al, and it appearing to the Court that said County road if opened up and placed in repair for travel would be of great public utility to a large portion of the people of Union County, and that said road ought to be opened up and that an appropriation ought to be made for that purpose and it appearing also that a good practical road already exists from Pine Valley to the mouth of Fish Creek which for the present season could be adopted and used at a very slight expense, it is therefore considered and ordered by the Court that the sum of \$1500.00 be appropriated out of the County Treasury toward opening up the said petitioned for by D. M. Tarter et al, between said Fish Creek and Ballards Landing on Snake River, provided that enough money in addition thereto is raised by subscription or donation to open the said road through for travel, this

appropriation to be complete and the warrants drawn to cover the same whenever it shall appear to the satisfaction of the County Court that said road has been completed between the points named and placed in repair for travel.

(Signed) I. N. Sanders,
County Judge.

The foregoing order is entered in Comr's Jul.

'E' at page 398 thereof.

BE IT REMEMBERED That at a regular term of the County Court of the State of Oregon, for the County of Union, begun and held at the Court house in the city of Union in said County and State on Wednesday the 6th day of May, A. D. 1891, the same being the Wednesday after the first Monday in said month and the time fixed by law for holding a regular term of said Court, when were present:-

The Hon. I. N. Sanders, County Judge,
Hon. W. D. Arnold, Commissioner,
Hon. _____ Commissioner,
Turner Oliver, Clerk,
J. T. Belles, sheriff.

When on Wednesday the 6th day of May, A. D. 1891, or the First Judicial day of said Term, among other proceedings the following was had, to-wit:-

In the matter of the road petitioned for by D. M. Tarter, et al. }
----- }
----- }

At this time is presented to the Court a letter from C. W. J James stating that the work on the above entitled road from Fish Creek on Pine Creek towards Snake River at Ballards Landing is progressing very favorably, and asking that \$500.00 of the appropriation heretofore made be open up said road be made available for use now. It is therefore considered and ordered by the Court that A. P. Greener of Pine Valley be appointed to go over the road and report to the Court by the 1st day of June the character and amount of work done and the condition of the road that has been made pending which report action on the petition is continued.

(Signed) I. N. Sanders,
County Judge.

The foregoing order is entered in Court's Jul.
'N' at page 431 thereof.

BE IT REMEMBERED That at a regular Term of the County Court of the State of Oregon, for Union County, begun and held at the Court House in the City of Union, Wednesday the 3rd day of June, 1891, the same being the wednesday after the first Monday in said month and the time fixed by law for holding a regular term of said Court, when the following officers were present, to-wit:-

- Hen. I. N. Sanders, County Judge,
- " John McDonald, Commissioner,
- " W. D. Arnold, Commissioner,
- Turner Oliver, Clerk,
- J. T. Belles, Sheriff.

When on wednesday the 3rd day of June A. D. 1891 or the first judicial day of said term, amongst other proceedings the following was had, to-wit:-

In the matter of the road petitioned for by D. M. Farter, et al. }
----- }
----- }

This matter came on to be heard at this time on the report of A. P. Greener, heretofore appointed in Vacation by the County Judge to view said road and investigate the work being done on the said road and it appearing from said report that there has been good work done on said road which will be of great public utility and that a part of the appropriation heretofore made on said road ought to be made available for use at the present time. It is therefore considered and ordered by the Court that the Clerk draw warrants on the treasurer for \$500.00 to be applied on said appropriation, and A. P. Greener is hereby appointed to draw and receipt for said warrants and superintend the disbursement of the same.

(Signed) I. N. Sanders,
County Judge.

The foregoing order is entered in Court's Jul.
'N' at page 464 thereof.

BE IT REMEMBERED That at a regular Term of the County Court of the state of Oregon, for the County of Union, begun and held at the Court House in the City of Union in said County and state, on Wednesday the 5th day of August, A. D. 1891, the same being the Wednesday after the first Monday in said month and the time fixed by law for holding a regular term of said Court, when were present:-

The Hon. I. N. Sanders, Judge Presiding,
The Hon. John McDonald, Commissioner,
The Hon. W. D. Arnold, Commissioner,
Turner Oliver, Clerk,
J. T. Bolles, Sheriff.

When on Wednesday the 5th day of August, A. D. 1891, at the first judicial day of said term, among other proceedings the following was had, to-wit:

In the matter of the appropriation }
on the Tarter Road. }
----- }
----- }

This matter came on to be heard at this time on the report of A. P. Greener, Superintendent of the appropriation heretofore made on the road petitioned for by D. M. Tarter et al, and it appearing to the Court that the sum of \$1500.00 was appropriated to assist in building said road, and that under the conditions of said appropriation the sum was to be drawn when the road was completed and ready for travel the whole distance thereof, and that \$500.00 has already been drawn and applied in said road and that the Superintendent was instructed to report on said road as soon as completed, and has now rendered his report, from which it appears that said Superintendent is not satisfied with the work done at a certain place on Pine Creek, called the claim of one McLean, where the parties constructing said road left the survey thereof to the great detriment of said road, and said superintendent having reported that he could not receive said road until the same was completed on the survey at said point,

and it not being clear to the Court from the report of said superintendent whether he is satisfied that the conditions of the appropriation have been complied with in other portions of the road or not, and said superintendent having reported that the parties building said road have left the same. It is therefore considered and ordered that an additional \$500.00 in said appropriation be forthwith issued and sent to said A. P. Greener, and that the County Judge be empowered to have the remaining \$500.00 of said appropriation issued as soon as said greener shall report that the conditions of said appropriation have been so complied with that he can receive said road, or if parties constructing said road do not comply with said conditions that the said A. P. Greener is empowered to complete said road, and finish said objectional point thereon, and the County Judge will have said final \$500.00 whenever said work is complete.

(Signed) I. N. Sanders,
County Judge.

The foregoing order is entered in Comr's Jul.

'E' at page 563 thereof.

BE IT REMEMBERED that at a term of the Honorable County Court of Union County, State of Oregon begun and held at the Court House in the town of Union in said County, on the 9th day of Sept. A. D. 1891, the same being the Wednesday after the first Monday in said month and the time fixed by law for holding a regular term of said Court, when were present:-

Hen. I. N. Sanders, County Judge,

Hen. John McDonald, Commissioner,

Hen. _____ Commissioner.

Turner Oliver, Clerk,

J. T. Belles, Sheriff,

When on Thursday the 10th day of September, A. D/ 1891 at the second Judicial Day of said term, amongst other proceedings the following was had to, wit:

In the matter of the road petitioned for
by D. M. Tarter, et al.

It appearing to the Court at this time that there remains in the County treasury the sum of \$500.00 of the appropriation heretofore made in the road petitioned for by D. M. Tarter, et al, that there are a large amount of claims for work done on said road that are yet unpaid and that some necessary improvements will still have to be made on said road, it is therefore considered and ordered by the Court, that warrants be issued on the County treasurer in favor of A. P. Greener, the superintendent of said road for the sum of \$500.00 the whole of said unexpended appropriation and that the same be sent to him, the said Greener, or paid out on his written order and that the same be expended by him in the payment of said bills and the completion of said road.

(Signed) I. N. Sanders,
County Judge,

The foregoing order is entered in Court's Jul.
'B' at page 617 thereof.

Pine Valley, Oregon, Oct. 10th, 1891.

Received of A. P. Greener \$119. 50 on check #107 for labor on
Pine Creek Wagon Road.

W. A. Ham,

Endorsed:- Filed Nov. 5, 1891.

Turner Oliver, County Clerk.

Pine Valley, Oregon, Oct. 27th, 1891.

Received of A. P. Greener (\$48.00) Forty Eight Dollars on road
check #107 for labor on Pine Creek and seven Devils Wagon Road.

W. A. Ham,

Endorsed:- Filed Nov. 5, 1891.

Turner Oliver, County Clerk.

Pine Valley, July 28th, 1891.

Received from A. P. Greener Thirty and 67/100 Dollars in full
for lumber for Seven Devils Wagon Road,

S. S. Pindell,

Per. R. A. Wilkinson,

\$30.67.

Endorsed:- Filed Nov. 5, 1891.

Turner Oliver, County Clerk.

\$22.00

May 31, 1891.

R. D. Carter, Treasurer, Pay to the Order of Frank King,
Twenty Two Dollars value received, and charge the same to account
of To Seven Devils Wagon Road Co.

No. 27,

W. A. Ham,

Endorsed:- Frank King,

First National Bank, Baker City, Oregon, Paid June 8, 1891.

Filed Nov. 5, 1891. Turner Oliver, County Clerk.

September 5th, 1891, Received on the within \$16.06

Sept. 27" 91, Recd. Payment of same in full.

----- 0 -----

\$9.00

June 29, 1891.

A. T. Greener, pay to the order of J. A. Ballard, Nine
Dollars, value received, and charge the same to account of Te Seven
Devils Wagon Road,

No. 59,

W. A. Hamm,

Endorsed:- Recd Payment in full July 4, 1891.

J. A. Ballard,

Filed Nov. 5, 1891.

Turner Oliver, County Clerk.

-----o-----

\$51.00

July 30, 1891.

R. D.

~~RR-DR~~ Carter, treasurer, pay to the order of J. Lucy,
Fifty one Dollars, dollars, value received, and charge the same
to account of Te Seven Devils W agon Road,

No. 86,

W. A. Hamm,

Endorsed:-

John Lucy, Oct. 10th, 1891.

Recd. Payment in full, W. ^{a.} Hamm,

Filed Nov. 5, 1891.

Turner Oliver, County Clerk.

-----o-----

\$92.25,

July 31, 1891.

R. D. Carter, Treasurer, Pay to the Order of R. R. Smith,
Ninety-two dollars and 25/100, ^{dollars} value received, and charge the
same to account of To Seven Devils Wagon Road,
No. 88, W. A. Hamm,

Endorsed:- September 5th, 1891.

Received on the within \$86.60,
Sept. 27th, 1891, Recd. Payment in full.
R. R. Smith.

Filed Nov. 5, 1891.

Turner Oliver, County Clerk.

\$40.12 1/2

July 31, 1891.

R. D. Carter, Treasurer, pay to the order of Frank King,
Forty Dollars and 12-1/2 /100 ^{dollars} value received, and charge the same
to account of To Seven Devils Wagon Road.
No. 90/ W. A. Hamm,

Endorsed:- Frank King, Sept. 2d, 91,
Received on the within \$29.30
Oct. 13, '91, paid in full.

Filed Nov. 5, 1891.

Turner Oliver, County Clerk.

\$127.25

July 31st, 1891.

R. D. Carter, treasurer, pay to the order of J. Derrick, One Hundred & twenty seven Dollars and 25/100^{dollars} Value received, and charge the same to account of To Seven Devils Wagon Road.

No. 91.

W. A. Hamm,

Endorsed:- J. Derrick, Sept. 2d, 1891.

Received on the within \$92.90

Sept. 29", 91, Recd Payment in full.

Filed Nov. 5, 1891.

Turner Oliver, C ounty Clerk.

- - - - - o - - - - -

\$50.00

July 31, 1891.

R. D. Carter, treasurer, Pay to the order of Leon Dawson, Fifty Dollars, value received, and charge the same to account of To Seven Devils Wagon Road.

No. 92.

W. A. Hamm,

Endorsed:- Leon Dawson, Sept. 2, 91,

Received on the within \$36.50

Paid in full, Oct. 16, 1891.

Filed Nov. 5, 1891.

Turner Oliver, County Clerk.

- - - - - o - - - - -

\$70.00

Aug. 1, 1891.

R. D. Carter, treasurer, pay to the order of Wilkinson Bros. Seventy Dollars value received, and charge the same to account of to Seven Devils Wagon Road,
No. 93, W. A. Hamm,

Endorsed:- september 5th, 1891,

Received on the within \$51.10

Sept. 27", 91, Recd Payment in full.

Wilkinson, Bros.

Filed Nov. 5, 1891.

Turner Oliver, County Clerk.

-----o-----

\$20.65

Aug. 1, 1891.

R. D. Carter, treasurer, pay to the order of J. B. Wood, Twenty Dollars & 65 /100 value received, and charge the same to account of To Seven Devils Wagon Road.
No. 94. W. A. Hamm,

Endorsed:- Sept. 27"91,

Recd. Payment in full.

J. B. Wood,

Filed Nov. 5, 1891,

Turner Oliver, County Clerk.

\$33.00

Aug. 1, 1891.

R. D. Carter, treasurer, pay to the order of Job. ^{Curtis} Curtis,
thirty-three dollars, value received, and charge the ^{same to} account of
to Seven Devils Wagon Road.

No. 95,

W. A. Hamm,

Endorsed:-September 5th, 1891.

Received on the within \$24.10

Job ^{Curtis} Curtis.

Sept 27th '91, Recd Payment in full.

Filed Nov. 5, 1891.

Turner Oliver County Clerk.

- - - - -

\$20.00

Aug. 16, 1891.

^p
A. R. Greener, pay to the order of Chas. L. Fee, Twenty
dollars, value received, and charge the same to account of
To Seven Devils Wagon Road.

No. 109

W. A. Hamm,

Endorsed:- Received on the within \$14.60

Sept. 27th '91, Recd. Payment in full.

Chas. L. Fee,

^{Sept.}
Filed Nov , 5, 1891.

Turner Oliver, County Clerk.

- - - - -

\$6.00

June 27, 1891.

R. D. Carter, treasurer, pay to the order of C. Ashby Six Dollars, value received, and charge the same to account of to Seven Devils Wagon Road.

No. 56.

W. A. Hamm,

Endorsed:- Charley Ashby,

L. Zoph , Sept. 12th '91, Recd. on the within \$4.40

Oct. 11th '91, Recd. Payment in full.

Filed Nov. 5, 1891.

Turner Oliver, County Clerk.

- - - - - o - - - - -

\$55.50

July 3rd, 1891.

A. P. Greener, pay to the order of Frank King, Fifty-five dollars and fifty cents, value received, and charge the same to account of Seven Devils Wagon Road.

No. 60,

W. A. Hamm,

Endorsed:- Frank King,

Paid July 12,

Filed Nov. 5, 1891.

Turner Oliver, County Clerk.

- - - - - o - - - - -

\$30. 00.

July 3 1891.

A. T. Greener pay to the order of W. Calister Thirty Dollars Value received, and charge the same to account of to Seven Devils Wagon Road.

No. 61.

W. A. Hamm.

Endorsed:
W. Calister, Paid July 12". Filed Nov. 5 1891. Turner Oliver County Clerk.

\$4.50

July 3, 1891.

A. T. Greener, pay to the order of G. A. Prescott, Four Dollars and fifty cents, value received, and charge the same to account of To seven Devils Wagen Road.

No. 62.

W. A. Hamm,

Endorsed:- G. A. Prescott, Paid July 12,
Filed Nov. 5, 1891.

Turner Oliver, County Clerk.

\$4.50

July 3, 1891.

A. T. Greener, pay to the order of W. H. Mache, four dollars and fifty cents, value received, and charge the same to account of ^{to} Seven Devils Wagon Road.

No. 63,

W. A. Hamm,

H. H. Mache.
Endorsed:- Paid July 12, Filed Nov. 5, 1891,

Turner Oliver, County Clerk.

- - - - - o - - - - -

\$10.75

July 3, 1891.

A. T. Greener, pay to the order of Chas. Ashby, Ten dollars and seventy five cents, value received, and charge the same to account of to Seven Devils Wagon Road.

No. 64,

W. A. Hamm,

Endorsed:- Chas. Ashby, Paid July 12th,
Filed Nov. 5, 1891.

Turner Oliver, County Clerk.

- - - - - o - - - - -

\$92.50

July 6, 1891.

A. T. Greener, pay to the order of J. G. Dyas, Ninety-two and 50/100 value received, and charge the same to account of to Seven Devils Wagon Road.

No. 65,

W. A. Hamm,

Endorsed:-

John G. Dyas, Paid July 12th.

Filed Nov. 5, 1891.

Turner Oliver, County Clerk.

- - - - - o - - - - -

\$1.50

July 6, 1891.

A. T. Greener, pay to the order of J. G. Dyas, One dollar and fifty cents, value received, and charge the same to account of, to Seven Devils, wagon Road.

No. 66,

W. A. Hamm,

Endorsed:- John G. Dyas, Paid July 12",

Filed Nov. 5, 1891.

Turner Oliver, County Clerk.

- - - - - o - - - - -

\$6.00

July, 10, 1891.

A. T. Greener, pay to the order of G. A. Prescott, Six Dollars, value received, and charge the same to the account of Seven Devils Wagon Road.

No. 67,

W. A. Hamm,

Endorsed:-

G. A. Prescott,

Paid July 11.

Filed Nov. 5, 1891.

Turner Oliver, County clerk.

\$171.69,

July 10, 1891.

A. P. Greener, pay to the order of Wilkinson, Bros. One Hundred seventy One and 69/100 dollars value received and charge the same to account of To Seven Devils Wagon Road.

W. A. Hamm,

No. 68.

Endorsed:- Received payment in full, *from A. P. Greener*
Wilkinson Bros.

Filed Nov. 5, 1891.

Turner Oliver, County Clerk.

-----o-----

\$25.00

July 11, 1891.

A. P. Greener, pay to the order of J. Kellar Twenty-five dollars value received, and charge the same to account of to Seven Devils Wagon Road.

No. 69.

W. A. Hamm,

Endorsed:-

paid July 12th

Filed Nov. 5, 1891.

Turner Oliver, County Clerk.

-----o-----

\$0.75,

July 12, 1891.

R D. Carter, treasurer, pay to the order of W. H. Macche Nine dollars and seventy-five cents, value received, and charge the same to account of To Seven Devils Wagon Road.

No. 70.

W. A. Hamm,

Endorsed:-

Sept. 27, 91, Recd payment in full,

W. H. Macche,

Filed Nov. 5, 1891. Turner Oliver, County Clerk.

-----o-----

\$25.00

July 13, 1891.

R. D. Carter, treasurer, pay to the order of R. R. Smith, twenty-five dollars, value received, and charge the same to the account of, To Seven Devils Wagon Road.

No. 71, 1/

W. A. Hamm,

Endorsed:-

R. R. Smith, sept. 27th, 91, Recd Payment in full

Filed Nov. 5, 1891.

Turner Oliver, County Clerk.

\$3.75

July 19, 1891.

A. P: Greener, pay to the order of M. W. Francis, three dollars and seventy five cents, value received, and charge the same to account of To Seven Devils Wagon Road,

No. 72.

W. A. Hamm,

Endorsed:- M. W. Francis, Paid in full.

Filed Nov 5, 1891.

Turner Oliver, County Clerk.

\$6.00

July 21, 1891.

^{a.p.}
A. P. Greener, pay to the order of Jehn Bord, Six Dollars, value received, and charge the same to account of To Seven Devils Wagon Road.

No. 74,

W. A. Hamm.

Endorsed:- Jehn Bord, + (Mark)

Filed Nov. 5, 1891.

Turner Oliver, County Clerk.

\$31.50

July 23, 1891.

R. D. Carter, treasurer, pay to the order of W. Cannon, Thirty-one dollars & 50/100, value received, and charge the same to account of To seven Devils Wagon Road.

No. 75,

W. A. Hamm,

Endorsed:-

Sept. 18" '91,

Received on the within \$25.00

W. Cannon,

Sept. 27, '91, recd. payment in full.

Filed Nov. 5, 1891.

Turner Oliver, County Clerk.

\$22.50

July 26, 1891.

R. D. Carter, pay to the order of W. Ashby, twenty-two dollars & 50/100, value received and charge the same to account of to Seven Devils Wagon Road.

No. 76,

Wm Ashby

W. A. Hamm,

Endorsed: Filed Nov. 5, 1891.

Turner Oliver, County Clerk.

38 26
~~\$20.00~~

July 26, 1891.

R. D. Carter, treasurer, pay to the order of D. M. Tarter, thirty-eight dollars & 25/100 value received, and charge the same to account of To Seven Devils Wagon Road.

No. 77,

W. A. Hamm,

Endorsed:- Received on the within \$5.00 Sept. 15" '91.

Recd of the within \$26.20. Oct. 5, 91,

Paid in full,

Filed Nov. 5, 1891.

Turner Oliver, County Clerk.

\$4.85,

July 28, 1891.

R. D. Carter, treasurer, pay to the order of D. W. Tarter, four dollars, & 85/100 value received, and charge the same to account of To Seven Devils Wagon Road.

No. 78.

W. A. Hamm,

Endorsed: Recd. Payment in full.

D. M. Tarter,

Filed Nov. 5, 1891.

Turner Oliver, County Clerk.

-----o-----

\$19.25

July 30, 1891.

R. D. Carter, treasurer, pay to the order of C. H. Schrickram, nineteen dollars 25/100 value received, and charge the same to account of To Seven Devils Wagon Road.

No. 79.

W. A. Hamm,

Endorsed:- H. Schrickram, Sept. 12th/ 91,

Received on the within \$14.05,

Oct. 11, '91, recd Payment in full.

Filed Nov. 5, 1891.

Turner Oliver, County Clerk.

-----o-----

\$29.50

July 30, 1891.

R. D. Carter, treasurer, pay to the order of Harry Gray, twenty-nine dollars and 50/100, value received, and charge the same to account of to Seven Devils Wagon Road.

No 80,

W. A. Hamm,

Endorsed:- H. Gray, Oct. 10, 1891.

Recd. Payment in full, W. A. Hamm,

Filed Nov. 5, 1891.

Turner Oliver, County Clerk.

-----o-----

Pine Valley, Oregon Oct. 24th 91,
Received of A. P. Greener ,
\$18.00 for Labor on the wagon
road leading from Pine Valley to Ballards Landing.

M. P. Gregg,

Pine Valley, Oregon, Oct. 24th 91,
received of A. P. Greener \$4.50 for labor, done on the wagon
road, leading from Pine Valley to Ballards Landing.

Wm. Ashby.

Endorsed:- Filed Nov. 5, 1891.

Turner Oliver, County Clerk.

Pine Valley Oregon, Nov. 2d, 1891,

Hon . I. N. Sanders,

Dear Sir:

Enclosed please find road checks and receipts for money
paid out by me for labor and material furnished on Pine Creek and
Seven Devil Wagon Road, to the amt. of \$1354.23

For registering warrants and money. _____ .77

1355.00

I received for the first \$500.00 warrant 452.50

for the second " 450.00

Third " 452.50

I have spent 4 days in looking after the road and paying off
men since my last report, I thought that I would be in Union while
Co. Court was in session this month but circumstances were such
as to prevent my coming. Hoping that you will find my account all
O.K. I am very respectfully, & C.

A. P. Greener,

Endorsed: Report of A. P. Greener, Supt. of Appn. on Tarter Road,
Or. Seven Devils, Rd.

Filed Nov. 5, 1891.

Turner Oliver, County Clerk.

-----o-----

Pine Valley, Oregon, April 4", 1891,

I. N. Sanders, Co Judge.

Dear Sir:

Inclosed please find a map showing the union and Cornucopia, J. Baker, Luther Lloyd, Brown, Lee, and D. M. Tarter roads, it is the opinion of myself and others that \$1000.00 can be saved by commencing the Pine Creek Road to the seven devils, at the terminus of the J. Baker road. You will see that the H. J. Baker road intersects the Union & Cornucopia Road also the Luther Lloyd Road, which is already built. It will ^{cost} ~~ets~~ ten or twelve hundred dollars to build the D. M. Tarter road from where it leaves the Brown Lee road to where it intersects the Baker road, and then it will not be as good a road as the other, I was told that Mr. Henderson is in favor of running the Pine Creek road over the hills and down fish creek. I do not think that would be near as good a route as the one down the creek as there will be two very high hills to climb, the one coming out from fish creek raising one foot in four and the ground is very soft until late in the spring, while to go down Pine from the terminus of the Baker road will give a light and uniform grade and a solid road bed. I have not changed my opinion in regard to the cost of the road. I think it a harder road to build than the road from Sanger to Cornucopia, and I find that most of the men who have been over the route think about as I do, I would like very much to see the road built as I think it would be of great benefit to this part of the Country, but I am not anxious enough to misrepresent the facts in regard to the cost to the County Court, let them know the truth and then if they decide to build the road we will all say good.

I have been over what is known as the Greener road. It is not the route to the Seven Devils,

Very respectfully,

A. P. Greener.

Pine Valley, Oregon June 29, 1891.

Hon. I. N. Sanders,

Dear Sir:

I herewith inclose an order for the \$500.00 please hand it to Mr. Guild, I have just returned from a trip over the road. They have about 4 miles yet to build. I think it will take them to the 20th of July to get to the landing. I am not satisfied with the road as it runs, around Mrs. Mcbaned place. ^l When Mr. Ham came there Mr. McLean stood him ^{off} and went ahead of the road workers on unurveyed government land and put up a temporary fence that crowded them entirely off from the road survey into the hills for a distance of 2 miles and that spoils the entire road just as two or three bad ^{links} ^{whole chain.} spoils a claim. My opinion is that, that part of the road should be changed and put on the survey before the \$1000 allowed and farther I am not willing to trust my judgment in receiving the road. There are so many against me that I cannot help but insist that it is the duty of yourself as one of the Commissioners to come out and go over the road with me. It is only a temporary affair with the Baker Road Co. but with Union County it is permanent. We must receive it as a Co. road and be held responsible for its condition in the future. I can not convince myself that the Co. Court realize the magnitude of this road and the responsibility they wish me to assume it is like sending a lone Corporal out to contend with a half doz. Brigadiers with full command I think that they are entitled to the 500 and should have it to help them along, but I do not think that I will order the \$1000 until some member of the Co. Court comes out and decides or helps me to, decide whether or not they shall have it. About the 10th or 12th of July will be the time to go over the road as it is hard to decide when they will get through. Please let me know when ^{you} or your rep will come so that I will be ready to go with you.

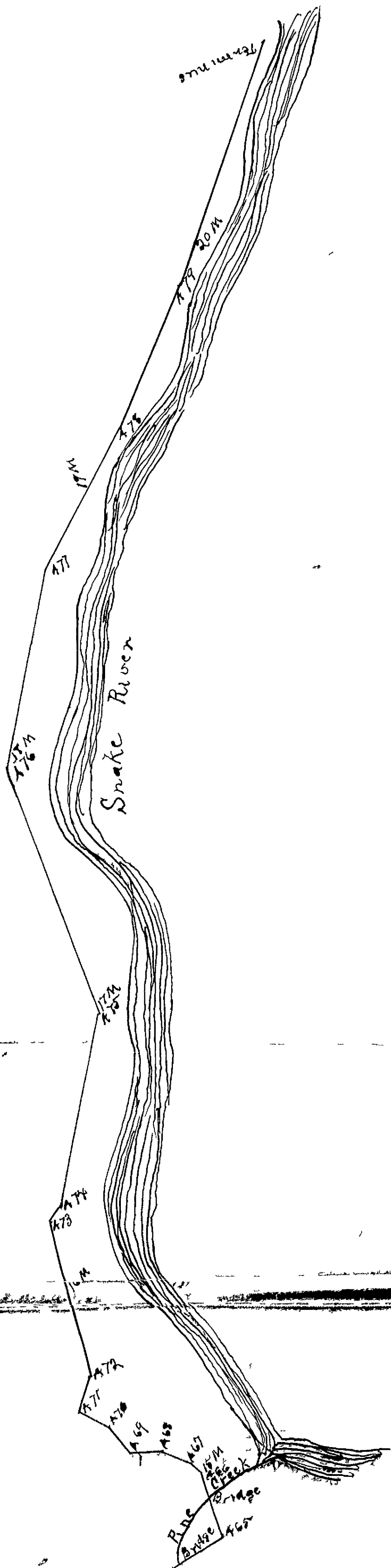
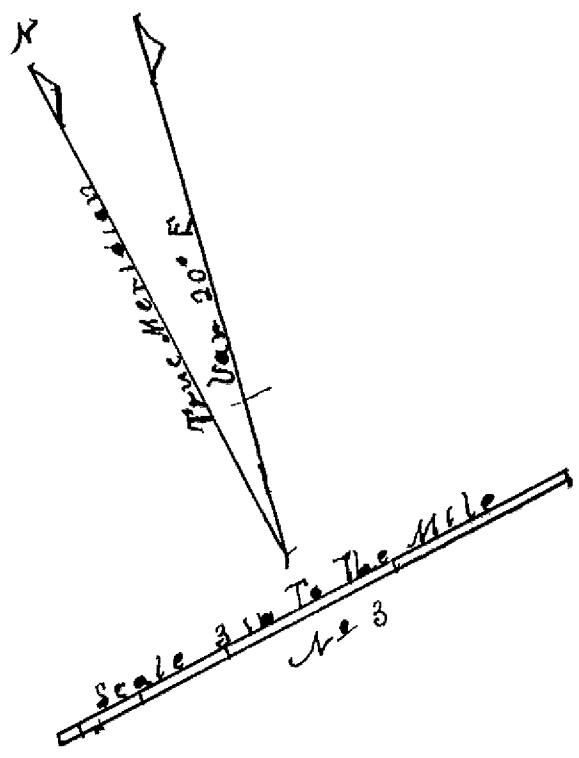
P.S. I think it will be safe to send the letter in reg. letter. A.P.G.

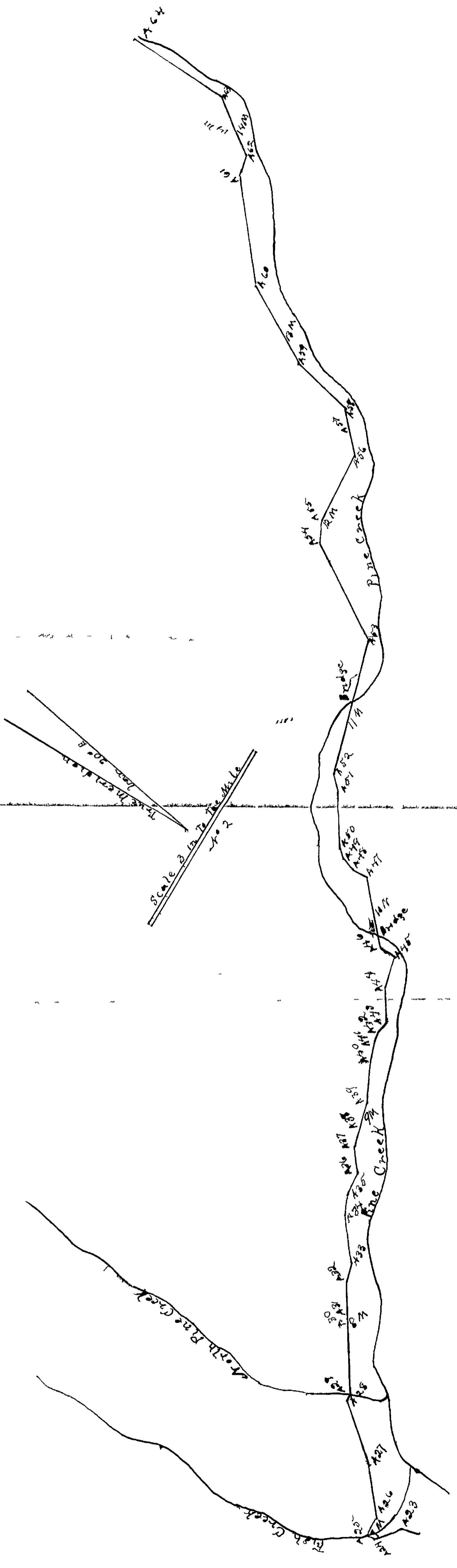
Endorsed: ^{in R. Jester Road.}
filed July 6th 1891.

Very Respectfully &

A. P. Greener.

^{Simon Oliver}
County Clerk.





Scale 3 in. To The Mile
 True Meridian 90° E

Bridge

Bridge

Pine Creek

North Pine Creek

Fish Creek

IN THE COUNTY COURT OF THE STATE OF OREGON FOR UNION
COUNTY.

In the matter of the County)
Road petitioned for by D. M.)
Tarter, et al.)
-----)

S T A T E O F O R E G O N,
County of Union. ss:

I, G. W. Benson,
County Clerk of Union county, Oregon, do hereby certify that
the foregoing is a true and correct transcript of the
original papers in the above entitled road matter transferred
to Baker county, Oregon, including a copy of the orders of
the Court in said road matter.

IN TESTIMONY WHEREOF, I have hereunto set my hand and
affixed the seal of the County Court, this
27th day of June, A. D. 1902.

G. W. Benson Clerk.

Justice
County Court

~~State of Oregon~~
for
Union County

Justice minutes
of the road petitions
for by A.M. Foster
et al.

Transcript of
papers taken from
to Baker County,

Oregon

Filed June 27, 1902

By W.S. Bennett

Clerk

343

First Judicial Day Wednesday March 4th 1891

more than thirty days immediately prior to the presentation of said petition to this Court, notifying all persons concerned that application would be made to this Court at the present session of this Court; and that the notices so posted were in due form and duly signed by the petitioners, and that a bond for the cost of this proceeding has been duly given.

It is therefore Ordered that J. P. Halley, W. S. Hunter and John Morrison be appointed Viewers of said road, and that J. L. Curtis be appointed surveyor of said road, and that they meet at Alicel on the 14 day of March 1891 at the hour of 10 o'clock A.M. and after qualifying to view, survey and lay out said road according to law.

4 In the Matter of the proposed }
County Road petitioned for by }
D. M. Tartar et al }

Comes now D. M. Tartar one of the petitioners for the above named proposed County road and presents to the court the petition of himself and others praying for the location and establishment of a County road described as follows, to wit:

Commencing at a point on the present County road at the SE corner of the SE⁴ of the NW⁴ of Sec 24 T. 8 S. of R 46 E. W. M. thence running North 440 yds, thence North Easterly to the South East corner of the North East quarter of Sec 13 thence North one half mile to a point at or near the S.E. corner of Sec 12 thence North Easterly one quarter of a mile to a point 20 rods E. of Township line in Township 8 S. of R 46 E. W. M. thence North easterly to a point 40 rods E. of the NW corner of the SW⁴ of Sec 7 Township 8 S R 47 E. W. M. thence down Pine Creek on the North side of said creek on the most

First Judicial Day Wednesday March 4th 1891

practicable route crossing what is known as Fish Creek near its mouth, thence following present graded road to crossing of North Pine Creek, thence down Pine Creek to the old Indian Crossing, thence crossing Pine Creek and following said creek to second low water crossing, thence crossing the North side thence down North side of Pine Creek to its junction with Snake River thence down the West side of Snake River to a large pine tree at what is known as Ballards Landing all of the above points and places being in Union County Oregon

And it appearing to the Court that said petition is signed by more than twelve householders of this County residing in the vicinity of said proposed road, and that said petition properly specifies the place of beginning, intermediate points and place of termination of said road, and it satisfactorily appearing to the Court that notice has been given by advertisement posted at the place of holding County Court, to wit: at the front of the Court House door in County of Union State of Oregon, and, also in three public places in the vicinity of said proposed road, to wit:

One at a point on the present County road at the SE corner of the SE⁴ of the North West $\frac{1}{4}$ of Section 24 Township 8 S of Range 46 E. W. M. One on a pine tree near the junction of Fish Creek & Pine Creek and One on a large Pine Tree at what is known as Ballards Landing for more than thirty days immediately prior to the presentation of said petition to this Court, notifying all persons concerned that application would be made to this Court at the present session of this Court; and that the notices so posted were in due form and duly signed by the petitioners, and that a bond for the cost of this proceeding has been duly given

It is therefore ordered that A. P. Greener, Jas. K. Graham and George Henderson be appointed viewers of said road, and that J. L. Curtis be appointed Surveyor of said road, and that they meet

First Judicial Day

Wednesday March 4th 1891

at Pine Valley Post Office on the 25 day of March 1891 at the hour of 10 o'clock A.M. and after qualifying, to view, survey and lay out said road according to law.

In the Matter of the Claim
of Union County against
R. D. Ruckman

Now at this time, It appearing to the Court that R. D. Ruckman had issued in his favor the 19 Day of May 1888 a county warrant in the sum of \$50⁰⁰ being a claim for damages, on account of the location, or the attempted location of a County road through his lands, in this county, on petition of O. H. Fay and others, viz: Sept. 10th 1855. And it appearing to the Court that the order of this Court in issuing or authorizing the issue of the said county warrant to the said Ruckman was wholly without jurisdiction, or authority of law. And that the said proceedings establishing the said Road as a County Road, has been adjudged void, and the same annulled. And that the said County Warrant or the value thereof is due to the said Union County and should be refunded to the county.

It is therefore hereby ordered, by the court that an action be instituted in the name of the County against the said R. D. Ruckman for the recovery of the value of the said warrant viz: the sum of \$50⁰⁰. And R. Eakin is hereby appointed, and authorized to bring the said action and prosecute the same to final termination.

First judicial Day

Wednesday April 8th 1891

road and that they meet at the CroDell Bridge on April 25th 1891 at the hour of 10 o'clock A.M. and after qualifying to view, survey and lay out, ^{said road} according to law.

In the Matter of the Road }
petitioned for by J.C. Oliver et al }

This Matter came on to be heard at this time upon the Report of Viewers heretofore filed herein and said report having been read in open Court as required by law It is therefore ordered that said report be held for a second reading on some other day of this term of Court

In the Matter of the Road }
petitioned for by Jas Farley et al }

This Matter came on to be heard at this time on the Report of Viewers heretofore filed herein and said report having been read in open Court as required by law It is therefore ordered that said report be held for a second reading on some other day of this term of Court

In the Matter of the Road }
petitioned for by G.M. Tartar et al }

This Matter came on to be heard at this time on the Report of Viewers heretofore filed herein and said report having been read in open Court as required by law It is therefore ordered that said report be held for a second reading on some other day of this term of Court.

In the Matter of the }
Catherine Creek Improvement }

This Matter came on to be heard upon the Remonstrance heretofore filed herein and the Court not being fully advised in the premises takes it under advisement to be acted on at the next regular term of this Court

Second Judicial Day

Thursday April 9th 1891

be approved and adopted by the court, and that said proposed road be declared a public highway of Union Co. Oregon and ordered opened up and placed in repair for travel according to law. It is further ordered that the report of the viewers be placed on record in this journal and that the surveyor's plat of the proposed road and his field notes of the survey thereof be placed on record in the book of Plats of County roads of Union County Oregon, and that O. B. Strickland, Road Supervisor of road District, No. 40 the same being the road district in which said road is located be furnished with a copy of the petition herein, and a copy of this decree and ordered to open up said road and place the same in repair for travel.

In the Matter of the proposed
County Road petitioned for by
D. M. Tartar et al

This Matter came on to be heard at this time on the reports of the Viewers and Surveyor heretofore appointed, herein for a second reading as provided by law, and the Report of Viewers being in words following, to wit

Report of Viewers

To the Honorable County Court for Union County, Oregon.

The undersigned viewers heretofore on the 4 day of March 1891 appointed to view and lay out and alter the proposed County road of which the survey hereto attached is a true and correct description as petitioned for by D. M. Tartar et al by leave to report that on the 20 day of March 1891 in pursuance with said appointment and order after being duly sworn to faithfully and impartially discharge the duties of said appointment, we proceeded to view out said proposed road for the whole distance thereof, and that in our opinions said proposed road should be laid out and established as a public highway of Union County Oregon, that the same is practicable and would add materially to the convenience of the householders residing in the vicinity thereof, we therefore recommend that said proposed road be laid out and declared a public highway of

Second Judicial Day

Thursday April 9th 1891

of said County.

A. O. Greener

George Henderson

And said report of the viewers and the report of the surveyors having been now publicly read in open court, on two several days of the present term of the court, and it appearing to the court that said viewers report favorably thereon, and recommend that said proposed road be established as a County road and be declared a public highway of Union County, Oregon and all the proceedings herein having been regular, and according to law, and no remonstrance or claim for damages having been filed herein and there having been no cause shown why this proposed road should not be declared a public highway and ordered open according to law, and the court being satisfied from the report of the viewers that such road will be of public utility it is therefore considered and ordered by the court that said reports of the viewers and surveyor be approved and adopted by the court, and that said proposed road be declared a public highway of Union Co., Oregon and ordered opened up and placed in repair for travel according to law. It is further ordered that the report of the viewers be placed on record in this Journal and that the surveyor's plat of the proposed road and his field notes of the survey thereof be placed on record in the book of Plats of the County roads of Union County, Oregon, and that C. A. Oliver Road supervisor of road District No. 31 the same being the road district in which said road is located, be furnished with a copy of the petition herein, and a copy of this decree and ordered to open up said road and place the same in repair for travel.

In the Matter of the proposed
County Road petitioned for
by James Darley et al

This Matter came on to be heard
at this time on the reports of the Viewers and Surveyor heretofore.

Second Judicial Day

Thursday April 9th 1891

In the Matter of the Road }
petitioned for by D.M. Darter et al. }

This Matter came on to be heard at this time on the petition of citizens of Pine Valley for an appropriation out of the County Treasury to assist in the opening up of the road petitioned for by D.M. Darter et al., and it appearing to the Court that said County Road if opened up and placed in repair for travel would be of great public utility to a large portion of the people of Union County and that said road ought to be opened up and that an appropriation ought to be made for that purpose and it appearing also that a good practical road already exists from Pine Valley to the mouth of Fish Creek which for the present season could be adopted and used at a very slight expense. It is therefore considered and ordered by the Court that the sum of \$1500 be appropriated out of the County Treasury toward opening up the said petitioned for by D.M. Darter et al., between said Fish Creek and Ballards Landing on Snake River provided that enough money in addition thereto is raised by subscription or donation to open the said road through for travel, this appropriation to be complete and the warrants drawn to cover the same whenever it shall appear to the satisfaction of the County Court that said road has been completed between the points named and placed in repair for travel.

In the Matter of the appropriation }
heretofore ordered on the Road pe- }
titioned for by A.P. Bremer et al. }

It appearing to the County Court that the conditional appropriation heretofore made at the January Term of this Court to improve the County Road from Pine Valley to Brownlee Ferry on Snake River has not yet been drawn and that no person has given the bond therein required and that the Viewers heretofore appointed to examine said road have reported to this Court that the said appropriation should be applied on the Road

First Judicial Day

Wednesday May 6th 1891

In the Matter of Return of }
 Surveyors Instrument

Come Now N. O. Wilson and presents to the Court the Surveyors Instruments heretofore borrowed by him from the County and asks that they be accepted and his bondsmen discharged and it appearing to the Court that the said Surveyors Instruments have not been damaged It is considered and ordered by the Court that they be accepted and returned to the Clerk and the said bondsmen exonerated from further liability therein

In the Matter of the Road petitioned }
 for by D. M. Carter et al

at this time is presented to the Court a letter from C. W. James stating that the work on the above entitled road from Fish Creek on Pine Creek toward Snake River at Ballards Landing is progressing very favorably and asking that \$500 of the appropriation heretofore made to open up said road be made available for use now It is therefore considered and ordered by the Court that A. P. Greener of Pine Valley be appointed to go over the road and report to the Court by the 1st day of June the Character and amount of work done and the condition of the road that has been made pending which report action on the petition is continued.

In the Matter of the proposed }
 Improvement on the County Road }
 East of Catherine Creek Bridge

This Matter came on to be heard at this time and the Court being not fully advised in the matter It is ordered that this matter be continued for the term

First Judicial Day

Wednesday June 3rd 1891

Grande Ronde river and using as near as practicable the bed and meanderings of the old Foster Toll Road to a point just East of where the same crosses the West line of Sec. 36 Tp. 25 R. 37 E. W.M. thence leaving said Foster road bed in said Sec. 36 as aforesaid and running thence in a North Westerly direction through the NE corner of Sec. 35, and the SW corner of Sec. 26 and just a little SW of Martin Landers' house and across the NE^{1/4} of Sec. 27 and the SE^{1/4} of Sec. 22 and just SW of A Robi saw mill and through the SW^{1/4} of Sec. 22 and the N^{1/2} of Sec. 21 to and terminating at the SE corner of SW^{1/4} of SW^{1/4} of Sec. 16. The said Secs. 36, 35, 26, 27, 22, 21 and 16 being in Tp. 25 R. 37 E. W.M. The said road being about 5 miles in length and all in Union County Oregon, has had a portion of its survey and land marked so changed and mutilated that a dispute has arisen as to what is the correct line of said road. It is therefore considered and ordered by the Court that William Moss, Al Hughes and Thos. Owsley be appointed Viewers and J. L. Curtis Surveyor to review and ^{re}survey said road and establish the line thereof on the same route and line heretofore surveyed and that they meet at the Cro Dell Bridge on Saturday June 13th 1891 at 9 o'clock A.M. and after duly qualifying that they review and reestablish said road.

In the Matter of the Road }
petitioned for by D.M. Farter et al }

This Matter came on to be heard at this time on the Report of A. O. Bremer heretofore appointed in Vacation by the County Judge to view said road and investigate the work being done on the said road and it appearing from said report that there has been good work done on said road which will be of great public utility, and that a part of the appropriation heretofore made on said road ought to be made available for use at the present time. It is therefore considered and ordered by the Court that the Clerk draw warrants on the Treasurer for \$500⁰⁰ to be ap-

First Judicial Day

Wednesday June 3rd 1891

plied on said appropriation and A. P. Bremer is hereby appointed to draw and receipt for said warrants and superintend the disbursement of the same

In the Matter of the Road }
petitioned for by J. Q. Shirley et al }

This Matter came on to be heard at this time on the application of several citizens made in open Court to have the County pay the damages heretofore appraised and allowed herein, to wit: \$100⁰⁰ to John Phyl and \$125⁰⁰ to L. R. Holmes and it appearing to the Court that the petitioners have not yet paid said damages and that said road would be of great public utility to a large portion of the County and of as much utility to the County at large as to said petitioners It is considered and ordered that said damages be paid out of the County Treasury and the Clerk is directed to draw warrants on the Treasurer for the same Thereupon the Report of Viewers was read in open Court for the first time as required by law and is held for a second reading on some other day of this term of Court

In the Matter of the Bridge }
over Catherine Creek in Union }

This Matter came on to be heard at this time on the Petition of the City Council of Union asking for an appropriation for the benefit of the Catherine Creek bridge in the City of Union and it appearing to the Court that the said Catherine Creek bridge is within the corporate limits of the city of Union and is therefore a city street and not a County road and the Court not having jurisdiction in this matter It is considered and ordered by the Court that the said petition be overruled and denied

Second Judicial Day

Thursday Sept 10th 1891

In the Matter of the Road,
petitions for by D.M. Tarter et al }

It appearing to the Court at this time that there remains in the County Treasury the sum of \$500⁰⁰ of the appropriation heretofore made on the Road petitioned for by D.M. Tarter et al, that there are a large amount of claims for work done on said road that are yet unpaid and that some necessary improvements will still have to be made on said road. It is therefore considered and ordered by the Court that warrants be issued on the County Treasurer in favor of A.P. Greener, the Superintendent of said road, for the sum of \$500⁰⁰ the whole of said unexpended appropriation and that the same be sent to him, the said Greener, or paid out on his written order, and that the same be expended by him in the payment of said bills and the completion of said road.

In the Matter of a Scholar
Ship to the State Agricultural
College }

At this time is presented to the Court the nomination and recommendation of Chester T. Colt for a scholarship in the State Agricultural College and it appearing to the Court that said applicant has been regularly nominated by State Senator J.W. Norval and that the School Superintendent has certified to his qualification for said position and that there is still one vacant scholarship belonging to this County in said College and there being no other candidates for appointment at this time. It is therefore considered and ordered by the Court that said Chester T. Colt be appointed to a free scholarship from Union County in said State Agricultural College.

Fourth Judicial Day

Thursday Nov 5th 1891

In the matter of the }
 Road petitioned for by }
 D.M. Tarter et al } This matter came on to be heard at this
 time on the report of A.P. Greenes Supt of the appropriation
 made on the above entitled road from which report it appears
 that said Supt rec'd for the County warrants issued, the total
 sum of \$1355.⁰⁰ and paid out the whole thereof on said
 road for which he files 37 vouchers, and it appearing to the
 Court that said report is regular It is approved by the
 Court and the Clerk is ordered to place said report and
 vouchers on file with the papers in said road matter.

In the matter of the }
 bridge over Catherine Creek }
 on the Road petitioned for by }
 J. Q. Shirley et al }

At this time it appearing to the Court
 that J.J. Odale has completed his contract and built the bridge ac-
 cording to the terms of his contract over Catherine Creek on the
 road petitioned for by J. Q. Shirley et al, and that the same
 has been examined and received by this Court; that the contract
 price of said bridge was \$695.⁰⁰ and the Contractor was to re-
 ceive \$3.⁰⁰ per foot for all necessary approaches thereto; that it
 was necessary to build 48 feet of approaches, all of which has been
 completed according to contract, making the whole of the contract
 price the sum of \$839.⁰⁰ which is now due in County Warrants.
 It is therefore considered and ordered by the Court that the
 Clerk be instructed to issue warrants on the Treasurer in
 favor of the said J.J. Odale for the said sum of \$839.⁰⁰ when-
 ever he shall call for the same.

In the matter of the }
 allowance of miscellaneous }
 Bills against the County }

At this time it is ordered by the Court
 that the Bill of Hall Bros for \$405.⁰⁰ for charges advanced on ship-
 ment of Jail Cells be allowed.

It is further ordered that the Bill of S. Alberson for \$2.⁰⁰ for
 J.P. fees State vs John Dow be allowed.

It is further ordered that the Bill of S.J. Souder for \$15.⁰⁰ for