

May 16th 1858

Report of Viewers & Surveyor
read first time and passed
for second reading on same
other day of this term

Report of Surveyor

Viewers read

second time this

17 day May

Road petitioned
for by

M A Stevenson et al

THE GREAT BRITISH
LIBRARY

1888

12.11.10

May 7 Petition rec Viewers aff'd
 Journal D p 302


May 16 1st reading reports
 Journal D p 304

May 17 ordered opened
 Journal D p 343

294

Road

Change w, commencing about 10
 rods S of NW Cor, Sec 31, T 1 N R 40 E
 hence 1/4 mile N E



294

Petition for change of a
Portion of County Road x

In the Hon county Court for Union County
Oregon. ^{M. A. Stevenson} I the undersigned a house holder
of said County of Union and residing in the
vicinity and on the land over which the
present Road runs and also the owner of
said land would petition your Hon-
body to alter and reestablish ~~upon~~ that
portion of the public highway which now passes
over petitioner's land and commencing at
a point about ten rods south of of the
north west corner of section 31, Township
one N. of range 40 E. W. 7n. and said
proposed change shall thence run north
east as near as practicable a distance
of a quarter of a mile to a culvert
in the Hollow and entering again upon
the public Highway x That the said proposed
change is partially on public land and
partly on petitioner's land x That said
change does not pass over the lands of any
~~no~~ other person x That the proposed change
will shorten the road and make travel
no less difficult x That the proposed change
occurs on the public highway in Union Co. or
passing over the Morelock Bridge on towards
Gelp Flat.

Diagram ^{N. 31} E. change in Red ink
dated at Union, Union Co. Or. Dec 18: A.D. 1888

M. A. Stevenson

within ~~the~~ ~~year~~

William Pitt Rivers
March 7th 1889

and last year.

J. J. Shedd and

Leah Shedd

of Springfield

and Mass

and

will be able to meet on

Saturday 17th 1888 at ten

o'clock in. at the house

of Mr. A. Morrison

Mass Petition

of

Mat. Stephens

Filed July 18th 1888

A. P. Mills clerk

Reg. J. Blinn

Know all Men by these Presents:

THAT WE, *M. A. Stevenson* as principal and
J. J. Chandler surety of the County of *Union*
 and State of Oregon, are held and firmly bound unto the said County of *Union* in
 the sum of *one hundred* Dollars, the payment of which, well and
 truly to be made, we bind ourselves, our heirs, executors and administrators, firmly by these presents.

Signed this *18th* day of *July* A.D. 188*8*

Now the condition of the above obligation is such, that whereas, if the County Road petitioned for by *M. A. Stevenson* over his land ^{change} and others, and presented at the *March* Term, 18*88* of the County Court of said *Union* County, commencing *on the public* highway over the *Murlock* bridge towards *E. M. Deet* in said County and State and at a point about ten rods South of the N. W. Corner of section 31 Township one N of Range 40 E. W. M. thence running North East as near as practicable one quarter of a mile and entering said highway at a culvert in a *hollow* be changed and and reestablished be located and established, then this obligation to be void, otherwise to remain in full force and virtue in law.

M. A. Stevenson
J. J. Chandler

STATE OF OREGON,

County of *Union* } ss.

J. J. Chandler and

two hundred each for himself says that I am worth the sum of *two hundred* Hundred Dollars over and above all debts and liabilities and property exempt from execution, and that I am a resident and householder in said County and State.

J. J. Chandler

Subscribed and sworn to before me, this *18-* day of *July* A. D. 18*88*

A. S. Neill Clerk,

By *J. Oliver* Deputy.

Bond of Road Petitioners.

Wm. Stevenson
J. G. Chandler

Petitioners.

Filed *Feb 18* - 188*8*

A. D. Neill

County Clerk.

By *J. Ohmer*

Deputy.

To The Honorable County
Board of Union County State
of Oregon

We, the undersigned viewers
appointed by your body to
view a proposed change in
a County Road petitioned
for by M. A. Stinson.

Commencing near the N. W.
corner of Sec 31, T. 1. N., R.
40. E. of the W. M.


submit the following report.
We met on the 16th day of Mar.
1888. and after first being
duly sworn in presence
with Moses Austin as
surveyor, and Jasper Chandler
and J. J. Chandler as Chancemen
proceeded to view and survey
and lay out the proposed

change. We found the change
to lay on very good ground
and much shorter than part
to be vacated as shown by
surveyors Plat and report
here with annexed.

and taking into consideration
the necessity that exist
for said change. we
recommend that it be
established as a County Road

Jasper. Chandler
J. J. Chandler
J. L. Weaver } viewers

Sec. 31. G. 1. N. R. 40. E. W. M.



Surveyors Report to owners of a
 proposed change in a County Road
 Petitioned for by M. A. Stevenson
 Commencing at A Road No XXVI
 which is 3 Chains south of the
 North West corner of Section 31
 Township one North of Range 40 East
 of the Will-Mer By setting R.
 Post. Thence North 1 Chain to A.P. 1
 Thence N. $74^{\circ}30'$ East 12.20 " " " " 11
 " " $47^{\circ}30'$ " 5.40 " " " 111
 " " 64° " 5 " $\frac{1}{2}$ R.T. Road
 at the intersection of said Road at A Road
 No. XXVIII whole distance 19.60 Chains
 Mag - Wes. 20° East

State of Oregon
 County of Union

I do here by certify that above
 field notes and plat are correct
 as surveyed by me on the 16th
 day of March 1888

Moses Gustafson
 County Surveyor

Mr. A. Stearns
Boston

Recd May 15th 1888
Asst. Secy
Exp. Office Depy

First Judicial Day

Wednesday March 7th 1888

In the matter of a proposed
Change in the County Road

Comes now M. A. Stevenson and presents to the Court his petition praying for a change to be made in the public highway in Union County Oregon passing over the Warlock Bridge or towards Elk Flat, and a portion of which passes over lands of Petitioner, said change commencing at a point about ten rods South of the North West corner of Section 31, Township one South of Range forty SWM and shall thence run north east as near as practicable a distance of a quarter of a mile to a culvert in the Hollow and entering again upon the public highway. And it appearing to the Court that said proposed change is partially on public land and partly on Petitioner's land and does not pass over the lands of any other person. And it further appearing to the Court that a good and sufficient undertaking has been filed according to law. It is therefore considered and ordered by the Court that Joel Weaver, J. J. Chandler and Jasper Chandler be appointed Viewers, and Moses Austin Surveyor, to view Survey and report upon said proposed change of County road and that they meet at the house of M. A. Stevenson on Saturday the 17th day of March A.D. 1888 at ten o'clock A.M. and that they duly qualify according to law before entering upon the discharge of their duties in this behalf.

In the matter of a proposed
County Road petitioned for
by J. A. Deaney and others.

Now at this time comes J. A. Deaney and presents to the Court the petition of himself and 37 other praying for the establishment of a County road described as follows, to-wit: Commencing at a point 46 1/2 rods South of the South East corner of Sec. 16. in Township 8 South of Range 46 EWM thence following as near as practicable the present road leading from Pine to Eagle Valley to what is known as the Stewart grade ^{by the most practicable route} to 18 rods East of the N.E. corner of Sec. 24. Township 9. South of Range 45 EWM. And it appearing to the Court that more than 12 of said petitioners are legal householders of Union County living in the vicinity of said proposed road, and proof having been filed herein from which it appears that legal notice of the pendency of this proceeding has been given and a good and sufficient undertaking having been filed herein as provided by law and no remonstrance having been filed herein or cause shown why such County road

As it remembered that at a Regular Term of the County Court of the County of Union from the State of Oregon begun and held at the Court House in the City of Union on Wednesday the 16th day of May A.D. 1888, the same being the Wednesday after the second Monday in said month and the time fixed by law for holding a Regular Term of said Court, when were present:

The Hon. O. P. Goodall, County Judge
 John D. Christian, Commissioner
 A. D. Neill, Clerk
 A. M. Hamilton, Sheriff

Due proclamation of the opening of Court having been made the following proceedings were had, to-wit:

In the Matter of the proposed }
 County Road petitioned for }
 by J. L. Row et al. } This matter came on to be heard at
 this time on the Reports of Viewers and Surveyor heretofore appointed
 herein, and said Reports having been read for the first time they
 are laid over for a second reading on some other day of this
 Term.

In the Matter of the proposed }
 County Road petitioned for }
 by J. M. Bartmess et al. } This matter came on for hearing on the
 petition of J. M. Bartmess et al. for a County Road. And it appearing
 to the Court there is no Bond filed herein as required by law
 upon motion of J. D. Slater, atty for petitioners, the consideration
 of the petition is hereby continued until Saturday May 19th at
 10 o'clock A.M.

In the Matter of the }
 proposed change in }
 the County road petitioned }
 for by M. A. Stevens et al. } This matter came on to be heard on
 the Reports of Viewers and Surveyor heretofore appointed herein
 and said reports being read in open Court for the first time
 are laid over for a second reading on some other day
 of this Term.

Second Judicial Day

Thursday May 17th 1888

our opinion said proposed road should be laid out and established as a public highway of Union County, Oregon. That the same is practicable and would add much to the convenience of the house-holders residing in the vicinity thereof, we therefore recommend that said proposed road be established as laid out and declared a public highway of said County.

W. R. Jasper
J. P. De Long

In the matter of the proposed }
County Road petitioned for }
by John Stoddard et al. }

This matter came on for hearing on the Reports of the viewers and surveyor heretofore appointed herein and it appearing to the Court that claims for damages have been filed herein by John N. Nice, John Simonis, Henry Bauer and Thomas Bryant by his Guardian John O'Kryant on account of said proposed road, in which they all allege that they will be greatly damaged by the location and establishment of said proposed road, It is therefore ordered that three disinterested householders, viz: John Graham, William Shawler and Howard Campbell, be appointed appraisers to examine the premises of each of said claimants and report to this court how much less valuable the premises of each will be rendered on account of the construction of said proposed road, That after being first duly sworn by some Justice of the Peace or Notary Public to faithfully and impartially perform their duty in this behalf, they meet at the Residence of John Simonis on Monday May 28th 1888 at 10 o'clock A.M. and proceed with their duty above set out and report to this court according to Law.

In the matter of the }
proposed change in }
County Road petitioned }
for by M. A. Stevenson }

This matter came on for hearing on the Reports of Viewers and surveyor heretofore appointed herein for a second reading, And it appearing to the Court that said reports are favorable, and no remonstrance having been filed herein or cause shown why such reports be not

Second Judicial Day

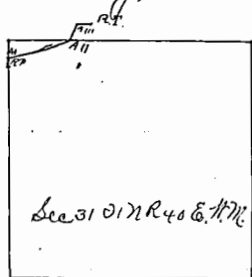
Thursday May 17th 1888

adopted and the road declared a public highway, and it appearing to the court that all the proceedings herein have been regular and according to Law It is therefore considered and ordered by the court that the reports be approved and placed on record, And as the proposed change is for the special advantage of petitioner through whose land it passes, he is hereby ordered to place the new road in as good repair and condition as the one to be vacated, ^{and pay the expenses of the property,} and when this is done it is further ordered that the same be declared a public highway of Union County Oregon.

Report of Viewers

To the Honorable County Court of Union County State of Oregon
 We, the undersigned Viewers appointed by your body to view a proposed change in a County Road petitioned for by M. A. Stevenson, Commencing near the N.W. corner of Sec 31 T. 1 N. of R. 40 E. of the T. M. submit the following report:-

We met on the 16th day of March 1888 and after first being duly sworn in present with Moses Austin as surveyor and Jasper Chandler and J. J. Chandler as chairmen proceeded to view and survey and lay out the proposed change. We found the change to lay on very good ground and much shorter than part to be vacated as shown by Surveyors plat and report herewith annexed and taking into consideration the necessity that exists for said change, we recommend that it be established as a County road.



Jasper Chandler }
 J. J. Chandler } Viewers
 Joel Weaver }

Surveyors Report to Viewers of a proposed change in a County Road petitioned for by M. A. Stevenson.

Commencing at A post No XXVI which is 3 chains South of the North West corner of section 31 Township One North of Range 40 East of the Will Mer by setting R post thence North 1 chain to A p i
 Thence N 74° 30' East 12.20 chains to A p ii
 " " 64° " 3 " " to R. 2. post at the intersection of said road at A post No XXVIII whole distance 19.60 chains
 May Veri 20° East
 State of Oregon }
 County of Union } I do hereby certify that above Field Notes and plat are correct as surveyed by me on the 16th day of March 1888
 Moses Austin County Surveyor