

No 511

ⁱⁿ
Circuit

Court

Murphy Grant & Co

Plaintiff

vs

D. B. Rees & J. W.
Baird

Defendant

Action for

Money

Docket

Page

R. Eakin

Attorney for Plaintiff

Attorney for Defendant

RECEIVED
JUN 1 11 AM '11
U.S. DEPT. OF JUSTICE

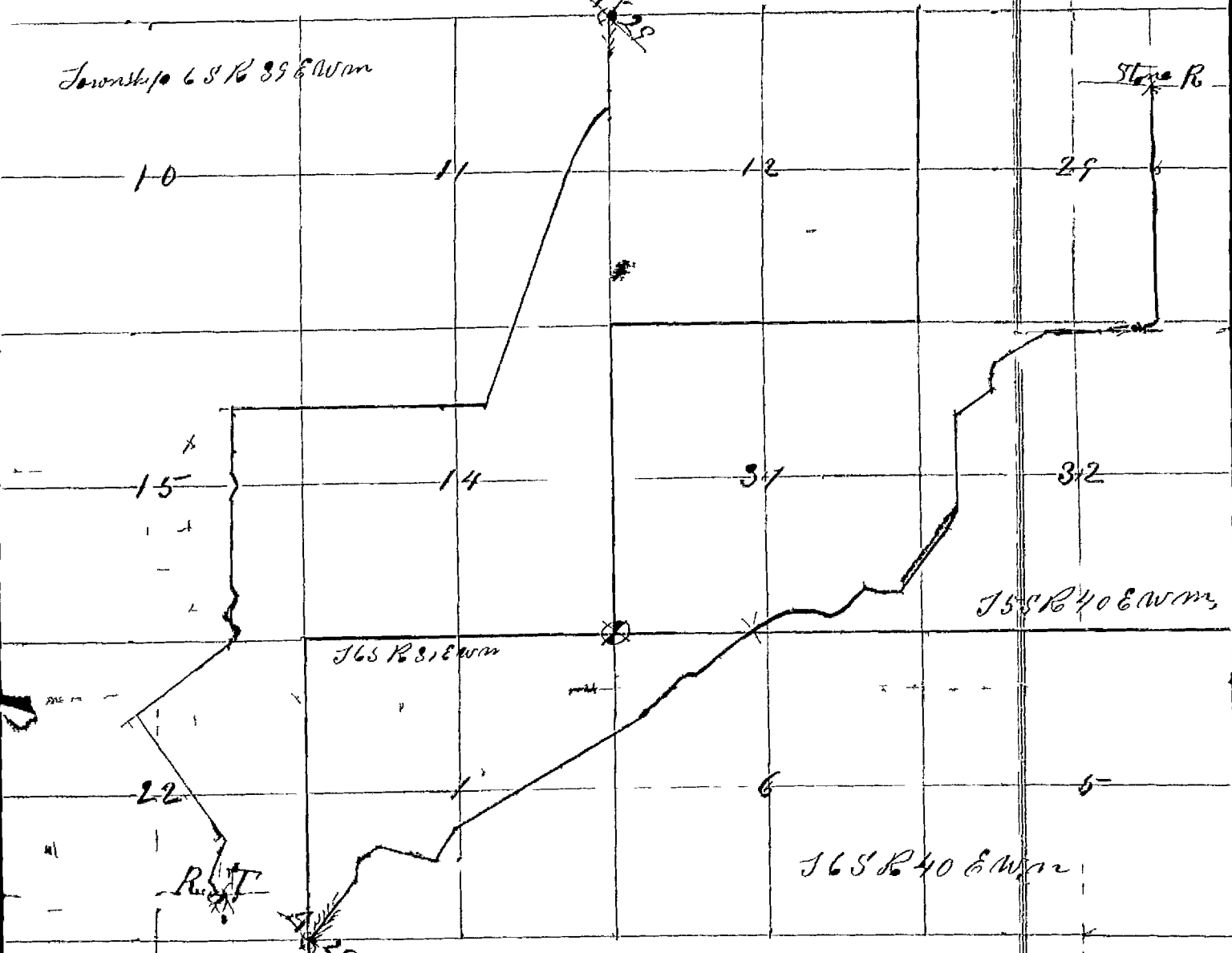
1887
 Apr 6 Petition for Newer's affid
 Journal D of 134
 May 12 let reads of report
 Journal D of 157
 May 12 order of papers
 Journal D of 159

Road

Commencing at fence board near
 on N⁴ sec 24 T 5 S R 43 E to Co line
 near center of S E⁴ sec 22 T 6 S
 R 39 E

DIRECTIONS—Place papers on TOP OF RUBBER
 Fold ends first then sides. Throw the rubber cords
 over the ends and package is complete

Plat of the Proposed Co Road of E Hager and Others
 Through Secs 29=31=32 T5S R 40 E Wm Secs 5=6 T6S R 40 E Wm and
 Sections 17=12=11=15 T2S R 3 E Wm



I hereby certify that the above is a correct Plat of the survey
 of the Proposed County Road of E Hager and others ordered viewed and
 surveyed by the County Court of Union Co Oregon at the Adjourned Term of above
 said Court commencing on April the 4th A D 1887
 This 13th Day of April A D 1887 J W Kinnell Surveyors

We the undersigned Viewers of the above described Proposed Co Road
 have carefully viewed and Examined the same and find it to be a Practicable
 Route and would most Respectfully Recommend the same be established as
 a County Road,
 W B Blakeslee }
 W A Cates } Viewers
 This 13th Day of April 1887

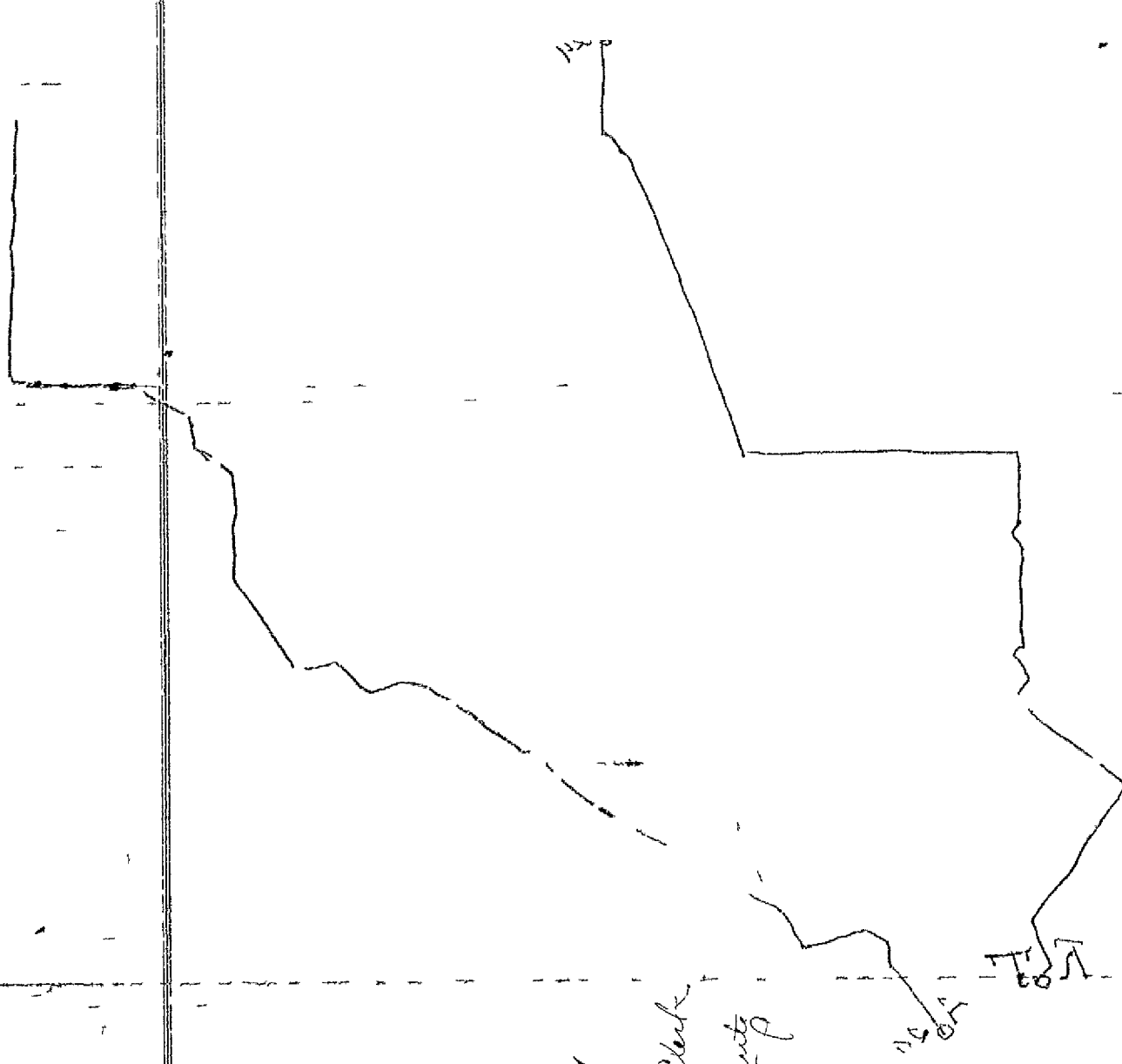
Field Notes of Proposed County Road of E Hager and others
 Starting at angle ^{stone} 45 on County Road of C Apperoll and others which is
 a Stone 12x12x20 inches marked R and situated about the center of NE 1/4
 of Sec. 29 T5S R 40 E Wm from which I run E 1 South 82 Rods to Sta. marked A1

Thence West 30° South 157 Rods to Post A 2	Thence West 30° South 20 Rods A 25
South 13 30 West 19 A 3	N 7° 15' W 60 A 26
North 20 W 8 A 4	S 18° 30' W 8 A 27
S 2° 30' W 43 A 5	W 6° 10' S 32 A 28
N 2° 45' W 11 IM	S 53° W 16 A 29
N 2° 45' W 56 A 6	South 112 A 30
S 63° 15' W 41 A 7	W 20° 15' W 4 A 31 = 5M
S 58° 30' W 25 A 8	W 26° 15' S 40 A 32
W 22° 30' S 11 A 9	W 23° 15' S 276 A 33
E 4 S 25 A 10	N 30 West 4 W 6M
S 56° 30' W 42 A 11	N 30 South 270 Rods A 34
South 90 A 12	South 49 1/2 Rods IM
W 29° 15' S 27 A 13 = 2M	South 17 A 35
S 51° 45' W 80 A 14	E 9° 25' South A 36
S 2° 45' W 25 A 15	W 2° 15' S 11 A 37
N 75° 30' W 13 A 16	E 19 South 80 A 38
S 49° W 43 A 17	W 32 30° South 11 A 39
N 16° 30' W 20 A 18	E 4 45° S 21 A 40
N 22° 30' W 24 A 19	S 32° 20' S 9 A 41
S 4° 25' W 10 A 20	W 31° 15' S 15 A 42
W 44° S 74 A 21	S 52° W 131 8 M
S 15° 30' W 28 A 22 = 3M	S 52° W 8 A 43
S 49° W 70 A 23	E 38° S 124 A 44
S 31° 28' W 220 A 24	W 20° S 12 A 45
W 30° S 305 4 M	W 27° 30' S 53 A 46
in center of North Rooder River and 31 Rods South 21° West from center of S 1/4 Sec 2 T6S R 3 E Wm	E 37° S 21 RT Situated on Ridge
Surveyed April 12 and 13 1887	J. W. Kinnell Surveyors

Filed May 12th 1887

J. S. McCall Clerk

By S. Oliver Dep'ty



STATE OF OREGON

County of Union

J W Kimbrell

being first

duly sworn on oath say that I posted three notices (a copy of which is herewith annexed) of the proposed road in the following places to wit One on The Store Door of Hall Eckles & Co in North Lawrence one on the Fence at the Hager Place on Clover Creek one on the Post-Office Door at Sebecassette and one on The Court House Door in the City of Union all in the County of Union State of Oregon and all being in public places

and one at the Court House door in Union in said Union County and State of Oregon thirty days prior to the presentation of petition herein and that all of said petitioners are householders residing in the vicinity of said proposed road in said Union County and State of Oregon

J W Kimbrell

Subscribed and sworn to before me this 6 day of April A D 1887

A J Hull Clerk

by Turner Oliver Deputy

APR 6 1887

at o'clock min m

W. C. Lytle

County Clerk

Wm. O. Thayer Deputy

Notice of Petition for County Road

Notice is hereby given to all whom it may concern that a Petition will be presented to the County Court of Union County Oregon at the adjourned Term of said Court in April 1887 provided said Court meets in adjourned Term in said month of April to wit on the sixth Day of April or if there be no adjourned Term of County Court in April 1887 then said Road Petition above named will be presented at the regular Term of said Court in May A.D. 1887 to wit on the Day of said month of May, Praying said County Court to cause to be reviewed surveyed and Established a County Road described as follows to wit, - Commencing at a Tinge Board or Post standing on the Public Road as now traveled from the Town of Union to the Town of North Powder said Tinge Board stands near the southwest corner of Joseph Bassella's field and on the Northeast Quarter of section Twenty nine Township five South Range forty East W.M. and about one half mile Northwest of Selocette Station on the O.R. & C. Co's Road Road. Thence commencing in the westerly direction on the most practicable route on or near the route now traveled from the Town of Union to the Town of North Powder from said above named starting point; to a Point near the S.E. corner of N.E. 1/4 Sec 7 T. 6 S. R. 39 E. W.M. thence west to a Point West of S.E. corner of S.E. 1/4 Sec 12 T. 6 S. R. 39 E. W.M. thence in a Southwesterly direction on the west side of and parallel with, and about 50 feet from the O.R. & C. Co's Road Road about 1 mile to a Point about 176 Paces East of S.E. corner of N.E. 1/4 N.E. 1/4 Sec 14 T. 6 S. R. 39 E. W.M. Thence west to the S.W. corner of N.E. 1/4 N.E. 1/4 Sec 15 T. 6 S. R. 39 E. W.M. - Thence South to the Town of North Powder, at a Point 30 feet North of Lot No 3 in Block No. 44 of the Town of North Powder. Thence in a Southwesterly direction about 153 Paces to the Northern Extension of E Street. Thence in a South easterly direction down the Center of E Street to First Street - Thence on the most practical Route to North Powder River and terminating at County Line near the Center of the S.E. 1/4 of Sec 22 T. 6 S. R. 39 E. W.M. all the above named Points being within the County of Union State of Oregon

Names

Names

- | | |
|------------------|-----------------|
| John A. Carter | J. C. Carroll |
| John D. Blair | S. J. Turner |
| D. M. Nelson | A. W. Rye |
| Thomas R. Riddle | J. M. Boyer |
| A. E. Scott | H. O. Gardner |
| W. L. Thompson | J. A. Sherman |
| Wm. Plummer | J. N. Grubb |
| C. J. Lewis | C. H. Prescott |
| Alaska Riddle | D. Remidge |
| A. Linn | W. B. Bowman |
| John Edwards | Rodchee Lee |
| Wm. Jacobson | Thos. Bushy |
| James Biggs | G. E. Allen |
| Leah Key Kendall | Thos. J. Hall |
| H. Brown | N. S. Blank |
| Sat. Wiggins | R. Chamberlain |
| W. M. Walk | R. P. Pugh |
| J. A. White | J. M. Brown |
| J. M. McCarty | James Beattie |
| Ed. McHugh | T. R. Johnson |
| Louis Dupre | J. Evans |
| C. E. Bassett | W. H. Humphreys |
| B. Macke | J. E. Smith |
| W. B. Hinckley | J. B. Ashley |

Check April 6 - 85
RT Mill
Bank
By Anne Deane
Deposit

Petition for County Road

To the Honorable County Court of Union County State of Oregon, We the undersigned resident Householders of the vicinity of the proposed County road hereinafter described would respectfully petition your Honorable body to cause to be reviewed surveyed and established a County Road as follows to wit commencing at a finger Board or post standing in the Public Road as now chartered from the Town of Union to the Town of North Powder, said Finger Board stands near the South west corner of Joseph Bassett's field and on the North East Quarter of section Twenty nine Township five North in Range Forty East N.M., and about one half mile Northwest of Talecassetts Station on the O R & N Co's Rail Road, thence running in a South westerly direction on the most practicable route on or near the Road as now traveled from the Town of Union to the Town of North Powder from said above named starting point to a point near the S.E. corner of N.E. 1/4, Sec. 14, T. 6 S. R. 39 E. W.M. Thence west to Bluff thence South west to a point about west of R.R. and South N.W. corner of Sec 12 T 6 S R 39 E. W.M., Thence in a South westerly direction on the west side of and parallel with and about 80 feet from the O R & N Co's Rail Road about one mile to a point about 176 Paces East of S.E. corner of N.E. 1/4, N.W. 1/4 Sec. 14 T 6 S R 39 E W.M., Thence west to the S.W. corner of N.E. 1/4 N.E. 1/4 Sec 15 T 6 S R 39 E W.M. Thence South to the Town of North Powder at a point 30 feet north of Lot No 3 in Block No 44 of the Town of North Powder thence in a South westerly direction about 153 Paces to the Northern Extension of E Street thence in a southeasterly direction down the center of E Street to First Street Thence on the most practical route to North Powder beyond and terminating at County Line near the center of the S.E. 1/4, Sec 22, T. 6 S, R. 39, E. W.M. all the above named points being within the county of Union State of Oregon and Yours Petitioners will ever Pray

Names	Names
E. Hage	J. E. Carroll
John A. Bates	S. H. Turner
Godolam	W. L. Smith
D. W. Nelson	J. M. Boyer
Harmon Robinson	W. O. Barnham
W. S. Smith	J. H. Sherman
W. H. Robinson	J. F. Beach
Wm. Perrines	E. H. Parrott
W. L. Smith	D. Pennington
Mike Riedello	W. B. Bowman
A. Linn	Rowley Lee
John E. ...	Thos. Billie
Oscar Jacobsen	E. J. Allen
Jasper Gutteridge	Thos. J. Hall
Lewis ...	W. S. Blain
H. ...	R. ...
Geo. Haggins	R. ...
J. H. ...	J. W. Brown
W. M. ...	James Castle
J. ...	T. B. Johnson
E. C. ...	J. ...
Louis Dupre	W. H. Hufferman
Carroll Bassette	John ...
B. Macke	J. D. Wiley
W. B. ...	

APR 6 1887

at O'CLOCK min m

W. M. Hill

County Clerk

by W. M. Hill *W. M. Hill*

County Court of the State of Oregon,

FOR THE COUNTY OF *Union* SSKNOW ALL MEN BY THESE PRESENTS:*That* *J. N. Sanders*

of the County of *Union* and State of Oregon are held
 and firmly bound unto *Union* County and State
 the sum of *One Hundred* *00*/₁₀₀ Dollars
 for the payment of which we well and truly to be made we hereby
 bind ourselves our heirs Executors and Administrators jointly and sev-
 erally by these Presents as witness our Hands and Seals this *4th*
 day of *April* A D 1887

The Condition of the above obligation is such that Whereas

*E. Hager and others have petitioned
 the Honorable County Court of
 Union County for a road from
 Leocaset to North Pawden and if
 such is accepted by said court
 then the above obligation to null
 and void otherwise to be in full
 force and effect.*

J. N. Sanders (J.S.)
 L.S.

State of Oregon
 County of Union

*J. N. Sanders being duly
 sworn said and a resident
 Householder and resident of
 Union County and worth two
 Hundred Dollars and over and
 above all debts and liabilities
 and exclusive of property
 exempt from execution*

J. N. Sanders

Subscribed and sworn to before
 me this *4th* day of *April* A.D.
 1887

D. M. Nelson
 Notary Public

IND

1501 of Road District

188

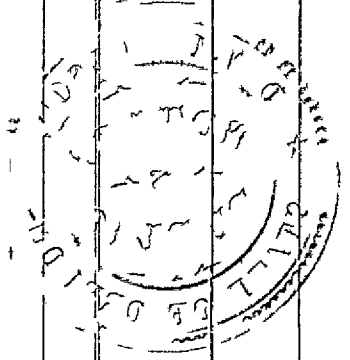
APR 6 - 1937

at o'clock min in

W. A. All

County Clerk

By *W. A. All* Deputy



First Judicial Day

Wednesday April 6th 1887

In the Matter of the Proposed
County Road petitioned for
by E. H. Prescott et al

At this time is presented to the Court the Reports of the Viewers and surveyor heretofore appointed in the above entitled matter, and the said reports having been read in open Court for the first time they are laid over for a second reading on another day of this term

In the Matter of the Proposed
County Road petitioned for
by J. W. Parker et al

At this time is presented to the Court the Reports of the Viewers and Surveyor heretofore appointed in the above entitled matter, and the said reports having been read in open Court for the first time as required by law, they are laid over for a second reading on another day of this term

In the Matter of the Proposed
County Road petitioned for by
E. Hager and others

At this time is presented to the Court the petition of E. Hager and 45 others praying that a County road be laid out and established as follows to-wit:- Commencing at a finger board or post standing in the Public Road as now traveled from the town of Union to the town of North Powder, said finger board stands near the south West corner of Joseph Bassett's field and on the North East quarter of Section 29 T. 5 S. in R. 40 E. N. M. and about $\frac{1}{2}$ mile N.W. of Delocasset Station on the O.R. & N. Co's Rail Road, thence running in a South Westwardly direction on the most practicable route on or near the road as now traveled from the town of Union to the town of North Powder to a point near the S.E. corner of N.E. $\frac{1}{4}$ of Sec 1, T. 6 S. R. 39 E. N. M. thence West to bluff thence South West to a point south West of R.R. and South of N.W. corner of Sec 12 T. 6 S. R. 39 E. N. M. thence in a South Westwardly direction on the West side of, and parallel with and about 50 feet from the O.R. & N. Co's Rail Road about one mile to a point about 176 paces East of S.E. corner of N.E. $\frac{1}{4}$ of N.W. $\frac{1}{4}$ Sec 14 T. 6 S. R. 39 E. N. M. thence West to the S.W. corner of N.E. $\frac{1}{4}$ of N.E. $\frac{1}{4}$ Sec 15 T. 6 S. R. 39 E. N. M. thence South to the town of North Powder, at a point 30

First Judicial Day Wednesday April 6th 1887
 feet North of Lot No 3 in Block No 44 of the Town of North Powder
 Thence in a South Westely direction about 153 rods to the Northern
 Extension of E. Street thence in a Southeasterly direction down the center
 of E. Street to First street, Thence on the most practical route to North
 Powder River and terminating at County line Near the center
 of the S.E. 4th Sec 22 S. 6. S. R 39 E. T. M. all the above named points
 being within the County of Union and State of Oregon.

And it satisfactorily appearing to the Court from proof filed
 herein that due and legal notice of the pendency of this proceeding
 has been given as required by law, that more than twelve of
 said petitioners are legal householders living in the vicinity of
 the proposed road and that a good and sufficient undertaking
 has been filed herein. It is therefore ordered by the Court
 that Wm Blakelee, W. A. Bates, and W. D. Huffman be appointed
 viewers and J. W. Kimball surveyor to view, survey and
 report on the said proposed road and that they meet at
 the town of Delocaset on Monday April 11th 1887 at 9 o'clock
 A.M. and duly qualify before they enter upon the discharge of
 their duties in this behalf.

Therupon Court adjourned till tomorrow morning at 9 o'clock

Second Judicial Day

Thursday May 12th 1857

Court met pursuant to adjournment, the same officers being present as of yesterday.

Due proclamation of the opening of Court having been made the Journal of yesterdays proceedings was read, approved and is here now signed

O. P. Goodell
County Judge

Thereupon the following proceedings were had, to wit:-

In the Matter of Road }
Petitioned for by E. B. }
Gaylord et al }

This matter coming on to be heard upon the petition of E. B. Gaylord for a County Road, and it appearing to the Court that there is no proof of posting notices herein therefore this matter is deferred until some future time for consideration.

In the Matter of Road }
petitioned for by L. Loyd }
et al }

This matter coming on for hearing on the petition filed herein and it appearing to the Court that there is no proof of posting notices herein. Therefore this matter is deferred for consideration at some future time.

In the Matter of Road }
Petitioned for by E. Hager }
and others }

At this time is presented to the Court the reports of viewers and Surveyor in the Road petitioned for by E. Hager et al. And the said reports having been read in open Court for the first time are laid over for further consideration on another day of this term.

Thereupon Court adjourned till tomorrow morning at 9 o'clock

Third Judicial Day

Friday May 13th 1887

Town of Cornucopia in Union County Oregon for the period of six months from the date hereof.

In the Matter of a Claim
of
Dr G. W. Beggars

At this time is presented to the Court a claim of Dr G. W. Beggars for certain money which he alleges is due and owing to him from the County, said doctor appearing by O. A. Bell his attorney and after hearing the argument of Counsel it is considered and adjudged that said claim be and the same is hereby disallowed.

In the Matter of An
Appropriation for a County
Road

Inasmuch as a good County Road from Langrells Mill to the town of Cornucopia would be of vast utility and is very much needed by miners and business men in Granite Mining District It is therefore now ordered by the Court that the sum of One Thousand Dollars be appropriated by the County to assist in placing that part of the County Road lying between said town of Cornucopia and a point near Langrells Mill in good repair and condition. It is further ordered by the Court that said money be disbursed by a Superintendent appointed by this Court who shall have the power of making slight changes in the line of said road where, in his judgment such changes would make a better grade or otherwise improve the road.

In the Matter of Road
petitioned for by E. Bager
and others

At this time is presented to the Court the reports of viewers and surveyor heretofore appointed herein. And it appearing to the Court that said reports are favorable and having been now read in open Court on two different days of this term and no remonstrance or bill for damages having been filed herein, and it further appearing that all the proceedings herein have been regular and according to law, It is therefore considered, ordered and adjudged that the said reports of viewers and surveyor be received.