

No 530-

in
Circuit Court

William Probst

Plaintiff

vs

N. H. Argree

Defendant

Action for Money

Docket

Page

Baker & Baker

Attorney for Plaintiff

Attorney for Defendant

RECEIVED
JULY 1 1881
COURT HOUSE
NEW YORK

1886
 Sept 10 Petition re Bissess receipts
 Journal D p 12
 Oct 11 Affidavit receipts
 Journal D p 30
 Nov 5 Affidavit receipts
 Journal D p 47
 1887
 Jan 4 Affidavit & report
 Journal D p 57
 Jan 7 Affidavit of witness
 Journal D p 61
 Jan 8 Order opened
 Journal D p 62

Road

commencing at intersection of Joseph &
 Pine Creek Road with E & W line through
 sec 13 T 1 N R 45 E to mouth of Clark
 Gulch

DIRECTIONS—Place papers on TOP OF RUBBER
 Fold ends first then sides. Throw the rubber cords
 over the ends and package is complete

State of Oregon }
 County of Union } ss.

I hereby Certify that I have been necessarily employed as surveyor to survey in accordance with the provisions of Title one (1) Chapter 50 of the Miscellaneous Laws of the State of Oregon to survey a certain ^{County} Road petitioned for by S. A. Reavis & others and presented at the September term of the County Court aforesaid Union County Oregon and in accordance with a notice of appointment issued said County Court on the 10th day of Sept. 1886 and to me directed as said Surveyor J. C. Weatherly R. M. Downey and Ed Imbler Reviewers that I have been so employed as follows to wit

1886	To Travel	\$ 4.00 ^{4.00} per day	
Sept. 24	48 Miles traveled @ a mile	as Surveyor	17.80
25			4.80
	Allowed	R. M. Burligh	<hr/> 17.80
		Surveyor	

October 16, 1886

We the Undersigned Appraisers appointed
by the County Court at the regular
November 1886 to assess the damages on
a proposed road petitioned for by
J. A. Peavis et al met at the appointed
time and place and after being duly
qualified proceeded to view said proposed
road the whole distance through the
premises of Complainants D. D. & G. S. Spoonick
and after due deliberation have determined
that the said D. D. Spoonick premises would not
be damaged by the opening of said road as the
advantage of the road would over balance the disadvantages
and that G. S. Spoonick premises would be rendered
less valuable by the opening of said road to the
amount of \$25.00

and hereby submit the above report Appraisers
to the Hon. Co. Court of Union Co.
State of Oregon

This the 20th Day of Dec. 1886

W. A. McCully
J. C. Gowling
J. M. Hamilton

Filed JAN 5 1887

at ... o'clock, ... min. m.

A. D. Neill

County Clerk.

Wm. D. Oliver
Deputy

STATE OF OREGON,

UNION COUNTY,

} SS.

I A. S. Neill being

duly sworn, say: That I posted ~~three copies of the annexed notice in three public places in the vicinity of the within proposed county road, and one on the Court House door in Union County, Oregon,~~

^{of the within proposed} on the 9 day of August 1886 and more than thirty days prior to the

presentation of the petition herein, and that the same has been ~~correctly~~ ^{correctly} posted since said date.

A. S. Neill

Subscribed and sworn to before me this 9th day of September A. D. 1886.

G. P. Goodell
County Judge

Filed SEP 9 1886
ato'clock, ...min. ...m.

Atwell
County Clerk.

Road Notice Aug. 2nd 1888

Notice is hereby given to all whom it may concern that application will be made to the County Court of Union County State of Oregon at its next regular session to have layed out, located, and granted, a County Road as nearly practicable on the following described Route.

Commencing at a point where the County Road leading from the town of Joseph in the County of Union State of Oregon to Pine Creek and beyond, intersects the subdividing line running east and west through Section 13, Town one North, Range 45 E. W. M. and running thence in a Northwesterly direction a distance of about three fourths of a mile to or near the Northwest corner of Sec. 13 (Same Sec as above) Thence in a Northwesterly direction a distance of about 2 miles and a half to or near the northeast corner of the southeast quarter of Sec. 5. (Same Town and Range as above) being the Northeast corner of Thomas Harnocks farm. Thence down Elk Creek in a Northwesterly direction a distance of about five miles to the mouth of Clarks Gulch, the terminus of the said proposed County Road all of which points and places are in Union County State of Oregon.

J. A. Beavis
Peter Sullivan
B. W. Davis
J. A. Mc Adams
J. M. B. Mc Adams
W. L. Mc Adams
J. W. Mc Adams
Samuel Arney
Charles Arney
Joseph Arney
Clark Arney
H. L. Orrance
John Brown
John Root

D. W. Orrance
Bymes Clark
J. R. Beers

Filed AUG 9 1886
at o'clock, min. m.
W. M. ...
County Clerk.

County Clerk.
AUG 1886

STATE OF OREGON,

County of Union } ss.

I, Joseph Amey being first

duly sworn, on oath say, that I posted three notices (a copy of which is herewith annexed) of the proposed road, in the following places, to-wit:

One on the School house known as Crow Creek Schoolhouse is South west Corner of the SE⁴ NE⁴ Sec 13 Twp. 43rd S. R. 12th E. and One at Alexander Warnock's Corral and One at the terminus of said road. i.e. - at the mouth of Clark's Gulch

and one at the Court House door, in Union in said Union County and State of Oregon, thirty days prior to the presentation of petition herein, and that all of said petitioners are householders residing in the vicinity of said proposed road in said Union County and State of Oregon.

Joseph Amey
6th day of September A. D. 1886
A. W. Jordan
Notary Public

Subscribed and sworn to before me, this

Filed SEP 9 1886
ato'clock,min.m.

AS Hill
County Clerk.

Know all Men by these Presents:

THAT WE, John Blow and
Will Wargweiler of the County of Union
 and State of Oregon, are held and firmly bound unto the said County of Union in
 the sum of One Hundred Dollars, the payment of which, well and
 truly to be made, we bind ourselves, our heirs, executors and administrators, firmly by these presents.

Signed this 6th day of September 1886

Now the condition of the above obligation is such, that whereas, if the County Road petitioned
 for by J. A. Reavis, Joseph Amey and others, and presented
 at the September Term, 1886 of the County Court of said Union
 county, commencing at the Crow Oak School house - i. e. -
South west Corner of the South east 1/4 of the north
east 1/4 of Section 13 Twp One (1) north R 43 E M 11
and ending at Carters Gulch all of which
 points and places are in Union Oregon

be located and established, then this obligation to be void, otherwise to remain in full force and
 virtue in law.

John Blow
Will Wargweiler

STATE OF OREGON,

County of Union } ss.

I, John Blow and
Will Wargweiler each for himself says that I am worth the sum
 of One Hundred Dollars over and above all debts and liabilities and property
 exempt from execution, and that I am a resident and householder in said County and State.

John Blow
Will Wargweiler

Subscribed and sworn to before me, this 6 day
 of Sept A. D. 1886

W. E. Jordan Clerk,
 By Notary Public Deputy.

Bond of Road Petitioners.

J. A. Leone
Chas. Sullivan

Joseph Amey
Petitioners.

Filed Sept 9th 1886
A. J. Mill

County Clerk.

By

Read first & second time & Deputy.
Vacancy of Municipal Sept 10th 1886
James H. Kelly & Co.
J. C. Mathews & R. M. DeWing
Superior, P. M. Basleigh
Met at Crow Creek School House
24th 1886 at 10 o'clock a.m.

{ Entered }

Petition

To the Honorable County Court of Union County State of Oregon. Your petitioners the undersigned resident householders and legal voters living along the line and in the immediate vicinity of the herein after proposed Road would most respectfully, yet earnestly, petition your Honorable body to cause to be viewed, laid, and to grant a County Road as nearly as practicable on the following described Rout.

Commencing at a point where the County Road leading from the town of Joseph in the County of Union, State of Oregon to Pine Creek and beyond intersects the subdividing line running east and west through Sec 13, Town one North, Range 46 E. N. M. and running thence in a Northwesterly direction a distance of about three fourths of a mile to or near the Northwest corner of Sec 13, (Same Sec as above) thence in a Northwesterly direction a distance of about 2 miles and a half to or near the Northeast corner of the Southeast quarter of Sec 5, (Same Town and Range as above) being the Northeast corner of Thomas Harrocks farm. Thence down Elk Creek in a Northwesterly direction a distance of about five miles to the mouth of Clarkes Gulch the terminus of the said proposed County Road all of which points and places are in Union County State of Oregon

T. A. Davis
Peter Sullivan
B. W. Davis
J. A. McAdams
W. B. McAdams
Wm. L. McAdams
J. D. McAdams
Samuel Arney
Charles Arney
Joseph Arney
Clark Arney
W. L. Dorrance

John Blinn
John Root
D. M. Dorrance
Bowen Clark
J. H. Ferguson

Filed SEP 9 1886

ato'clock,min.m.

W. M. Hill

County Clerk.

1 Commencing at a point where the County
2 Road leading from the Town of Joseph in the
3 Co. of Union State of Or. to Pine Creek and beyond
4 intersects the subdividing line running East
5 and West through Sec 13, T. 1 N. R. 45 E. S. 10 W.,
6 and running thence in a North Westerly direction
7 a distance of about $\frac{3}{4}$ of a mile to or near
8 the N.W. cor. of Sec 13, T. 1 N. R. 45 E. S. 10 W.,
9 in a North Westerly direction a distance of
10 about 2 miles and a half to or near the N.E.
11 Cor. of the S.E. $\frac{1}{4}$ of Sec 3, T. 1 N. R. 45 E. S. 10 W. being
12 the N.E. Cor. of John Harrocks farm thence down
13 Elk Creek in a North Westerly direction a
14 distance of about 5 miles to the mouth of
15 Clarke Gulch the terminus

Be it Remembered, That at a term of the Honorable County Court of Union County, State of Oregon, begun and held at the Court House, in the Town of Union in said County, on the 6th day of Sept A. D. 1886, and from day to day thereafter, during the continuance of said term.

Present: Hon. O. P. Woodall County Judge,
" John F. Whiston Commissioner,
" J. A. Rumble Commissioner,
A. T. Neill Clerk,
A. N. Hamilton Sheriff.

The following, among other proceedings, were had, to-wit: Sept 10th 1886

IN THE MATTER OF a proposed Road petitioned for by J. A. Ravis and Others } County

On this day came J. A. Ravis who presents to the Court the petition of himself and sixteen others, praying for a Road to be laid out and established

as follows, to-wit:

And it satisfactorily appearing to the Court, from proof filed herein, that due notice of the pendency of this proceeding has been given as by law required; that more than twelve of said petitioners are legal householders residing in the vicinity of said road, and that a good and sufficient bond has been filed;

IT IS THEREFORE ORDERED BY THE COURT that Ed Dumbler

J. W. Weatherly and R. M. Downey be appointed Viewers, and P. M. Burleigh Surveyor, to view, survey and report upon said proposed County Road and that they meet at the Crow Creek School House on the 24th day of Sept 1886 at 10 a.m. and duly qualify before entering upon the discharge of their duties in this behalf.

(Signed) O. P. Woodall

County Judge.

NOTE.—The three viewers must meet.

COUNTY COURT

—OF—
Union County,

STATE OF OREGON.

Appointment of Road Viewers and Surveyor.

D. M. Bourke

Ed. Dinkler

J. H. Weatherly

R. M. Conway

Witness

Crow Creek School House

Sep. 24th 1886

The three viewers met and adjourned (on account of the surveyor not being present) to meet the 25th. Met the morning of the 25th called Amos Arney and John Blow as chain carriers and Joseph Arney as ax man and proceeded to view and survey the proposed County road from Crow Creek school house down Elk Creek to Clark's gulch. We find it a practicable route and a road that is very much needed by the public and we ~~recommend~~ recommend it opened immediately.

Time - two viewers two days each.

Mileage - J. A. Weatherly 16 miles R. M. Downey 20 miles. Time of chain carriers and ax man, one day each.

Mileage Joseph Arney 4 miles. Amos Arney 9 miles. John Blow 1 mile.

R. M. Downey
J. A. Weatherly

E. W. Barber

In County Court of Union County, Oregon

In the Matter of the County
Road Petitioned for by T. A.

Reavis et al. and presented at
the September term, 1886, of the
above named Court

Comes now W. D. Warrock who owns
and has enclosed lands in Section 13 Twp
One South of Range 45 E. W. M. through which
section The ^{proposed} County Road runs, which was
petitioned for by T. A. Reavis and presented at the Sept.
term of this Court Beginning where subdividing
line running east and west through sec. 13 T 1 R 45 E
where said line intersects the County Road running from
Joseph to Pine Creek. thence in N. W. direction to N. W.
corner of said sec. 13. Thence in N. W. direction to N. E.
corner of Thos. Warrock's farm. thence down Elk
Creek to mouth of Clarks Gulch. and claims
damages for the establishment of above described
Road, ^{as surveyed} for the following reasons: That said
Road enters my land near the center of the east
line of my ^{north} 40 acre lot and runs angling across
said 40 to near the South West corner of the same.
That said 40 acre tract is inclosed by my fence
and is much used by me as pasture and the
convenient handling of my stock. That if said
Road is allowed it will render said 40 acre lot
practically useless to me, and it is impossible
for me to replace the convenience.

That the road bet a cross said land is apart of the best land on my farm.

Therefore if said road is allowed, and ordered opened & Claim \$200.⁰⁰ ~~from~~ said Union County as my reasonable damages for so establishing and opening said road.

That there is no reason for said road to run through my farm as the land north from level is vacant and is better ground over which to construct a road and is a less distance to the terminus.

Also comes at the same time J. S. Harrook who owns ~~and~~ has enclosed lands in Sec. 11 Twp. 1 N. R. 45 E. over through which the above described road runs and says that said road angles across from the S E corner to the NW corner of one of the middle 40 acre lots of his farm through the best land on his farm and cutting off the most part of his land from water. That in the event of the establishment of said road it will compel him to do a great amount of extra fencing ~~of~~ over one half mile besides the great inconvenience of taking care of and watering his stock.

Therefore I, J. S. Harrook claim from said Union County the sum of two hundred and fifty (\$250.⁰⁰) dollars as my reasonable damages for the establishing of said road on said survey.

D D Warrick
J G Warrick

State of Oregon {
County of Union } ss

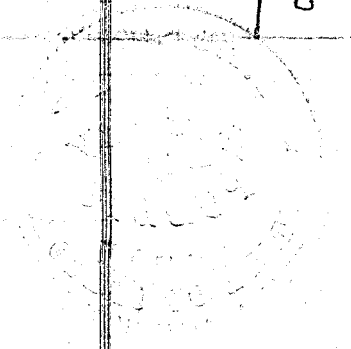
De D. D. Warrick and
J. G. Warrick ~~affirm~~ duly sworn
each for himself says that the foregoing
statements and facts set out are true
as I verily believe

D D Warrick
J G Warrick

Subscribed and sworn to before me this
12th day of October 1886.

H. F. Burling
Notary Public

Claim for Damages



PAID OCT 16 1886

at ... of Dept. ...

W. H. Hill

County Clerk.

Ray G. Plummer

Deputy

Friday Sept 10th 18863rd Judicial Day

In the matter of a
 proposed County Road
 petitioned for by T. A.
 Reavis and Others

On this day came T. A. Reavis who presents to the Court the petition of himself and sixteen others praying for the establishment of a County Road as follows. To wit: Commencing at a point where the County ^{Road} leading from from the Town of Joseph in the County of Union State of Oregon to Pine Creek and beyond, intersects the subdividing line running East and West through Section 13, Town One North Range 45. E. N. M. and running thence in a North-westerly direction a distance of about three fourths of a mile to or near the North west corner of Sec 13, (same Sec as above) Thence in a Northwesterly direction of about 2 miles and a half to or near the North East corner of the South East quarter of Sec 3, (same Town, and Range as above) being the North East corner of Thomas Harrocks farm. Thence down Elk Creek in a Northwesterly direction a distance of about five miles to the mouth of Blarks Gulch the terminus of the said proposed road all of which points and places are in Union County State of Oregon

And it appearing to the Court from proof filed herein that due notice of the pendency of this proceeding has been given as by law required, that more than twelve of said petitioners are legal householders residing in the vicinity of said road and that a good and sufficient bond has been filed -

It is therefore ordered by the Court that Ed Pribler, J. W. Weatherly and R. M. Downey be and they are hereby appointed Viewers and P. M. Purleigh be and he is hereby appointed Surveyor to view, survey and report upon said proposed Road and that they meet at the Snow Forks School House on the 24th day of Sept 1886 at 10 o'clock of said day and duly qualify before entering upon the discharge of their duties in this behalf -

Whereupon Court adjourned until tomorrow morning nine o'clock

Saturday Oct 16th 1886

Fourth Judicial Day.

In the Matter of the Proposed
County Road Petitioned for
by S. A. Reavis et al.

Now at this time this matter comes on to be heard on the Reports of Viewers and Surveyors heretofore appointed by this court and it appearing to the Court after the reading of said reports that there is a claim for damages presented to this Court by D. D. Warrick & J. G. Warrick on account of the proposed road passing through their premises, Therefore it is ordered by the court that W. A. McCully, George Gowing and Thomas Hamilton are hereby appointed by the Court to view and appraise and report to this Court at the November term 1886, how much less valuable the premises of said Warricks will be rendered by reason of the said proposed road, and it is ordered by the court that said appraisers meet at the school house on Crow Creek this County on Monday the 25th day of October 1886 and after being first duly sworn proceed to view, appraise, and report as aforesaid.

In the Matter of Delinquent
Tax of School District No 56.

Now at this time this matter comes on to be heard on the delinquent tax of School District No 56, as returned to this court by the clerk of said District, M. D. Cochran, amounting to the sum of \$17⁰⁰. It is hereby ordered by the court that a warrant issue out of this court to the Sheriff of this county to collect the same and make due return to this court within sixty days from the date hereof according to the statute in such cases made and provided.

Thereupon Court adjourned till Monday morning at 9 o'clock.

Monday Oct 18th 1886

Fifth Judicial Day.

Court met pursuant to adjournment. The same Judge and officers were present as on Saturday. Minutes read, approved and signed

O. P. Covalt
County Judge

Friday Nov 5th 1886.3rd Judicial Day.

for the sum of \$1550 ^{00/100} and that he build said Bridge in accordance with the plan and specifications filed, and that he file an Undertaking with two or more sufficient Sureties in the sum of \$2000= And that the said contractor to build said Bridge under the Supervision of George S. Gray.

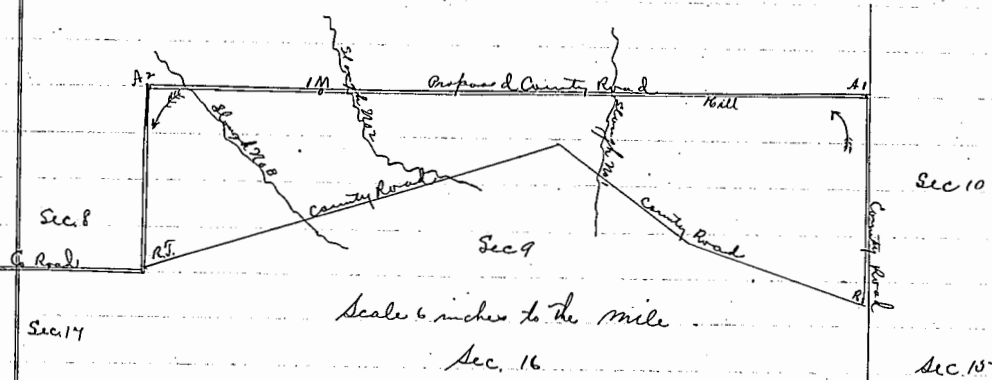
In the Matter of the }
 appointment of appraisers }
 to assess damages

Now at this time this matter coming on to be heard, And it appearing to the Court that W. A. McCully, George Bowig and Thomas Hamilton were appointed appraisers to assess damages by reason of a certain road heretofore petitioned for by J. A. Reavis and Others at an adjourned Term of this Court and that said appraisers did not get notice of said appointment in time to perform the services as aforesaid It is therefore Ordered that said appraisers be re-appointed to assess the ^{damages} and report to this Court as soon as possible, how much less valuable, if any to the lands of D. D. Harrocks and J. D. Harrocks, ^{will be tendered} by reason of said road running through said lands, and that they meet at the Lerow Creek School House on the 24th day of Novr, 1886

Whereupon Court adjourned until tomorrow Morning
 nine O'clock

Second Judicial Day Thursday January 6th 1887

Plat of Survey
 A part of Sec 8-9-10-15-16 & 17 of Township 6 S. Range 39 E. N. M.
 Showing the proposed change in County Road



Scale 6 inches to the mile
 Proposed Road 488 Rods } 133 Rods
 Old Road 355 Rods } Difference in Distance

I hereby certify that the above is a correct Plat of the Survey of the Proposed Change in the County Road petitioned for by J. W. Parker and Jacob Newman and ordered viewed and surveyed by the County Court of Union Co. Oregon at the November term of said Court A.D. 1886.

This 13th Day of November A.D. 1886 J. W. Kimbrell
 Surveyor

In the Matter of Damages on the proposed Co. Road petitioned for by Reavis et al. } Now at this time comes on to be heard the report of the Viewers heretofore appointed to assess damages which certain citizens claimed they would suffer on account of the building of the proposed County road petitioned for by D. A. Reavis et al. and said report having been read in open court for the first time it is laid over for a second reading on another day of this term.

In the Matter of the Report of Viewers and Surveyor on the proposed County Road petitioned for by W. A. Charnes et al. } Now at this time comes on to be heard the Reports of Viewers and Surveyor on the proposed County Road petitioned for by W. A. Charnes et al. and said reports having been read in open Court for the first time they are laid over for a second reading on another day of this term.

Third Judicial Day

Friday January 7th 1887

near the place of L. J. Cole in the Willawa Valley. And it appearing to the Court that G. W. Thompson who heretofore entered into a Contract with Union County for the Construction of said Bridge at the stipulated price of \$650*, has Completed the Bridge according to the terms of the Contract. The Bridge is therefore accepted by the Court and the bondsmen of the said G. W. Thompson are discharged from further liability thereon and the clerk of this Court is instructed to Issue County orders to the said Contractor to the amount of \$650* as set forth in the Contract.

And it also appearing to the Court that the said Thompson ^{constructed} one extra stone abutment, not called for in the Contract but necessary for the security of the bridge, and the Court being fully advised as to its use and probable cost to the Contractor, it is therefore ordered that he be allowed \$24 for this extra work and a County warrant issue for the same.

In the Matter of Damages }
 On the Proposed County }
 Road petitioned for by }
 O. A. Reavis et al. }

Now at this time this matter comes on to be heard upon the reports of appraisers - W. A. McCully, George Gowing and Thomas Hamilton - heretofore appointed by the Court to view and assess damages which would be caused by the proposed County Road petitioned for by O. A. Reavis et al. passing over the lands of D. D. & J. B. Wainock, and also upon the reports of viewers and surveyors heretofore appointed to view survey and report on the said proposed County Road. All of which reports were read in open Court and laid over for a second reading on another day of this term as required by law.

Third Judicial Day

Friday January 7th 1887

and not in accordance with the Statutes in such cases made and provided, and after being fully considered, and the court being fully advised in the premises. It is therefore ordered that the ~~petition~~ be dismissed at the expense of the petitioners.

In the Matter of Annual
Reports of Road Supervisors

At this time was presented to the Court the annual reports of the Supervisors of Road Districts Nos. 16-20-21 & 28 for the year 1886, and these reports appearing regular on their faces they are ordered accepted, approved and placed on file.

Thereupon Court adjourned till Tomorrow Morning at 9 o'clock

Fourth Judicial Day

Saturday January 8th 1887

Court Met pursuant to adjournment, the same officers being present as on yesterday.

Due proclamation of the opening of court having been made the Journal of yesterday's proceedings was read approved and is now here signed

O. P. Goodall
County Judge

Thereupon the following proceedings were had, to-wit:-

In the Matter of The
Reports of Viewers and
Surveyors on the Road
Petitioned for by O. A.
Reavis et al

This matter now comes on to be heard on the Reports of Surveyors & Viewers heretofore appointed to View and Survey the Proposed County Road petitioned for by O. A. Reavis et al. And it appears to the Court that this

Third Judicial Day

Saturday January 8th 1887

proposed Road was petitioned for at the September Term of this Court and Viewers & Surveyors appointed to view and survey the same and report to this Court at the October Term thereof, that at the October Term of this Court said Viewers & Surveyors rendered their reports; but it appearing to the Court that there were certain claims for damages which would be incurred by the building of the proposed Road, three good and lawful citizens were appointed by this Court to view and appraise such damages and report to this Court, these Appraisers have performed their said duty and appraised the damages that would accrue to D. D. and J. S. Wamock on account of the building and opening up of the said proposed County Road, and have reported their findings in this matter to this Court, and these reports now come on for a second reading as required by law; and it appearing to the Court from the report of said appraisers that D. D. Wamock would be damaged to the extent of \$25 on account of the building of the said proposed County Road and D. D. Wamock would not be damaged to any extent thereby and the reports of the Viewers and Surveyors being favorable, and having been read on two different days of this term of the Court as provided by law, and it appearing to the Court that the proceedings herein have been regular and according to law, and there being no remonstrance or bills or claims for damages filed herein except as above set forth, It is therefore ordered by the Court that said Viewers Report and the Plat of Survey be placed on record and said road be declared a County Road and opened according to law, when the petitioners shall have paid the Damages awarded to said J. S. Wamock


Viewers Report

Crow Creek School House, Sept. 24th 1886, The three Viewers met and adjourned on account of the Surveyors not being present, to meet the 25th Met the Morning of the 25th Called Amos Arney and John Blow as chain-carriers, and Joseph Arney as axman and proceeded to view and survey the proposed County Road from Crow Creek School house down Elk Creek to Clark's gulch. We find it a practicable route and a road that is very much needed by the public and we recommend it opened immediately. - R. M. Downey, J. C. Weatherly - E. W. Dumber

Fourth Judicial Day

Saturday, January 8th 1887

Surveyor's Plat Report



Beginning at a Stone Set in the Road leading from Joseph to Pine Creek at a point where said Road crosses and intersects the Subdivision line running East & West through Sec. 13 21 N R 45 E. N. M. and running thence S 85° E 18 Rods to A1. Thence N. 70° W. 65 Rods to A2. Thence S. 65° W. 21 Rods to A3. Thence N. 15° W. 56 Rods to A No. 4. Thence N. 50° W. 152 Rods to A No. 5. Thence S. 40° W. 8 Rods to Mile Stone No. 1. Thence S. 40° W. 28 R. to A No. 6. Thence S. 75° W. 8 R. to A No. 7. Thence West 32 Rods to A No. 8. Thence N. 60° W. 28 R. to A. 9. Thence N. 40° W. 53 R. to A. 10. Thence N. 15° W. 50 R. to A. 11. N. 40° W. 38 R. to A. 12. N. 20° W. 78 R. to A. 13. N. 57° W. 36 Rods to A. 14. N. 27° W. 75 R. to A. 15. N. 5° W. 16 R. to A. 16. N. 30° W. 136 R. to A. 17. Thence N. 55° W. 48 Rods to A. No. 18. S. 65° W. 28 R. to A. 19. N. 40° W. 36 R. to A. 20. S. 85° W. 10 R. to A. 21. N. 55° W. 56 R. to A. 22. N. 38° W. 80 R. to A. 23. N. 50° W. 30 R. to A. 24. N. 13° W. 106 R. to A. 25. N. 58° W. 40 R. to A. 26. S. 52° W. 39 R. to A. 27. N. 74° W. 60 R. to A. 28. N. 67° W. 32 R. to A. 29. N. 40° W. 136 R. to A. No. 30. Thence N. 55° W. 42 R. to A. 31. Thence N. 22° W. 20 R. to A. No. 32. N. 50° W. 28 R. to A. 33. N. 17° W. 44 R. to A. 34. N. 4° E. 86 R. to A. 35. N. 20° E. 42 R. to A. 36. N. 18° W. 48 R. to A. 37. N. 10° E. 70 R. to A. 38. N. 10° W. 20 R. to A. 39. N. 20° W. 84 R. to A. 40. N. 15° E. 54 R. to A. 41. N. 7° E. 42 R. to A. 42. N. 27° W. 20 R. to A. 43. N. 7° W. 82 R. to A. 44. N. 36° W. 28 R. to A. 45. Thence N. 85° E. 44 R. to A. 46. N. 30° W. 28 R. to A. 47.

Fourth Judicial Day. Saturday January 8th 1887

N 5° E 16 R to A 48 thence N 40° E 28 R to A 49 N 10° E 24 R to A No 50
thence N. 60 E 40 R to terminus of road being eight miles and
96 Rods.

Surveyed Sept 25th 1886

P. M. Burleigh
Surveyor

In the Matter of the Proposed
County Road petitioned for
by M. A. Charnes et al.

Now comes on to be heard The Matter
of the petition of M. A. Charnes et al for a proposed County
Road and the petition having been read in open court and
certain irregularities occurring in the petition and the court
being satisfied that it is not in accordance with the law
it is therefore dismissed

In the Matter of Annual
Reports of Road Supervisors

At this time was presented to the
Court The annual reports of the Supervisors of Road Districts
Nos 2, 4, 5, 6, 7, 15, 17, 18, 22, 26, 30 & 34 for the year 1886 and
these reports appearing regular on their face, they are ordered accepted
approved, and placed on file.

In the Matter of Proposed
County Road petitioned for
by J. C. Standley et al.

Now at this time this matter comes on
to be heard upon the Reports of the Viewers and Surveyor heretofore ap-
pointed, which Reports are accompanied by the plat of survey and field notes
and these reports having been read in open court for the first time
according to the statute in such cases made and provided, it
is ordered that Reports be laid over for a second reading on another
day of this term

Thenceforth Court adjourned till Monday Morning at 9 o'clock

Fifth Judicial Day

Monday January 10th 1887

Court met pursuant to adjournment. Same officers Present