

No 531

in

Circuit

Court

William Tillman

Plaintiff

vs

W. H. Ogden

Defendant

Action for

Money

Docket

Page

Baker & Baker

Attorney for Plaintiff

Attorney for Defendant

THE GREAT SEAL OF THE SUPREME COURT OF THE UNITED STATES

1896  
July: Section sec. Viewers rights  
Journal C of 952  
Sept 9: Ordinal of sec. 13  
Journal D of 7


Road

Beginning about 80 rods E from SW cor  
sec 26 & 23 T 3 S R 40 E to the forks of  
Mill Creek

DIRECTIONS—Place papers on TOP OF RUBBER  
Fold ends first then sides. Throw the rubber cords  
over the ends and package is complete.

Township 3 South R 40, East of the W

Section 25 Dec 24



Surveyors report to views on  
 a proposed <sup>County</sup> road petitioned for by  
 James Hendershott and others  
 Beginning at R Stone about  
 80 rods East of the South West  
 corner of Section 25 Township Three  
 (3) South of Range Forty (40) East  
 of the W.M.

Hence N	46° 50'	E	2,60	Chains	To A	Point 1
Hence N	12° 50'	E	140	Chains	To A	" 11
"	"	75°	"	2,25	"	" 11
"	S	84°	"	2,50	"	" 11
"	"	72	"	5,35	"	" 11
"	"	"	"	26,50	"	" 11
"	"	71°	"	9,00	"	" 11
"	N	82°	"	6,00	"	" 11
"	"	62°	"	2,50	"	" 11
"	S	82°	"	12,90	"	" 11
"	N	55°	"	4,00	"	" 11
"	"	28°	"	4,10	"	" 11
"	"	12°	W	2,00	"	" 11
"	"	53° 50'	E	4,06	"	" 11
"	"	58° 50'	"	80,00	"	" 11
"	S	71°	"	54,50	"	" 11
"	S	68°	"	17,40	"	" 11
"	N	79°	"	5,00	"	" 11
"	S	65° 50'	"	11,20	"	" R T Tree at the forks of Mill Creek

Whole distance 2 Miles & 1804 Chains  
 Mag- ves 20° East




I do hereby Certify that the above  
 Plat and Field Notes are correct  
 as surveyed by me on the 15<sup>th</sup>  
 day of July 1886

Moses Anshin  
 County Survr.

In the County Court  
County of Union }  
State of Oregon }  
January Term 1886 }

1  
2 I know all men by these presents  
3 that we George Russell B Thomas  
4 and A P Dishman bind our selves  
5 severally jointly, jointly, unto the  
6 County of Union State of Oregon  
7 in the sum of Two Hundred (200<sup>00</sup>) in  
8 lawful money of the United States  
9 for which payment well and truly  
10 to be made we bind our selves our  
11 heirs executors & administrators.

12 The condition of the above obligation is  
13 such that if a certain County Road  
14 petitioned for by Geo Russell B Thomas  
15 Et al be not granted then this oblig  
16 ation shall be in full force and effect  
17 otherwise to be null and without force.

18  
19 Geo. Russell   
20 B. Thomas   
21 A. P. Dishman 

22  
23 State of Oregon }  
24 County of Union } George Russell, B  
25 Thomas and A P Dishman being first  
26 duly sworn depose and say each for  
27 himself and not one for the other that  
28 I am a freeholder within the State of Oregon  
29 and that I have property within this  
30 County that is worth over Two hundred  
31 (200<sup>00</sup>) over and above all debts and  
32 liabilities and excluding any property  
exempt from execution Geo. Russell  
B. Thomas  
A. P. Dishman

1 Subscribed and sworn to be for me  
2 this 23<sup>d</sup> day of November 1875

3  
4 A. W. Brown  
5 Notary Public  
6  
7  
8  
9  
10  
11  
12  
13  
14  
15  
16  
17  
18  
19  
20  
21  
22  
23  
24  
25  
26  
27

28  
29  
30  
31  
32  
33  
DEC 11 1875  
B. F. Nibbel  
County Clerk

Always to prepare  
in Deed and Road sections

# Petition for County Road

To the Hon County Commissioners  
Court of Union County Oregon,

The undersigned, residents  
householders, living in the vicinity of  
the road prayed for, would most  
respectfully petition your honorable  
body to locate a County road upon the  
following route, to wit, -

Beginning about 80 rods  
East from the Southwest Corner of Sections  
26 & 23 Township 3, South of Range  
40 East, Situated in Gov. Union  
County Oregon, running thence a  
few rods east of north to Samuel  
Barrroughs Pluming Mill, thence,  
east up Mill Creek, about one mile,  
to Kelly's Saw Mill, thence, on the  
most practicable route, a distance  
of about one mile, to the forks of said  
Mill Creek, All of the above points  
being situated in Gov. Union County  
Oregon,

For which, we ever pray  
Gov. Union Oct. 1886

Continued from last page 1886

Names

Names

John Alderson

James Lyndrohatt B B Carver

James G Stevens James Deane

John H. Ellsworth M A S. K. B.

Frank Brown James Smith

A. Coorman Dan Chapman

A. P. Foster J. W. Sills

E. J. Foster C. H. W. W. W.

James S. Burford Levi Moses

W. B. B. E. P. M. Daniel

Wm R. Powell E. J. Thomas

Ed. Mackay L. B. Stearns

L. B. Waggery

Wm. B. B. B. B.

J. B. B. B. B.

J. G. B. B. B.

W. H. B. B. B.

Arrow B. B. B.

R. W. B. B. B.

E. Dickinson

B. T. May

J. H. Fisher

Wm. B. B. B.

Frank Pittell

Joseph Martineau

Wm. B. B. B.

J. W. B. B. B.

Wm. B. B. B.

Wm. B. B. B.

Wm. B. B. B.

Wm. B. B. B.

Wm. B. B. B.

Wm. B. B. B.

Wm. B. B. B.

Wm. B. B. B.

Wm. B. B. B.

Wm. B. B. B.

Wm. B. B. B.

Wm. B. B. B.

Wm. B. B. B.

Wm. B. B. B.

Wm. B. B. B.

Wm. B. B. B.

Wm. B. B. B.

Wm. B. B. B.

Wm. B. B. B.

Wm. B. B. B.

Wm. B. B. B.

Wm. B. B. B.

Wm. B. B. B.



Received of V. King, John M. King,  
John Murphy, James Martin &

# Notice of Road Petition

Notice is hereby given that a petition will be presented to the County Commissioners, County of Union, Oregon, on or at the July term 1886, praying the location of a County road as follows, to wit:—

Beginning, about 80 rods East from the South West Corner of Sections 22 & 23 in Township 3, South of Range 40 East, situated in Co. of Union County, Oregon, running thence, a few rods East of north to Saul Barroughs Claiming Mill, thence East up Mill Creek about one mile to Kellys Saw Mill, thence, on the most practicable route, a distance of about one mile to the forks of said Mill Creek.

All of the above points being situated in Co. of Union Co. Or.  
 1886

- | Names            | Names          |
|------------------|----------------|
| James Lundquist  | John Alderman  |
| Jasper Stevens   | B. B. Garber   |
| John H. Egan     | James Payne    |
| Frank Bloom      | W. A. Seckels  |
| A. Crossman      | F. A. Smith    |
| A. J. Foster     | Duncan Wright  |
| E. I. Foster     | J. W. Sills    |
| James S. Burford | C. M. Garrison |
| J. W. Lee        | Geo. Morris    |
| Wm. R. Powell    | E. P. McDaniel |
| Ed. Granger      | J. H. Gray     |
|                  | S. B. Stearns  |
| John B. Covert   |                |
| J. H. Hill       |                |
| W. H. Randall    |                |
| Arvid Lanner     |                |
| R. W. Chalk      |                |
| C. Dickinson     |                |
| W. J. May        |                |
| J. H. Fisher     |                |
| Leon Kemp        |                |
| Frank Pittell    |                |
| Geo. J. DeBorde  |                |
| S. W. Burford    |                |
| H. W. ...        |                |
| M. ...           |                |
| Frank ...        |                |

Alamogordo, California

John J. Goodland

California State

Department of

Geology

San Francisco

California

State

Department of

Geology

San Francisco

California

State

Department of

Geology

San Francisco

California

State of Oregon }  
County of Union } ss

J. S. B. Burroughs  
being duly sworn say that I posted ~~three~~ <sup>four</sup> notices in ~~three~~ conspicuous places in the County of Union in the State of Oregon of which the annexed is <sup>four</sup> one of said notices, and that said ~~three~~ notices was posted in the following places to wit: One on the Court House One about the center of the proposed road and <sup>one at the</sup> commencement, and one ~~to~~ between the center and commencement and that said notices remained posted for the period of Thirty days =

Subscribed and sworn  
to before me this 7<sup>th</sup>  
day of July 1886

A. S. Null

County Clerk

J. S. B. Burroughs x'

Know all men by these presents that  
I J Henderson do hereby give and firmly bound  
unto Union County Oregon, in the penal  
sum of One hundred dollars.

The condition of the above bond is such  
that if the county court of the above named  
county and State of Oregon, shall locate and  
establish the within described road, then  
this bond shall be null and void  
otherwise to have full force and effect.

Dated this 27<sup>th</sup> day  
of July 1886. J Henderson

I J Henderson being first duly sworn  
depose and say that I am worth  
the sum of One hundred dollars over and  
above all my ~~indebtedness~~ just debts  
liabilities exemptions by law and property  
exempt from execution.

J Henderson  
Sworn and subscribed to  
before me this 27<sup>th</sup> day of July 1886.

A S Hill  
County Clerk

Per Petition

Filed M 7<sup>th</sup> 1890

at ... o'clock ... miz. .... P.M.

A. S. Miller  
County Clerk.

~~Eastwood~~

Road petitions  
disposed of at July  
Term

To The Honorable County Board  
of Union County, Oregon  
We the undersigned viewers  
Appointed by your body to view  
a proposed County Road petitioned  
for by James Hundershot and  
others Beginning about 80 Rods  
East from the South West corner  
of Section 23, T. 5. S. of R. 40 E.  
of the W. M. Thence a few Rods  
East of North to Samuel Borough  
Mill. Thence East up Mill Creek  
to Kelly Mill. Thence to the  
forks of Mill Creek.

Submit the following report  
we met on the 15<sup>th</sup> day of  
July 1886 and after being  
first ~~sworn~~ duly sworn  
in Company with Moses  
Austin Surveyor and to Mr.  
Threll and A. J. Burden as  
Chamman and P. W.  
Burford and A. M. Max  
proceede to view survey and  
lay out said Road. as shown  
by Surveyors Plat and report  
submitted here with.

we found the Road to lay on  
very good ground, and taking  
into consideration the necessity  
that exists for said road we  
it be established as a County R

John M. Ellurph  
John M. Martin  
John M. Phy

James E. Bennett

Refused on

James W. Sussler & Co.

Recd

Fi

JUL 19 1886

at ... o'clock ... m.

County Clerk.

W. H. Hill

Eastwood



In the matter of the O. D. Boulinson  
Board of Assessor

Now at this time comes O. D. Boulinson and presents his bond as Assessor of Union County State of Oregon, as required by law. And the same was examined and duly accepted by the Court.

It was therefore ordered by <sup>the Court</sup> that the same be filed in the Office of the County Clerk. And the Bond Certificate and Oath of Office is here filed. And the said Assessor O. D. Boulinson now enters upon the discharge of his duties as such Assessor of Union County State of Oregon.

Thereupon Court adjourned until tomorrow morning 9 o'clock

O. P. Goodall  
County Judge

Court met pursuant to adjournment present the same as of yesterday except A. S. Neill clerk and A. W. Hamilton, Sheriff. Proclamation being made the following proceedings were had to wit: Second judicial day Thursday July 8<sup>th</sup> 1886

In the matter of a proposed  
county road petitioned for  
by James Bendersholt and  
(Others)

Now at this time is presented to the Court the petition of James Bendersholt and (Others) praying for the location of a county road as follows to wit: Beginning about 80 rods East from the South West corner of Section 26 + 23, Township 3. South of Range 10 East, situated in Cove Union County Oregon, running thence a few rods East of North to Samuel Burrows Plowing Mill, thence East up Mill Creek about one mile to Bellys Saw Mill, thence on the most practicable route a distance of about one mile to the forks of said Mill Creek all of the above points situated in Cove Union County Oregon And it satisfactorily appearing to the Court

Second Judicial day

Thursday July 8<sup>th</sup> 1886

From proof filed herein that due notice of the pendency of this proceeding has been given as by law required that more than twelve of said petitioners are legal householders residing in the vicinity of said road, and that a good and sufficient bond has been filed =

It is therefore ordered by the Court that John Martin, John W. Phy and John Murphy be appointed Viewers and Moses Austin Surveyor to view, survey and report up on said proposed road and that they meet at the house of S. B. Burroughs on the 14 day of July 1886 at 10 O'clock A. M. and duly qualify before entering upon the discharge of their duties in this behalf

In the matter a proposed  
 County Road petitioned  
 for by W. A. Shipps and  
 others

On this day came W. A. Shipps and others who presents to the Court the petition of himself and twenty one others praying for the location of a County Road as follows to wit: To Commence at a Section Corner corner to Sections 11, 15, 22, 23, Town 2, South of Range 44 East Willamette Meridian situated in Union County State of Oregon, thence running on the section line West to a section corner corner to Sections 15, 16, 21, 22 Town and Range as aforesaid and thence in the same direction along the section line separating sections 16 and 21 and 17, 20 to the section corner corner to sections 17, 18, 19, 20, ~~to the section corner~~ same Township and range as above a distance of three miles to terminus of said Road all of the points and places above named are situated in County aforesaid. And satisfactorily appearing to the Court from proof filed herein that due notice of the pendency of this proceeding has been given as by law required; that more than twelve of said petitioners are legal householders residing in the vicinity of said Road and that a good and sufficient Bond has been filed It is therefore ordered by the Court D. B. Davis, Don H. Veasy and Russell Basin Sen be appointed Viewers and George

Thursday Sept 9<sup>th</sup> 1876

3<sup>rd</sup> Judicial day

Court met pursuant to adjournment

Present the same Judge and Officers as of yesterday

Minutes Read approved and signed

County Judge

Proclamation being made the following proceeding were had to wit:

In the matter of a proposed Road petitioned for by James Henderson & Others the Viewers and Surveyors report on same

Now at this time comes on the Viewers and Surveyors report on a proposed road petitioned for by James Henderson and Others and the same being read at two different times on the same day as required by law - and it appearing to the satisfaction of the Court that all things in the matter is regular and according to law in such cases made and provided - and that the Viewers heretofore appointed to view out said proposed road has reported favorable and recommended the same to be established and opened - And it further appearing to the Court that no remonstrance have been presented or filed therein. It is therefore ordered by the Court that said report be and the same is hereby accepted and that said Viewers and Surveyors report be recorded and plat of the Surveyor be also recorded - and that the said road be established and opened, and that the same be declared to be a public highway and that L. R. Calves Supervisor of Road District No 4 be notified to open said road as the same was surveyed

Viewers Report

To the Honorable County Court of Union County Oregon

We the undersigned Viewers appointed by your body to view a proposed County Road petitioned for by James Henderson and others Beginning about 80 rods East from the South West Corner of Section 23. T. 3. S of R. 10 E. of the W. M., Thence a few rods East of North to Daniel Burroughs Mill. Thence East up Mill Creek to Kellys Mill. Thence to the forks of Mill

Thursday Sept 9<sup>th</sup> 2 Judicial Day

## COMMISSIONERS JOURNAL "D" PAGE 8

Creek. Submit the following report. We met on the 15<sup>th</sup> day of July 1886 and after being first duly sworn in Pomfroy with Moses Austin Surveyor and E. M. Thrall and A. J. Burden as Chairman and P. W. Burford as Alex-Man proceeded to view Survey and lay out said Road as shown by Surveyor's report & Plat submitted herewith. we found the road to lay on very good ground and taking into consideration the necessity that exists for said road recommend it to be established as a County road

John W. Murphy  
John Martin  
John M. Ply

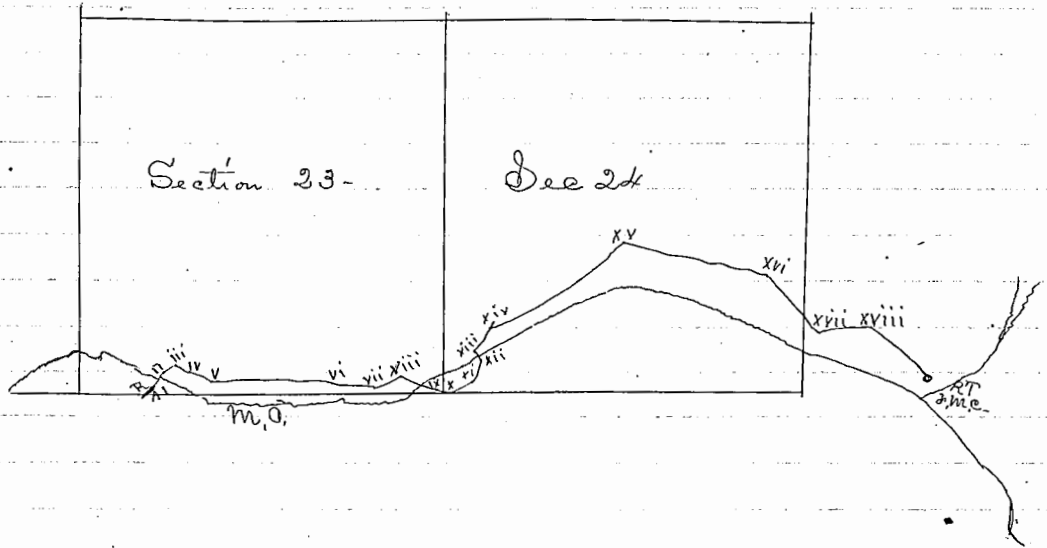
Surveyors Report to Viewers on a proposed County Road positioned for by James Bendershelt and others Beginning at R Stone about 80 rods East of the South West corner of Section 23. Township Three (3) South of Range Forty (40) East of the N. W. Thence N.  $46^{\circ} 30'$  E. 2.60 to A Post i  
Thence N.  $12^{\circ} 50'$  E 1.40 Chains to A Post ii

"	"	$75^{\circ}$	"	2.25	"	"	"	"	iii
"	S.	$84^{\circ}$	"	2.50	"	"	"	"	iv
"	"	$72$	"	5.33	"	"	"	"	v
"	"		"	26.50	"	"	"	"	vi
"	"	$71^{\circ}$	"	9.00	"	"	"	"	vii
"	N.	$82^{\circ}$	"	6.00	"	"	"	"	vii
"	"	$62^{\circ}$	"	2.50	"	"	"	"	ix
"	S.	$82^{\circ}$	"	12.70	"	"	"	"	x
"	N.	$53^{\circ}$	"	4.00	"	"	"	"	xi
"	"	$28^{\circ}$	"	4.10	"	"	"	"	xii
"	"	$12^{\circ}$	N.	2.00	"	"	"	"	xiii
"	"	$33^{\circ} 30'$	E.	4.06	"	"	"	"	xiv
"	"	$58^{\circ} 30'$	"	30.00	"	"	"	"	xv
"	S.	$71^{\circ}$	"	34.50	"	"	"	"	xvi
"	"	$68^{\circ}$	"	17.40	"	"	"	"	xvii
FF.	N.	$79^{\circ}$	"	5.00	"	"	"	"	xviii
"	S.	$63^{\circ} 30'$	"	11.20	"	"	"	"	RT Tree

at the forks of Mill Creek - Whole distance 2 Miles  $11.04$  Chains - Mag. Var.  $20^{\circ}$  East

## COMMISSIONERS JOURNAL "D" PAGE 9

Township 3. South R 40 East of the W. M.,



I do hereby certify that the above Plat and field Notes are correct as Surveyed by me on the 15<sup>th</sup> day of July 1886

Moses Austin  
County Surveyor

In the Matter of } Byron, T. Potter  
of Liquor License }

Now at this comes Byron, T. Potter and presents to the Court a petition for a Liquor License signed by an actual majority of the legal voters of Pine Valley Precinct in the County of Union State of Oregon, and it appearing to the Court that the said applicant has filed the necessary Bonds, in such cases made and provided, and it further appearing that the said petition had been published with the names attached thereto in Grand Round Argus and the LaBrande Gazette for the period of five weeks - the said petition being first published in the Grand Round Argus and the same being burned in the fire at LaBrande - the said petition was then published in the LaBrande Gazette and sent out regularly among the subscribers - And all things appearing regular in and about the same It is hereby ordered by the Court that a license issue to said B. T. Potter the applicant herein, to sell spirituous, vinous and malt liquors in less quantities than One Gallon in said Pine Valley Precinct in the County and State aforesaid for the period of six months from this date.

Whereupon Court adjourned until tomorrow morning nine o'clock