

1886

Mar 4 Petition for Viewers apphs
 Journal C p 645

May 13 Intermed report
 Journal C p 689

May 14 order of apphs
 Journal C p 691

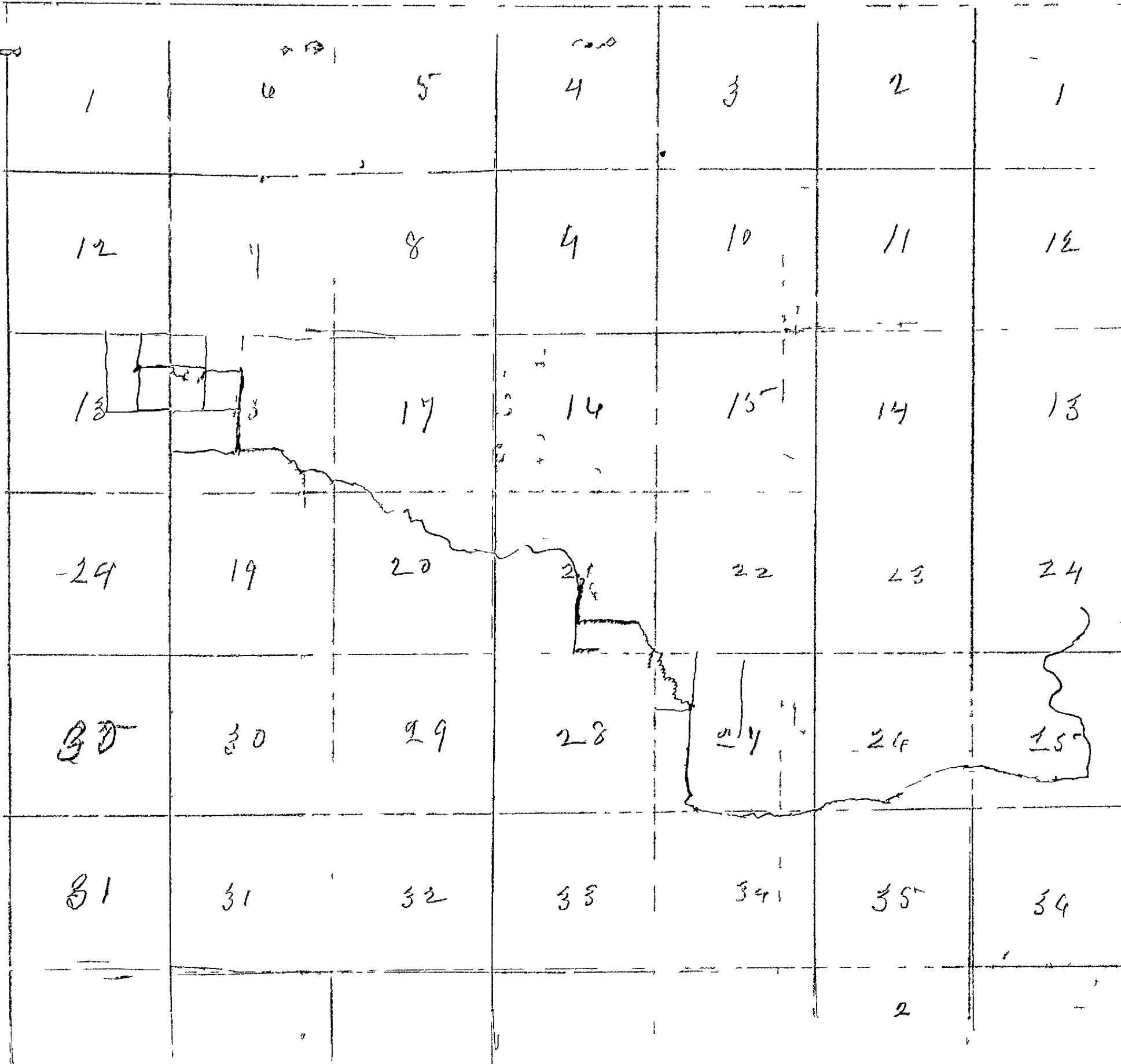
252

Road

Beginning at N W cor of 8th of Nth Sec 13
 S 10th R 42 E to Parmy Creek

252

DIRECTIONS—Place papers on TOP OF RUBBER
 Fold ends first then sides. Throw the rubber cords
 over the ends and package is complete



Report of Sawyer

Filed APR 24 1886
at o'clock min m
P. H. McLean
County Clerk

County, Court of Union Col Regan we the
undersigned Citizens of the above named
County & State would most respectfully
petition your honorable Court to locate &
establish a county road in Union County
Oregon described as follows beginning at
N^W Corner S E qrs of N E qrs of sec 13
Township one North Range 42 east T^W 1^W
thence north said line till it strikes the
bluff thence along the bluff thence along the
bluff till it strikes the south line of
N E qrs of N^W qrs of sec 18 Town one North
Range 43 east thence east to S E Corner of
the N E qrs of the N^W qrs of sec 18 Town one
North Range 43 east thence south 1/2 mile
thence east till it strikes the bluff thence
along the bluff to the N E Corner of the
N^W qrs of sec 21 thence south 1/4 mile
thence east till it strikes the bluff thence
along the bluff to the S E corner of the N^W
qrs of the N^W qrs of sec 27 thence south 120 rods
thence south east to the mouth of Pass nip
Creek canyon thence east up the south
side of said creek to the S E Corner of
sec 27 thence north up the Canyon

to the N^W Corner of S E qrs of the S E qrs
of sec 26 thence south 1/4 mile thence east 1/2
mile thence south and down the Canyon to
where it strikes Pass nip Creek and
intersects the County road at this point

- and we your petitioners will ever pray
A. Layman
C. A. Lambert
C. J. Nesbitt
L. B. Richard
J. W. Hewing
J. J. Dwyer
J. W. Joseph
J. B. Mills
J. D. Moore
M. K. Baatman
Thomas Lathrop
H. N. Williams
N. Dwyer
G. W. Williams
John Edwards
A. K. Country
James [unclear]
Jas. [unclear]
J. A. [unclear]

Petition no

2

Filed MAR 3 1886

at o'clock

M. J. Wilson

County Clerk

I, H. N. Williams being first duly sworn
depose and say that I did on the 11th day
of January 1886, mail to the County Clerk
of Union County, Oregon, to post on
Court-house door, a notice of within
petition and that on same date I
posted three notices of said proposed ^{road}
according to law as follows = to wit -
One at the beginning of said proposed
road, one at the termination, and
one near the centre of said proposed
road, and that they remained thus
plainly posted for a period of thirty
days H. N. Williams.

Sworn and subscribed to before
me this the 22nd day of February 1886

Jas. A. Hunter
Justice of the Peace

Proof of Posting
Rebail no 21

Filed MAR 3 1886
at ... o'clock, ... min. ... m.
(J. H. Wilson)
County Clerk.

State of Oregon
Union County }^{ss}

I B.T. Wilson being
first duly sworn say that I
posted on the court house door
in the city of Union Union
County Oregon on the 15th day
of Jan - 1886 a notice of which
the within is a true copy
and that said notice has been
continuously posted as I verily
believe since the said date above
mentioned.

Subscribed & sworn } B.T. Wilson
to before me this }
March 4th 1886 }

B. A. Craig
County Judge

It is hereby given that there will
a petition presented to the County
Court of Union Co Oregon at the
regular session in March 1886
for the location and establishment
of a County Road described as
follows In the Honorable County
Court of Union Co Oregon the
undersigned citizens of the
above named County and State
would most respectfully petition
your honorable court to locate
and establish a County Road in
Union Co Oregon described as
follows beginning at the
corner N E qtr of N E qtr Sec 13
Township 6 North Range 4 East Mer
thence East on said line till it
strikes the Bluff thence along the
Bluff till it strikes the south line
of N E qtr of N W qtr of Sec 18 town
6 North Range 4 East thence
east to the South E corner of the
N E corner qtr of N W qtr
Sec 18 town 6 North Range 4 East
thence south 1/2 mile thence East
till it strikes the Bluff thence
across the Bluff to the N E corner
of the N W qtr of Sec 21 thence south
1/2 mile thence East till it strikes

the Bluff thence along the
Bluff to the S E corner
of the N W qtr of N W qtr Sec 21
thence south 1/2 mile thence
East to the
mouth of Parship Creek
thence East up the
creek to the
N E corner of Sec 21 thence
East up the canyon to the
N W corner of the S E qtr of the
S E qtr of Sec 21 thence south
1/2 mile thence East 1/2 mile
thence North and down the canyon
to where it strikes Parship Creek
and into the County road
at this point and in your petition
will ever be

at this point and various petitions
will ever pay

A. Szymon
O. A. Kuznetsov
F. W. Baskett
L. B. Baskett
D. J. Davidson
C. W. Gwynne
J. E. C. [unclear]
J. D. Mack

John Edwards
A. W. Courtney
James Wilson
Jas. Masterson
J. A. Tuley

Meik Boatman
Thomas Lathrop
A. [unclear]

In accordance with an order of the
Honorable County Court of the County of Union
State of Oregon J P H Saunders appointed to
Survey a certain Road Petitioned for by
by H K Williams filed on the 30th day of March
in above named county and State meet the Reviewers
appointed by Said Court to Review the above
named Road at the Residence of H K Williams
They after being duly sworn to faithfully
perform the several duties of Reviewers chain
Carriers and Markers filed on the above
named day Proceed to Review and Layout
the same according to orders of Said Court and
J P H Saunders filed Survey the same Beginning
at NW corner S E⁴ of N E⁴ of Sec 13 Township one
North Range 42 East W M thence East on said line
to the Bluff 86 Rods to a stake marked A 1 2 feet high
thence along the Bluff S E 68 Rods to stake marked
A 2 thence 14 degrees N of E 32 Rods to stake marked
A 3 thence E 18 Rods to stake marked A 4 thence along
Foot Hills 24 degrees N of E 14 Rods to stake A 5

thence 10 degrees N of E 30 Rods to stake marked A 6
 thence 18 degrees west of North 10 Rods to stake marked
 A 7 along foot hills thence E 13 Rods to stake marked
 A 8 thence N 8 Rods to S E corner of N E⁴ of N W⁴
 of Sec 18 Township one north Range 43 East Wm and
 stake marked A 9 thence South 28 Rods to stake and
 mound marked 1 mile thence South 152 Rods to stake
 marked A 10 thence E 48 Rods to stake near foot hills marked
 A 11 thence S E along foot hills 40 Rods to stake marked
 A 12 thence S E 100 Rods to stake and mound
 marked 2 miles on same direction 30 Rods to Post
 of Cedar or Juniper marked A 13 thence 5 degrees S
 of E 180 Rods to a stake of fir timber 3 feet high
 marked A 14 thence 14 degrees E of S E 70 Rods to
 stake marked A 15 thence 18 E of S E 40 Rods to
 stake of tamarack wood 3 feet high 4 inches diameter
 marked 3 miles chaly mounded thence on same line
 40 Rods to stake marked A 16 thence 6 degrees N of E
 27 Rods to stake marked A 17 thence 12 degrees
 W of N W 39 Rods to stake marked A 18
 thence 19 degrees South of E 114 Rods to stake m A 19
 thence 13 degrees E of S 29 Rods to stake marked
 A 20 the N E corner of S W⁴ of Sec 20 T. 1 N. R. 43 E

Thence S 31 Rods to stake and mound duly marked
 4 Miles thence South 50 Rods to stake marked A 21
 Thence East 130 Rods to Bluff and Stake marked A 22
 Thence S E 114 Rods to stake marked A 23 along foot of
 Thence 20 degrees E of S 26 Rods to stake marked 5 miles
 on foot hills near spring stake 2 1/2 feet high ~~across~~ mound
 and marked A 24 Thence 10 degrees E of South 50 Rods
 to stake m A 25 Thence 20 degrees E of S 14 Rods to
 stake m A 26 Thence ^{S E} and corner of m w 4 of m w 4 sec 27
 Thence South 120 Rods to Cotton wood tree 15 inches dia
 and marked A 27 Thence 18 degrees E of S 9 Rods
 to tree marked A 28 Thence 10 degrees west of South
 14 Rods to alder tree marked A 29 Thence S E 10 Rods
 to stake marked A 30 Thence 16 degrees E of S 12 Rods
 to stake m A 31 Thence 10 S of E 21 Rods to stake m
 A 32 Juniper Post at side of gate Thence E 25 Rods
 to stake marked A 33 on side Hill Thence 10 degrees
 E of S E 50 Rods to stake and mound marked
 6 Miles thence on same line 70 Rods to stake marked
 A 34 Thence 20 degrees S of E 48 Rods to stake marked
 A 35 Thence 25 degrees N of E 26 Rods stake A 36
 Thence 8 degrees N of E 27 Rods to S E cor of sec 27
 and marked A 37 Thence 9 degrees E of S

4
11 Rods To Stake marked A 38 thence 17 degrees
S of E. 30 Rods To Stake marked A 39 thence
13 degrees S of E 52 Rods marked A 40 thence 2 degrees
S of E up Canyon on side Hill 52 Rods To Stake
and mound Stake marked 7 miles thence on
same direction 40 Rods To Stake marked A 41
thence 17 degrees N of N East 32 Rods To Stake
marked A 42 10 degrees thence 10 degrees N of N E
72 Rods To Stake A 43 thence 6 degrees E of N 44
Rods To Stake A 44 thence S E 14 Rods To Stake
A 45 and NW cor S E⁴ of S E⁴ of sec 27 town
ship 1 n Range 43 E 60 m thence S 1/4 mile To Stake
marked A 46 thence E 54 Rods To Stake marked
8 miles with mound thence E 100 Rods To
Stake marked A 47 thence N 100 Rods To
Stake marked A 48 thence 9 degrees N of
N W 42 Rods To Head of Canyon and Stake
marked A 49 thence 24 degrees E of N down
Canyon 72 Rods To Stake marked 9 miles
mounded thence on same line 14 Rods To Stake
marked A 50 thence 33 degrees E of N 38 Rods
To Stake marked A 51 thence 6 degrees N of N W
with Canyon 34 Rods To Stake A 52 thence 3 degrees
E of N with Canyon 30 Rods To Stake A 53 thence
S of E 16 degrees 18 Rods To Stake ~~A 54~~

5
Thence 10 degrees N of N E 8 Rods to stake
A 55 Thence 5 degrees west of N W 24 Rods to
stake A 56 Thence N 18 Rods stake. A 57
Thence N W 40 Rods To Terminus at
a Pine tree 2 feet in Diameter on Bank
of Parsnip creek 20 feet west crossing on
Road tree marked R

Total distance $9\frac{3}{4}$ miles I certify
that the above is a true Report of Survey
as shown and shown me by Runners
in the above named Road

P A Saunders

Surveyor appointed

Know all men by these presents that
J. H. N. Williams am held and firmly
bound unto the County of Union, and
State of Oregon in the penal sum of
One hundred dollars,

The condition of the above bond is such
that if the County Court of above named
County and State shall in accordance with
the within named petition, locate
and establish the within petitioned
for County road then the above bond
to be null and void, otherwise to have
full force and effect

Subscribed and acknowledged } H. N. Williams
before me this Feb 22nd 1886 }

J. H. N. Williams being first duly sworn
depose and say that I am worth double
the above named sum (\$100⁰⁰) over and
above all my just debts, liabilities
exemptions by law, or property exempt
from execution H. N. Williams:

Sworn and Subscribed to
before me this 22nd day of Feb 1886

Geo A Hunter
Justice of the Peace

David Fox
David no-2

Filed MAR 3 1986
at ... of clock, ... min. ... am.
David Fox
County Clerk.

Be it Remembered that in accordance
with an order of the Honorable County Court of
the County of Union we the undersigned Reviewers
did meet at the Residence of A. Williams
on the 30th day of March 1884
and after Being duly sworn to perform
the several duties of Reviewers and Chain
Carriers and Markers did Begin said work
on that day and continue the same until
finished ~~at~~ and we your Reviewers would
Recommend that the same ~~will~~ ^{and ordered of said} be approved as
shown by Report of Surveyor ^{Report} and ~~that~~
accompanying this Report

Beginning at the N W cor of S E⁴ of N E⁴
Sec 13 Township 1 North Range 42 East 10th Mer
terminates on Peromp creek where Co Road crosses
a total distance of nine and 3/4 miles (9 3/4)
for the Reason that it will be of great utility
to all the settlers on the Line of said Road
this 31st day of March 1884

J. H. McCallin
G. W. Richardson
F. P. Kruck

Filed APR 24 1886

at ... o'clock, ... min, ... 19,

B. A. Nelson

County Clerk.

Second Judicial Day Thursday March 21-1886

South of Range 43 East, and it appearing to the satisfaction of the court that due and legal notice of the pendency of this proceeding has been given as by law required in such cases made and provided that more than twelve of said petitioners reside in the vicinity of said proposed road and are householders and that a good and sufficient bond has been filed herein it is therefore ordered and adjudged that John Mc Cubbin, George Richardson and Fred. Cick be and they are hereby appointed viewers and P. H. Saunders Surveyor to view survey and report upon said proposed road and it is further ordered that they meet at the residence of H. W. Williams of the 29th day of March A. D. 1886 at 10 o'clock P. M. and duly qualify before entering upon the discharge of their duties on this behalf.

In the matter of a
 proposed county road } No. 2
 petitioned for by H. W. }
 Williams et al. } 3

Now at this time is presented to the court the petition of H. W. Williams and 18 others praying for the location of a county road, as follows, to-wit: Beginning at the N. W. corner of the S. E. qrs. of N. E. qrs. of Sec. 13 Township one north of Range 42 E. N. W. thence East on said line till it strikes the bluff, thence along the bluff till it strikes the south line of the N. E. qrs. of N. N. qrs. of Sec. 18 Township one north of Range 43 East, thence East to S. E. corner of the N. E. qrs. of the N. N. qrs. of Sec. 18 Township one north of Range 43 East, thence South $\frac{1}{2}$ mile thence East

Second Judicial Day Thursday March 11-1886

ill it strikes the bluff, thence along the bluff to the N.E. corner of the S. N. qr. of Sec. 21 thence South $\frac{1}{4}$ mile, thence East till it strikes the bluff, thence along the bluff to the S.E. corner of the N. N. qr. of the W. N. qr. of Sec. 27, thence South 120 rods, thence South East to the mouth of Parsnip Creek Canyon thence East up the South side of said creek to the S.E. corner of Sec. 27, thence Easterly up the canyon to the N. N. corner of S. E. qr. of the S. E. qr. of Sec. 26, thence South $\frac{1}{4}$ mile, thence East $\frac{1}{2}$ mile, thence North and down the canyon to where it strikes Parsnip creek and intersect the County road at this point.

On the matter of the County road petitioned for by
A. M. Hulse et al

now at this time this matter coming on to be heard and it appearing that the proof of Posting in said road is not sufficient it is therefore ordered that this matter be and the same is hereby continued for continuation of the proof of posting.

Thereupon Court adjourned till tomorrow morning at nine o'clock

Second Judicial Day Thursday May 13th 1886.

In the matter of a proposed }
 County road petitioned for } No One
 by H. N. Williams et al }

Now at this time this matter comes on to be heard upon the report of the viewers and surveyor heretofore appointed to view survey and report upon said road. And said reports having been read for the first time in open court according to the provisions of the statute in such cases made and provided. It is ordered by the court that the further hearing of this matter be and the same is hereby continued for a second reading on another day of this term.

In the matter of a }
 proposed county road } No. two
 petitioned for by H. }
 N. Williams et al }

Now at this time this matter comes on to be heard upon the reports of the viewers and surveyor heretofore appointed to view survey and report upon said proposed road. And said reports having been read in open court for the first time, according to the provisions of the statute in such cases made and provided. It is ordered that the further hearing of this matter be and the same is hereby continued for a second reading on another day of this term.

In the matter of a }
 proposed county road }
 petitioned for by Henry }
 Lee et al. }

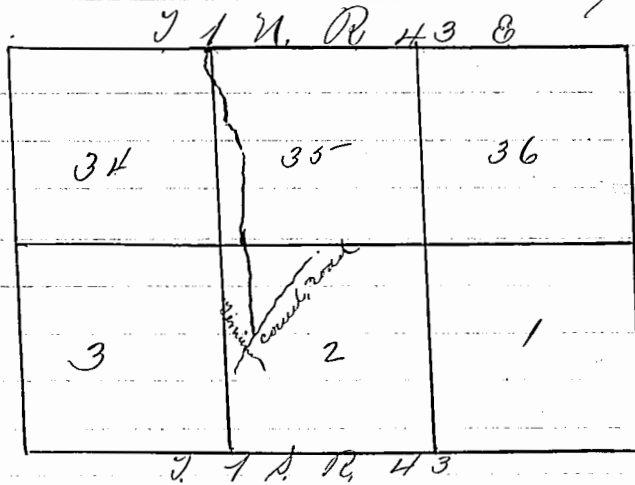
Now at this time this matter comes on to be heard upon the reports

Third Judicial Day Friday May 14th 1886

to stake marked A, & thence 10 degrees E of S, (128) one hundred and twenty eight rods to head of Canyon (and intersect County road 144 rods South, and 40 rods E. of sec 27 T. 1 S. R. 43 E. N. M. and a stake 3 feet high of Pin timber 4 inches in diameter, and rounded according to law.

I certify that the above is a true and correct copy report of survey as Reviewed and shown me by the above named Reviewers

P. H. Saunders
Surveyor Appointed



✓ In the matter of a proposed county road petitioned for by H. N. Williams et al. } No 2

Now at this time this matter comes on to be heard upon the second reading of the view's and surveyor's reports in the above entitled road which said reports are now in open court read for the second time (and it appearing to the court that the proceedings herein have in all things been regular and according to law, that no bills or claims for damages or reimbursements have been filed herein and that said reports have been read on two different days

Third Judicial Day Friday May 14 - 1889

of this term of this court. It is thereupon ordered by the court that the said reports be read they are hereby accepted and ordered to be recorded to be recorded (and that said road be established and opened according to Law

Viewers Report

Be it remembered that in accordance with an order of the Honourable County Court of the County of Union we the undersigned Reviewers did meet at the residence of H. N. Williams on the 30th day of March 1886 and after being duly sworn to perform the several duties of Reviewers and chain carriers and markers did begin said work on that day and continue the same until finished and we your Reviewers would recommend that the same be approved (and ordered opened as shown by report of surveyor and plat accompanying this report. Beginning at the N. W. corner of S. E. 1/4 of U. C. 13 Township one north of Range 42 East N. W. and terminate on Parsnip creek where Co. road crosses a total distance of nine and 3/4 miles (9 3/4) for the reason that it will be of great utility to all the settlers on the line of said road. this 30th day of March 1886

J. N. McCubbin
J. N. Richardson
H. P. Krick

Surveyor's Report

In accordance with an order of the Honourable County Court of the County of Union State of Oregon I P. H. Saunders appointed to survey a certain road petitioned for by H. N. Williams did on the 30th day of March in above named county and state meet the reviewers appointed by said court to review the above named road, at the residence of H. N. Williams they

Third Judicial Day Friday May 14-1859

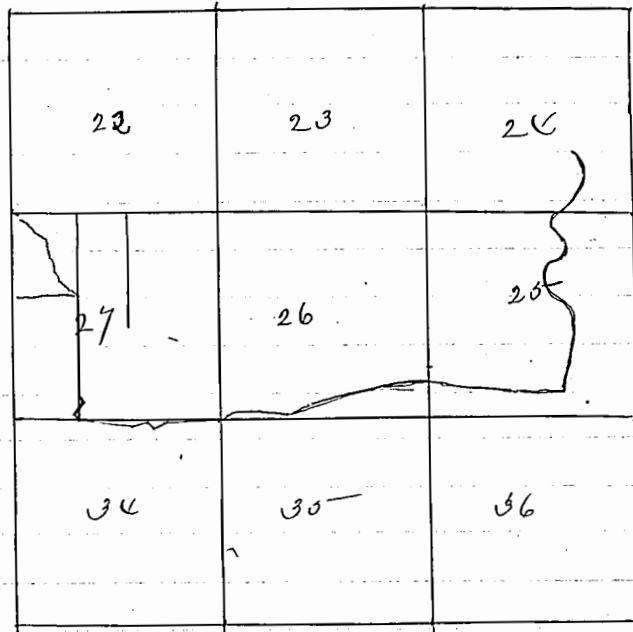
after being duly sworn to faithfully perform the several duties of Reviewers Chairman and members did on the above named day proceed to Review and lay out the same according to orders of said Court and J. P. H. Saunders did survey the same beginning at N. W. Corner S. E. of N. C. of Sec. 13 Township one North of Range #2 East N. M. thence East on said line to the Bluff 70 rods to a stake marked A. 1. 2 feet high thence along the bluff S. E. 68 rods to stake marked A. 2 thence 14 degrees N. of E. 32 rods to stake marked A. 3. thence E. 18 rods to stake marked A. 4. thence along foot hills 24 degrees N. of E. 14 rods to stake A. 5. thence 10 degrees N. of E. 30 rods to stake marked A. 6. thence 18 degrees West of North 16 rods to stake marked A. 7. along foot hills thence E. 13 rods to stake marked A. 8. thence N. 8 rods to S. E. corner of N. C. of N. W. of Sec. 18 Township one North Range #3 East N. M. and stake marked A. 9. thence south 28 rods to stake and mound marked one mile. thence south 132 rods to stake marked A. 10. thence East 48 rods to stake near foot hills marked A. 11. thence S. E. along foot hills 40 rods to stake marked A. 12. thence S. E. 100 rods to stake and mound marked two miles on same direction 30 rods to post of Cedar or Juniper marked A. 13. thence 5 degrees S. of E. 180 rods to a stake of fir timber 3 feet high marked A. 14. thence 14 degrees E. of S. E. 70 rods to stake marked A. 15. thence 18 degrees E. of S. E. 40 rods to stake of Tamarack 100 rods 3 feet high 4 inches diameter marked 3 miles duly rounded thence on same line 40 rods to stake marked A. 16. thence 6 degrees N. of E. 27 rods to stake marked A. 17. thence 12 degrees N. of N. N. 39 rods to stake marked A. 18. thence 19 degrees South of East 114 rods to stake marked A. 19. thence 13 degrees E. of S. 29 rods to stake

Third Judicial Day Friday May 14-1886

marked A. 20 the N.E. corner of S.W. of Sec. 21
T. 1 N. R. 43 E. thence S. 31 rods to stake and
monied duly marked 4 miles thence south
50 rods to stake marked A. 21 thence East
130 rods to Bluff (and stake marked A. 22
thence S. E. 114 rods to stake marked A. 23
along foot hills thence 20 degrees E. of S.
26 rods to stake, marked 3 miles on foot
hills near spring stake 2 1/2 feet high and
monied and marked A. 24 thence 10
degrees E. of South 50 rods to stake M. A. 25
thence 20 degrees E. of S. 14 rods to stake M. A. 26
(and S.E. corner of N.W. of N.W. of Sec. 27 thence
south 120 rods to cotton wood tree 15 inches
diameter marked A. 27 thence 18 degrees E. of
S. 9 rods to tree marked A. 28 thence 10 degrees
west of South 14 rods to alder tree marked A.
29 thence S. E. 10 rods to stake marked A. 30 thence
16 degrees E. of S. 12 rods to stake M. A. 31 thence 10 S. of
E. 21 rods to stake M. A. 32 Juniper post at side
of gate thence E. 23 rods to stake marked A. 33 on
kide hill thence 10 degrees E. of S. E. 30 rods to stake
and monied marked 6 miles thence on same
line 70 rods to stake marked A. 34 thence 20
degrees S. of E. 48 rods to stake marked A. 35
thence 23 degrees N. of E. 26 rods stake A. 36 thence
8 degrees N. of E. 27 rods to S.E. corner of Sec. 27
and marked A. 37 thence 9 degrees E. of S. 11
rods to stake marked A. 38 thence 17 degrees S.
of E. 36 rods to stake marked A. 39 thence 13
degrees S. of E. 52 rods marked A. 40 thence 2
degrees S. of E. up canyon on side hill 52
rods to stake and monied stake marked 7
miles, thence on same direction 40 rods to stake
marked A. 41 thence 17 Degrees N. of N. East 32 rods
to stake marked A. 42 10 degrees thence 10 degrees
N. of N.E. 72 rods to stake A. 43 thence 6 degrees E.
of N. 44 rods to stake A. 44 thence S. E. 114 rods to
stake A. 45. and N.W. cor. S.E. of S.E. of Sec. 27 Louis-
ship one N. of Range 40 E. N. W. thence S. 1/4 mile

Third judicial Day

Friday May 14 - 1886



In the matter of a proposed
County road petitioned for
by E. P. Brauntow et al

Now at this time this
matter comes on to be heard upon the second
reading of the reports of the viewers and sur-
veyor in the above entitled road, which
reports are now read for the second time in
open court (and it appearing to the court
that the proceedings herein have in all
things been regular and according to law
that said reports have been read on two
different days of this term of this court
and that no bills or claims for damages
or remunerations have been filed herein
It is ordered by the court that the said
reports be and are hereby accepted and
the road established and ordered to be
opened according to law and said reports
are ordered to be recorded

Viewers reports

To the Honorable County Court of Union
County State of Oregon We the undersigned
viewers appointed by your Honorable body to view and
locate a change in the County road