

No 300

in

Circuit

Court

Jacob Connor

Plaintiff

vs

W. F. Kennedy

Defendant

Action for Money

Docket

Page

J. R. Leuter

Attorney for Plaintiff

Attorney for Defendant

RECEIVED
1911
MAY 10 10 51 AM '11
U. S. DISTRICT COURT
CINCINNATI, OHIO

1895
 May 14 Petition rec. Viewers appointed
 Journal C p. 457
 July 9 1st Reading Report
 Journal C p. 472
 July 10 ordered opened
 Journal C p. 475

Road

Commencing at Center of Sec 35 9. N
R 38 E thence N 2 miles

DIRECTIONS—Place papers on TOP OF RUBBER
Fold ends first then sides Throw the rubber cords
over the ends and package is complete

To The Honorable County Court of
Wenno County Oregon Greeting
We the undersigned petitioners by this
petition ask your honorable board
to view survey and locate a County
road in Union County Oregon. as follows
to wit:

Commencing at the center of
Sec 35 Township (1) One North Range 38
East of the Willamette Meridian
Thence west on the Government Survey
line as near as practicable two Miles
to the center of Sec 33 T 1 North Range 38
East

We the undersigned petitioners are
residents householders along and in the
vicinity of said road. and your petitioners
ever pray

J. T. Woodell	J. W. Schilder
Henry Gressman	J. H. Perreault
William Gressman	A. G. Gahrstater
A. S. Brown	J. H. Graves
B. E. Gentright	
H. W. Oliver	
V. A. Brown	
J. A. Calt	
G. J. Williams	
Ernest Fisher	
J. Schilder	

Filed MAY 7 1895

at ... o'clock, ... min. PM.

B. F. McLean
County Clerk.

*By B. F. McLean
Deputy*

State of Oregon }
Union County }

I J. J. Woodell being
duly sworn say that I posted four
notices, of which the within is a true copy
in the following places to-wit: One
on a pine tree situated where proposed ^{road} crosses
the County road leading from Summerville
to Phillips Creek, one on a pine tree situated
about $\frac{1}{2}$ mile due west of the above described
tree on the line of the proposed road
and another on a pine tree $\frac{1}{4}$ mile
west of the last above described tree
on the line of the proposed road
and one on the Court house door at
Union Union Creek Oregon, all on the

25th day of march 1886. that said
notices were posted in conspicuous
places and were continuously posted
for the period of thirty days
prior to this time

J. T. Woodell

Subscribed and sworn }
to before me this 7th }
day of may 1886. }
B. F. Wilson
Clerk

Notice

To whom it may concern That there will be a petition presented at the regular May term of County Court of Union County Oregon. For the purpose of locating a County road in Union County Oregon as follows to wit: Commencing at the center of Sec 35 Township (1) One North Range 38 East of the Willamette Meridian. Thence west on the Government Survey as near as practicable two miles to center of Sec 33 T 1 North Range 38 East
dated This the 24 day of March 1855

J T Woodell
Henry Gressman
William Gressman
A S Brown
B E Bonbright
H W Owen
W A Martin
J H Cull
G J William
Eros Fisher
J D Childers

J M Childers
J W Pentecost
Aggarwister
J H Swans

Filed MAY 5 1885

at 10 o'clock, ... min. ... m.

B. St. Wilson
County Clerk.

Ray Spickard
Refund

Know all Men by these Presents:

THAT WE, J. J. Woodell
and _____, of the County of Union and

State of Oregon, are held and firmly bound unto the said County of Union in the sum of
One Hundred Dollars, the payment of which, well and truly
to be made, we bind ourselves, our heirs, executors and administrators firmly by these presents.

Signed this 7th day of May A. D. 1885

Now the condition of the above obligation is such, that whereas, if the County Road petitioned
for by J. J. Woodell and others, and presented
at the May term, 1885; of the County Court of said Union county,
commencing at the center of Sec. 32 Township (1) one North
Range 38 East of N.W. Thence West on Government
survey as near as practicable two miles to the
Center of Sec. 33 T. one N. of R. 38 & N.W.
be located and established, then this obligation to be void; otherwise to remain in full force
and virtue in law.

J. J. Woodell

STATE OF OREGON,

COUNTY OF Union } ss.

I, J. J. Woodell and _____

each for himself says that I am worth the sum
of Two Hundred Dollars over and above all debts and liabilities and property
exempt from execution, and that I am a resident and householder in said County and State.

J. J. Woodell

Subscribed and sworn to before me, this 7th

day of May A. D. 1885

B. J. Wilson
Clerk.

Know all Men by these Presents

Rowe

Filed MAY 7 1885

at ... o'clock, ... min. ... m.

B. S. Williams
County Clerk.

By J. M. ...
Deputy

STATE OF OREGON

To The Hon. County Board of Union
County Oregon. We the undersign viewers
Appointed by your Body to view out a proposed
County Road. Petitioned by Joseph Woodell
and others as follows to wit.

Commencing at The center of Sec 35 Township
1. N. of R. 8, E. of The Willamette
Thence west to The center of Sec. 33 of
said Township & Range.

Submit The following report in relation
There to. We met on The 1st day of June 1885
as mentioned in your Order. And after
being first duly sworn in Company
with Moses Austin Surveyor, Simon
McKenzie & Murdoch McKenzie as Chaman
proceeded to view survey & lay out said
Road as mentioned in your Order and
shown by Surveyors Plat & report
submitted here with. We found The Road
to lay on very good ground. And
taking into Consideration The necessity
that exist for said Road. We recommend
that it be established as a County Road.

A. Shaw
H. A. Myers
R. J. Williams

Witness Report
in Road

Testimony by
Charles J. Spradell
Clerk

Filed JUN 19 1885

at ... o'clock, ... min. ... m

A. J. Wilson
County Clerk.

Report of Surveyors to the viewers
 of a County Road as follows to wit.
 Commencing at the center of sec 25 Township
 1 N. of R. 38 E. of the W. - thence west to
 center of sec 33 of said Township and Range
 commencing at R Post at the center of sec
 35 thence west 20 Chains to A Post I
 at the N.E. Cor. of the N.W. 1/4 of the S.W. 1/4
 of said sec 35
 Thence S. 88° W. 26 Ch. to A Post II
 Thence N. 59° 30' W. 13.50 Ch. A Post III
 " S. 36° W. 2 " " " " IV
 " W. 59 " " The 1/4 cor
 between secs 33 & 34
 Thence west 40 Ch. to R T Post near the
 center of sec 33 of said Township & Range

State of Oregon }
 County of Union } SS

I do hereby certify that the plat
 & field notes of said survey are
 correct as surveyed by me on the 1st
 day of June 1885

Fred Damon
 County Surveyor

By Moses Austin
 Depd County Surveyor

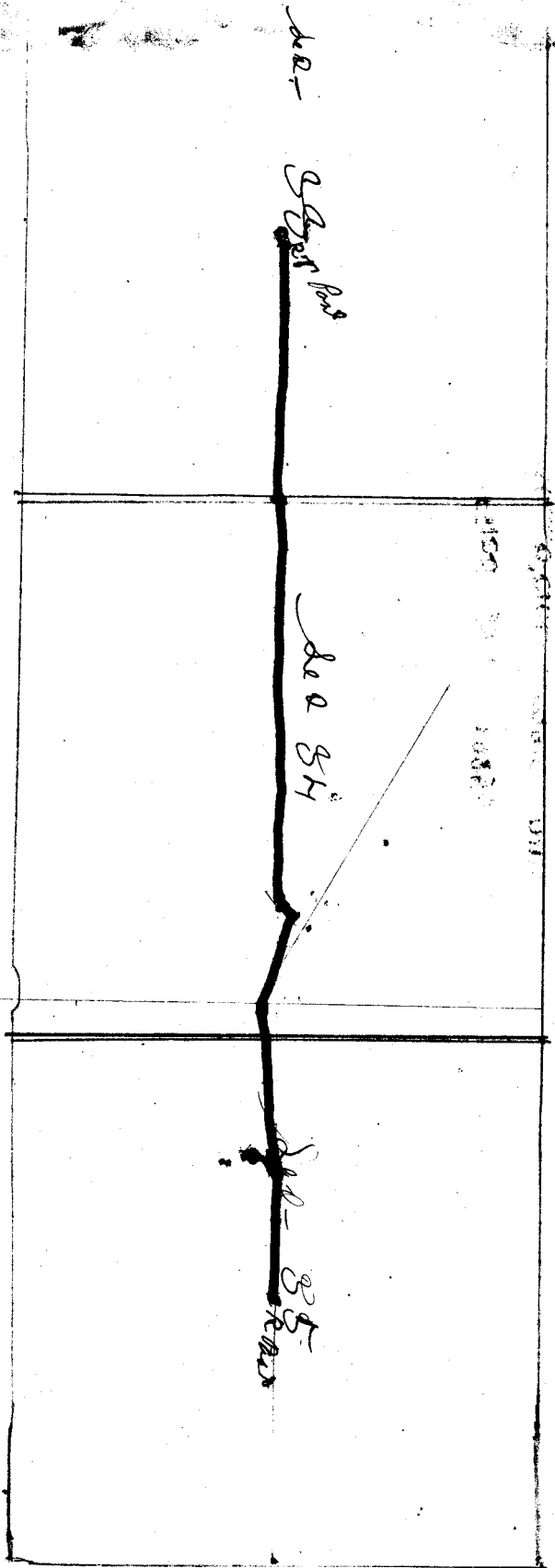
Filed JUN 19 1885

at ... o'clock; ... min. ... am.

P. F. Wilson

County Clerk.

Boundary one West of Range 88 East of the W.M.



For my own Report.

As received

~~~~~

Joseph Woodell

Pratt

~~~~~


Second judicial day Thursday May 14th 1885

sufficient bond herein and upon its being approved and his taking the oath of office he will then be qualified to enter upon the discharge of his duties as constable of said Precinct.

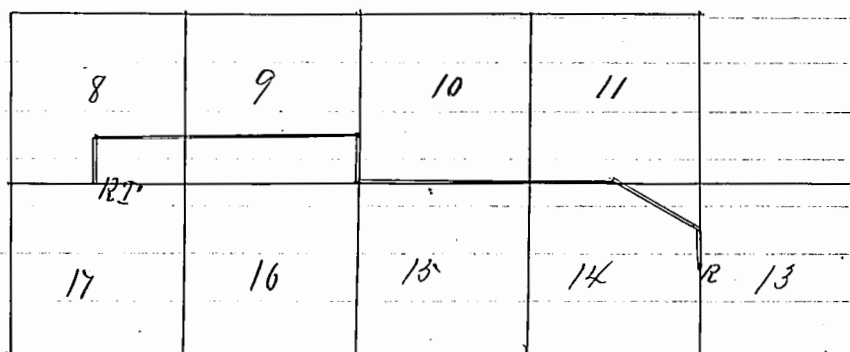
On the matter of the proposed County road petitioned for by J. Y. Woodell et al

Now at this time is presented to the Court the petition of J. Y. Woodell and fourteen others praying that a County road be established as follows to wit: Commencing at the Center of Section 35 Township (1) one North Range 38 East of the Williams-Meridian thence west on the Government survey line as near as practicable two miles to the Center of Section 33 T. 1 North Range 38 East. And it appearing to the satisfaction of the Court that due and legal notice of the pendency of this proceeding as by law required in such cases made and provided that more than twelve of said petitioners are householders residing in the vicinity of said proposed road and that a good and sufficient bond has been filed herein. It is therefore hereby ordered by the Court that Augustus Shaw, B. J. McWilliam and Henry Myers be appointed viewers and W. P. Mason surveyor to view, survey and report upon said proposed County road and that they meet at the residence of A. Shaw on the 1st day of June 1885 at 10 o'clock A. M. and duly qualify before entering upon the discharge of their duties in this behalf

Second judicial day Thursday July 9th 1885
 by me on the 29th day of Nov. 1884 under
 the supervision of the viewers
 Fred Jincous
 County Surveyor

By Moses Austin
 Wept ~

Township 3 South of Range 39 E.



On the matter of the road }
 petitioned for by J. J. }
 Woodell et al } 3

Now at this time this matter
 comes on to be heard upon the report of the viewers
 heretofore appointed to view and lay out said proposed
 road, which report is accompanied by the Surveyor's
 plat and field notes of said road and also by
 the report of the Surveyor to the viewers and said
 reports having been read for the first time in
 open court it is ordered that said reports
 lay over to another day of this term for a
 second reading as by statute required in
 such cases made and provided

Third judicial day Friday July 10th 1873

Court such pursuant to adjournment present the same judge and officers as on yesterday.

Due proclamation of the opening of court having been made the journal of yesterday's proceedings was read and approved and is now here signed

H. C. Craig
County Judge

Thereupon the following proceedings were had to-wit:

In the matter of the
proposed County road
petitioned for by J. J.
Woodell et al

Now at this time the Viewers and Surveyors reports upon a proposed County road petitioned for by J. J. Woodell and others comes on for a second reading as provided by law and said reports being favorable and it appearing to the court that the proceedings herein have been regular and according to law and that no bills or claims for damages or reimbursements has been filed herein. It is therefore hereby ordered by the court that the viewers and surveyors reports be placed upon record and the roads established and opened according to law

Viewers Report.

To the Hon County Court of Union County Oregon we the undersigned viewers appointed by your body to view out a proposed County Road petitioned by Joseph Woodell and others as follows to-wit: Commencing at the center of Sec 35 Township 1 N. of R. 38 E. of the Will Mer. Thence

Third Judicial Day Friday July 10th 1885
 went to the center of Sec. 33. of said Township and Range
 submit the following report in relation thereto, we
 met on the 1st day of June 1885 - as mentioned in
 your order, and after being first duly sworn
 in company with Moses Austin Surveyor
 Simon L. Mc. Keryie & Murdoch Mc. Keryie as
 chairmen proceeded to view, survey, and lay out
 said Road as mentioned in your order and
 throw by Surveyors plat and report submitted
 herewith. We found the Road to lay on very
 good ground, and taking into consideration
 the necessity that exist for said Road, we recom-
 mend, that it be established as a County Road

A. Shars

H. A. Myers.

R. J. Mc. Williams

Surveyors Report,

Report of Surveyors to the viewers
 of a County Road as follows, to wit; Commencing
 at the center of Sec. 35 Township 1 N. of R. 38 E. of the
 W. 7th Range west to center of Sec. 33. of said Township
 and Range commencing at R. Post, at the center
 of Sec. 35, thence west 20 chains to A Post I at
 the N.E. cor. of the N.W. 1/4 of the S.W. 1/4 of said Sec.
 35 thence S. 88° W 26 ch. to A Post II thence at 59°
 30' W. 13.50 ch to A Post III thence S. 36° W 2 ch. to
 A Post IV, thence W. 59 ch. to the 1/4 cor. between
 Secs. 33 & 34 thence west 40 ch. to R. T. Post near
 the center of Sec. 33. of said Township and Range
 State of Oregon

County of Union

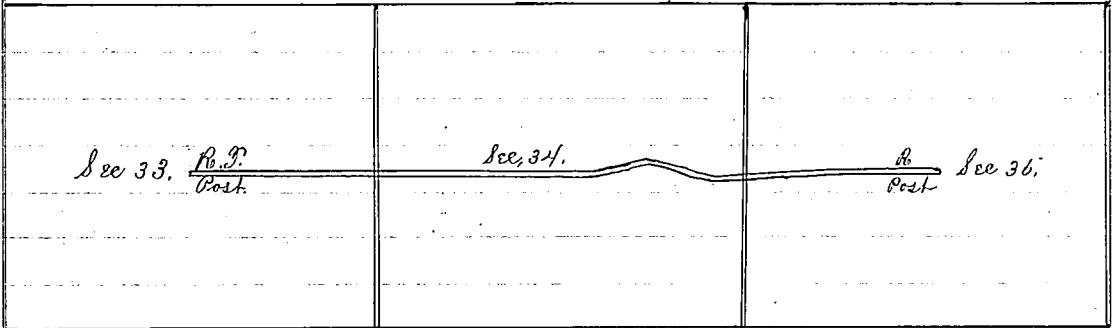
I do hereby certify that the plat
 and field notes of said survey are correct as
 surveyed by me on the 1st day of June 1885

Fred Simonis County Surveyor
 By Moses Austin depy County Surveyor

Third Judicial Day

Friday July 10th 1885

Township One North of Range 38 East of the 10th



In the Matter of the
County Road Petitioned
for by David Hugg et al.

Now at this time the Viewers and Surveyors Reports upon a proposed County Road Petitioned for by David Hugg and others come on for a second reading as provided by law and said Reports being favorable and it appearing to the Court that the proceedings herein have been regular and according to law and that no bills or claims for damages or reimbursements has been filed herein it is therefore hereby ordered by the Court that the Viewers and Surveyors reports be placed upon record and the road established and opened according to law.

Viewers Report.

To the Hon County Court of Union County Oregon we the undersigned viewers appointed by your body to view out a proposed County Road Petitioned by David Hugg and others as follows, to wit: commencing on the woodard, weston and walla walla Road about one mile north of the place called Summerville in Union County Oregon at a