

No 319

in

Circuit

Court

Freeman & Cook

Plaintiff

vs

Jane L Marshall
and A H Marshall

Defendant

Action for Foreclosure

Docket

Page 472

Calkin & Baker

Attorney for Plaintiff

Attorney for Defendant

FOR THE
LIBRARY OF
THE
U.S. SUPREME COURT
WASHINGTON, D.C.

1885
 May 13 Petition see Wrenyer affid
 Journal C p 449
 July 9 1st reading report
 Journal C p 473
 July 10 ordered opened
 Journal C p 477

Road

Commencing 1 mile N of Summerville
 on Walla Walla Road at stake marked
 A H at SW cor of S E 1/4 section 15 1 N-5
 R 36 E to Fish trap road to Wallawa
 opposite a large pine tree partly barked and
 burnt -

DIRECTIONS—Place papers on TOP OF RUBBER
 Fold ends first then sides. Throw the rubber cords
 over the ends and package is complete

In the County Court in and for Union County
Union County and State of Oregon
In the matter of the Petition

of
David Bug et alms } Bond for
a County Road and Survey } Expenses
- Merrill's Precinct }

Know all men by these presents that I
David Bug a petitioner and surety
herin is held and firmly bound
unto Said Union County in the sum of
two hundred dollars to be paid to Said
County, for which payment well
and truly to be made I bind myself
my and each of my heirs executors ad
ministrators and assigns firmly
by these presents sealed with
my seal and dated this 5th day
of May A. D. 1885 -

The condition of the above undertak-
ing is such that whereas the said
David Bug and others have or
are about to petition said County
Court to cause to be laid out
and established a County
Road in said Merrill
precinct and up what is called
the Bug settlement to Indian

Valley and particularly described
in the Petition herein to which
reference is hereby made and
whereas the above named David
Hug et al are desirous of hav-
ing said proposed road viewed
laid out and established as
a County Road;

Now if the prayer of the Petitioners
herein be not granted and
allowed, and the above bound-
en David Hug shall will
and truly pay or cause to be
paid all costs and expenses
that may be incurred by reason
of such view, then this obligation
to be null and void; otherwise to
remain in full force and
virtue

David Hug End

State of Oregon
County of Union

I, David Hugh being duly sworn
say that he is surety in the above
undertaking, I am a resident and
homeholder within said County
and the said State, and worth the
sum of two hundred dollars

above all my just debts and
liabilities and expenses of
property except for some green
town

Subscribed and sworn
to before me this 5th day of May A.D. 1885

David Gray

B. F. Wilson to clerk

By J. M. Carroll
deputy

Si County Court
Mills County
State of Oregon

Wm W. Peterson
17 Davis Street
Astoria Ore
County Board

Bond for Expenses

Filed MAY 5 1885
at ... o'clock, ... min, ... m.

B. J. Pralson
County Clerk.

By J. M. Carroll
Deputy

Amended by
in Returns

In the matter of Petitioners
of Hug Road From Woodward
Road to Fish Trap Road Indian Valley
Precinct of Summerville. } Viewers' names
suggested

Now comes David Hug et al petitioners
for the above road by their attorney A. Meachen and
suggests to the Court that the following named
persons citizens and taxpayers of said precinct
County of Union and state of Oregon be appointed
as viewers on the said road proposed to be laid out
and established as a County Road to wit:
Angus Shaw, Henry Reichart and
John Hug

A. Meachen attorney
for Petitioners

In the matter of the lay-
ing out and estate only
of the New Road from
near Lindnerville to
Christian Valley Union Co. Or

Names of Jurors sug-
gested. to wit
Angus Shaw
Henry Brinkhart
and John May.

Filed MAY 7 1885
at ... o'clock, ... min. ... m.
J. F. McLeod
County Clerk.

Witness my
hand and seal
this 7th day of May
1885

Road Petition

To the Honorable the County Court of the State of Oregon for the County of Union

We the undersigned Householders living on and in the vicinity of the proposed County Road and Citizens of Union County, aforesaid and of the State of Oregon respectfully petition your Honorable Body to order to be reviewed surveyed and laid out a County Road as hereinafter described and to order the same opened as a County Road commencing on the Woodward

west and westerly Road about one mile north of the place called Summerville in Union County, Oregon at a Road Stake marked "A T I" and at the N W Corner of the South East quarter (1/4) section (1) one, Town ship (1) one R 38 East (State land), thence runs east across a rocky point a distance of about one half a mile to the N E Corner of the S E 1/4 sec 1 (1) one, thence north about ten rods, thence N E about 1/4 of a mile to the west bank of the Creek, thence N E crossing the Creek to the S E cor of S W 1/4 sec 31 N about fifty rods, thence North on the line about 1/4 of a mile, thence North east about 1/2 one half mile across a point with pine trees and north of Mr. J. Lion's house to a point on the line near the school house thence north on a line about 3/4 of a mile along lands occupied by Hug and Carney, thence on a course along the creek about N E and over the divide to an old timber Road a distance of about

(2 1/2) two and one half miles, thence on said Indian Valle, Timber Road in a south east course a distance of about one mile and to a point where the Hook Trap Road crosses a creek and to about the middle of sec 21 twenty one Twp 39 N and striking the said Hook Trap Road to Mullona opposite a large Pine Tree partly barked and burnt.

Notice is further given that all these courses and distances are only approximate and that the proposed line herein described shall be run on the most practicable route with a view to the public good and the least injury to premises interested by the proposed Road. That all the points and places above mentioned are in said Union County and State of Oregon, that the above described road will pass through a ~~populous~~ section of the County without a way to any other County Road.

And Your petitioners as in duty bound will ever pray

Dated Sumnerville Or
March 27, 1885

Names of Householders
~~W. R. Shattuck~~
 J. H. Rinehart
~~J. W. Leachman~~
 G. Sommer
~~Wm. W. Smith~~
 M. H. Patten
 S. L. McKee
 Edw. D. Doherty
 G. Waelty
 J. H. Eichhoff
 Dr. W. C. Rinehart

W. H. Gregg
~~John W. Line~~
~~W. H. Lott~~
 H. C. Covert
 William Sloan
 Frederick Sloan
 Jacob Hug
 Henry Hug
 David Hug
 John Marshall
 A. M. Acker
 R. J. Williams

Rosal Peterson
Mary Bond

Summons to Present

W. O. Bond

Viewers

at a few Show Henry Alvin
and John King and W. O. Bond
and you to meet at the house
of John King on the 28th day of
May at 10 o'clock of 1885.

Filed MAY 5 1885

at o'clock min P

B. J. McLean
County Clerk

By O. M. Bond
Judge

Final Order

To Whom it may come

Notice is hereby

given that the

~~County of Woodward~~

~~County of Woodward~~

~~County of Woodward~~

~~County of Woodward~~

Union Society, at its May Term A. D.

1887 at the Court house in the City

of Union in said County and State

proceeding for the reviewing survey map

and laying out of a proposed

County Road and District as follows

Commencing on the Woodward Road about one mile

Commenced on the Woodward Road about one mile north of the place called Sumnerville, Milam County, Oregon at a Road Stake marked "A T T" and at the north west corner of the South East quarter 1/4 of sec 11 me Town 10 me R. 38 East, (State Land) thence running across a rocky point a distance of about (1/2) one half mile to the north East corner of the S E. 1/4 sec 11 Town 10 me R. 38 East, thence north about ten rods, thence N E about 1/4 of a mile to the west bank of the Creek, thence N E crossing the creek to the S E corner of the S W 1/4 quarter sec 31 a distance of about fifty rods; thence north on the line about 1/4 of a mile, thence N E about 1/2 (a half) mile across a point with some trees and north of Mr J. Sloan's house to a point on the line near the school house thence north on sec line about 3/4 of a mile along lands occupied by Hug and Earnly, thence on a course along the Creek about N E and over the divide to an old timber Road a distance of about 2 1/2 two and one half miles, thence on said Indian Valley Timber Road in a South East course a distance of about one mile and to a point where the Hook Trap Road crosses a creek and to about the middle of section 21 Town 39 ^{1 north R} and striking the said Hook Trap Road to Hallman opposite a large Pine tree partly barked and burnt, which is further given that all these courses and distances are only approximate and that the proposed line herein described shall be run in the most practicable route with a view of the public good and the least injury to premises interested by the proposed road

Dated Sumnerville Milam Co Or of Names of householders
 March 27, 1885
 J. H. Pinehart
 J. W. Laughlin
 D. Shorsner
 H. C. Coon
 William Sloan
 Frederick Sloan
 Jacob Hug
 Henry Hug
 David Hug
 M. E. R. R. R.
 Amos M. M. M.
 R. M. M.

I, a merchant being a Notary Public for Oregon hereby certify that the foregoing is a true and correct copy of the three notices of the above described Road posted respectively at each of the terminals and one at the School house about the middle thereof
 A. Meehan
 Notary Public
 for Oregon.

Dated 5th May 1885

Filed MAY 5 1885
at o'clock, min m

B. J. Williams
County Clerk

229 9 pm 10 a week
R. J. Smith

In the matter of County Road
to be laid out and surveyed
through the Hug Settlement

Summerville Union Co. Oregon

State of Oregon }
County of Union }

J. Angus Shaw being duly sworn deposes and

a notice of ^{say that} ~~which~~ ^{I am a resident of Union County aforesaid, that I}
^{the annexed notetide is}
have ~~sent~~ ^{an exact and true copy of the notice of Road}
in the accompanying petition ~~put~~ in the Hall of the
Court house in the City of Union, the aforesaid County
and State, on or about the 28th day of March last
past, that I posted said notice in person, and that
said notice contained the signatures of 12 voters
and more house holders of the County residing in the
vicinity of said proposed County Road, that
said notice contained the description of the termini and
intermediate points of said road as I verily

believe, that I am Road Supervisor of Summerville Precinct in
Union Co. Oregon

Subscribed and sworn to
before me this 29th day
of April A.D. 1885

Angus Shaw

A. Neachen
Notary Public for
Oregon

Applicant of
Angus Shaw
in Matter of Bank


Warrant of Sequestration

For Posting Bank
notice at Court
House door

Filed MAY 5 1885
at ... o'clock, ... min. ... m.

D. J. McLean
County Clerk.

By J. M. Carroll
Deputy



In the Matter of locating
 and surveying a County Road
 through the Hug Settlement
 Summerville, Union County Oregon
 State of Oregon
 County of Union

I Henry Hug being duly
 sworn depose and say that I am a resident of
 aforesaid County and State, and living in the vicinity
 of the proposed County Road, that I posted three (3)
 the notices of said road ^{of which this annexed is a copy} ^{one} at each terminus thereof and ^{one}
^{at the school house} that said notices contained the description
 of the termini of said road and its intermediate
 points as contained in the petition therefor, that
 said notices contained twelve and more names
 subscribed by the citizens subscribing the petition
 for the same, that I posted said notice on the 27th day
 of March last, that said notices were posted
 30 days prior to the meeting of the County Court
 for Union County Oregon for May A.D. 1885
 Eighteen hundred and eighty five, said notices.

Subscribed and sworn to ^{was certified by A. Meachen}
 before me this 1st day of May } Notary Public for
 A.D. 1885. } Oregon

A. Meachen

Notary for Oregon

Henry Hug

Very Respectfully
Submitted
Muni County

~~Attest~~

Applicant of
Protecting Notices
Henry King

Filed MAY 5 1885

at ... o'clock, ... min. ... m.

B. G. Williams
County Clerk.

By J. M. Cannon
Deputy

To The Hon. County Board of Union County
Oregon. We the undersigned viewers appointed
by your Body to view and a proposed
County Road Restituted by David Hugg
and others as follows to wit
Commencing on the woodards, Weston³ well well
Road about one mile north of the place
called Summerwell in Union County Oregon
at a Road Stake marked A II and at the
N. W. corner of the South East $\frac{1}{4}$ of sec- 1 Township
one South of ^R 38 E of the W. M. from
thence east about $\frac{1}{2}$ mile to the N. E. corner
of the S E $\frac{1}{4}$ of sec 1 thence North about
10 Rods thence N. E. about $\frac{1}{4}$ of a mile
to the west bank of the Creek thence N. E.
crossing said Creek to the S. E. corner of
the S W $\frac{1}{4}$ of sec- 31 thence N. about $\frac{1}{4}$ of
a mile thence N. E. about $\frac{1}{2}$ mile across
a pond with Pine trees and N. of the
N. E. corner of some house thence North about $\frac{3}{4}$ of
a mile along the line of lands occupied
by Hugg and carry to the section line
thence on a course along the Creek about
N. E. and over the divide to an old timber
Road a distance of about $2\frac{1}{2}$ miles
thence on said Indian Valley Road in a
South East course a distance of about one
mile and to a pond where the Fish Trap road

crosses a Creek and to about the middle
of sec- 21 of township one North of Range 39
E and striking the said Fish Trap Road
to willows appeared a large Pine tree
partly barked and burnt.

Submitted the following report in relation
there to, we met on the 2nd day of May
1885 as mentioned in your Order
and after being first duly sworn
in company with Cross Austin
Surveyor. Simon G. McKenzie & Murdock
McKenzie as Chasmen, proceeded to
view survey and lay out said Road
as mentioned in your Order and shown
by Surveyors Plat & Report submitted,
here with we found the Road to lay
on very good ground and taking into
consideration the necessity that exist
for said Road we recommend that
it be established as a County Road

A. Shaw
W. Reinhart
John Hugg

Filed JUN 19 1885
at o'clock, min, m
P. F. Wilson
County Clerk

Report of Surveyors to owners of a County
 Road mentioned for by David Hugg and others
 as follows to wit Commencing at a Point
 near the center of Sec-1 Township 1 S
 of R. 58 E. of the Will-Mer and at a
 Stake II on the woodland westward wall with
 Road thence East 5550 to A Post I
 at the NE Cor. of the S E 1/4 of Sec-1
 Thence N 250 Chas. to A P II.

" " 60°15' E 21 " " III.
 " " 19°15' E 5 " " IV
 " " 52°15' 580 " V
 " " 0 0 5 " VI
 " " N 8 " VII
 " " 40°15' E 12 " VIII

at the intersection of the Base Line
 Thence E along Base Line 6.90 to A Post IX
 at the S E Cor. of the S W 1/4 of Sec 51
 Township 1 N of R. 59 E of the Will-Mer
 Thence N 18 Chas. to A X

" " 80°45' E 6 " XI
 " " 1°15' " 8 " XII
 " " 41°50' " 10 " XIII
 " " 78°50' " 7 " XIV
 " " 55° " 4,20 " XV
 " " 5°50' " 9 " XVI
 " " 14°15' W 4 " XVII
 " " to doo L. - 29 " XVIII

Thence " 88°15' E 10 14 " XIX
 " " 48°50' " 470 " XX
 " " 56° " 4,50 " XXI
 " " 35 " 4 " XXII
 " " 58° " 4 " XXIII
 " " 36° " 5,50 " XXIV
 " " 2°40' W 2,50 " XXV
 " " 49°40' E 10 " XXVI
 " " 55°40' " 10 " XXVII
 " " 19°40' " 20 " XXVIII
 " " " 220 " XXIX
 " " 16°15' " 650 " XXX
 " " 2°15' W 20 " XXXI
 " " 8° E 10 " XXXII
 " " 10°45' W 14 " XXXIII
 " " 24°45' E 19 " XXXIV
 " " 3°50' " 4 " XXXV
 " " 41°45' " 730 " XXXVI
 " " 10°45' " 11 " XXXVII
 " " 80°50' " 28 " XXXVIII
 " " N 14°50' " 1182 " XXXIX
 " " 2°15' " 75 " XL
 " " 62°15' " 20,50 " XLI
 " " 29°50' " 16 " XLII
 " " 15°45' " 15 " XLIII
 " " 32° " 16 " XLIV
 " " 59° " 2115 " XLV
 " " N 65°45' " 1150 to RT at a Pine Tree

near the N. W. Cor. of the N E 1/4 of the

near the N. W. Cor- of the N. E. $\frac{1}{4}$ of the
S. W. $\frac{1}{4}$ of sec 21 in Township 1 N.,
R. 39 E of the Will. Mer -
Whole Distance 6 Miles 26 Chains

- State of Oregon
Union County } SS

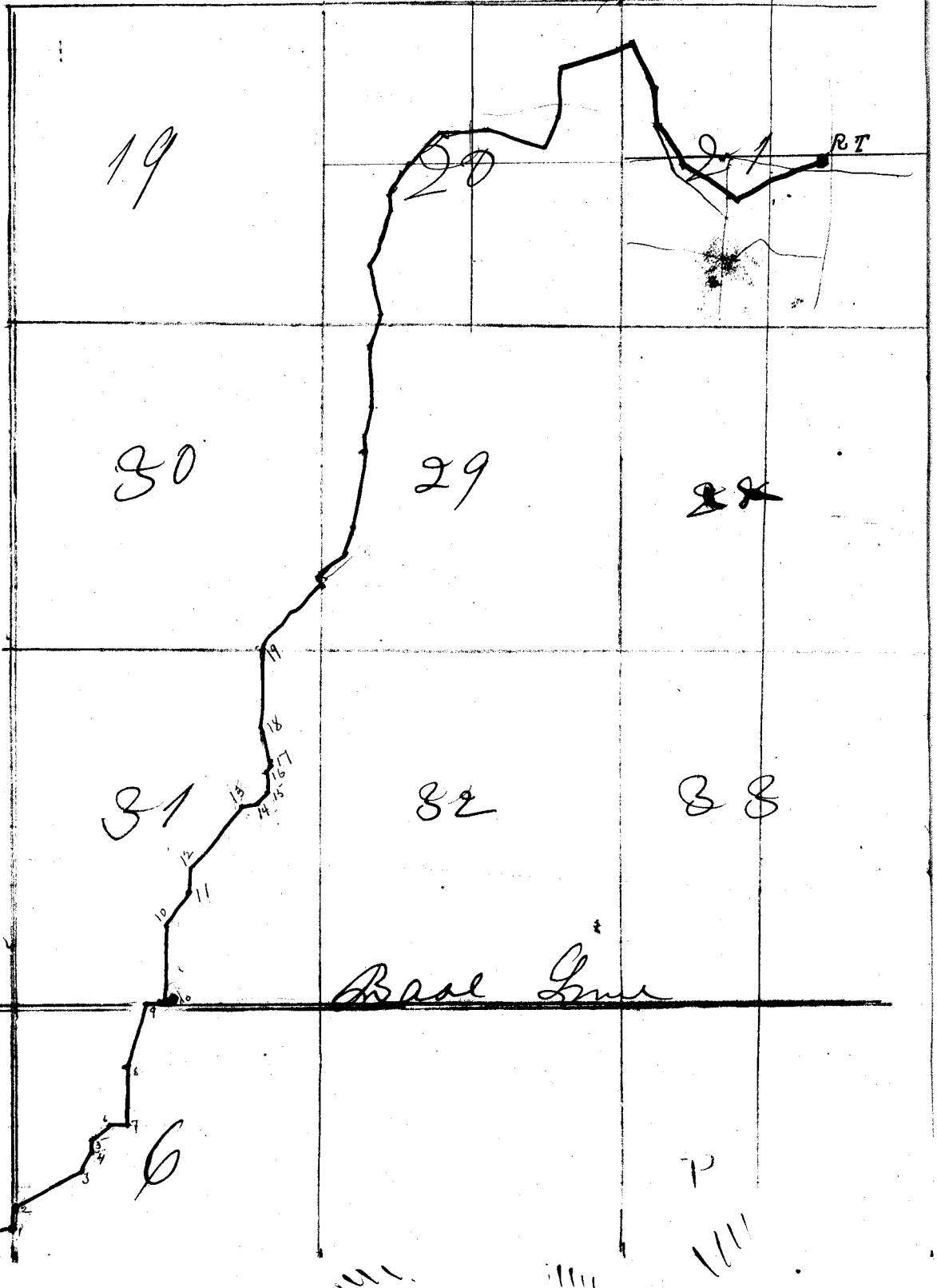
I do hereby certify that the
Plat and Field Notes of the above
Survey are correct as surveyed by
me on the 28th, 29th and 30th days
of May 1885-

Jered, Simmons
County Surveyor

By Miss Austin
Deput. County Sur

Filed JUN 19 1895
at 0 clock min. m
R. W. Wilson
County Clerk

Flat Road
 Surveyed the 28, 29, and 30th
 days of May 1885



First Judicial Day

Wednesday May 13th 1886.

As the matter of the proposed }
 County road petitioned for }
 by David Stug et al. } 3

Now at this time is presented to the Court the petition of David Stug and twenty other praying that a County road be located as follows to wit: Commencing on the Woodward, Westad and Waffa Walla road about one mile north of the place called Summerville in Union County Oregon at a Road stake marked N.I.I and at the N. W. Corner of the South East quarter $1/4$ section (1) one Township (1) one North R. 38 East (state land), thence running East across a rocky point a distance of about one half mile to the S. E. Corner of the S. E. $1/4$ Sec. 1 Town- (1) one, thence north about ten rods, thence N. E. about $1/4$ of a mile to the West bank of the Creek thence N. E. crossing the Creek to the S. E. Corner of S. W. $1/4$ Sec. 31 N. about fifty rods thence North on the line about $1/4$ of a mile thence North East about $1/2$ one half mile across a point with pine trees and north of Mr. J. Davis house to a point on the line near the school house thence North on Sec. line about $3/4$ of a mile along lands occupied by Stug and Kearney, thence on a course along the creek about N. E. and over the divide to an old timber road a distance of about $(2\frac{1}{2})$ two and one half miles; thence on said Indian Valley timber road in a south East course a distance of about one mile and to a point where the fish trap road crosses a creek and to about the middle of Sec. 21 twenty one Town- 39 N. and striking the said fish trap road to Malheur opposite a large pine tree partly barked and burnt. And it satisfactorily appearing to the Court that due and legal notice of the pendency of this proceeding had been given as by law required in such cases made and provided, that more than twelve of the petitioners are known holders residing in the vicinity of the line of the said proposed road and that a good and sufficient bond had been filed herein It is there fore hereby

First judicial day Wednesday May 13th 1885.

ordered that Angus Shaw, Henry Riehart and John Hug be and they are hereby appointed viewers and St. P. Marow Surveyor to view, survey and lay out said proposed road and report upon the same to this Court and that they meet at the residence of John Hug on the 28th day of May A. D. 1885 at ten o'clock A. M. and duly qualify before entering upon the discharge of their duties in this behalf.

Thereupon Court next ~~proceeds~~ to adjourned till tomorrow morning at nine o'clock

Second judicial day Thursday July 9th 1853

✓ On the matter of the proposed }
County road petitioned for }
by David Hugg et al } 3

Now at this time this matter comes on to be heard upon the viewor's report, upon said road, which viewors were heretofore appointed by this Court said report being accompanied by the plan of survey or well field notes as well as by his report to the viewors and said reports having been read in open Court for the first time It is ordered that said reports lay over to another day for this time for a second reading as by law required in such cases made and provided. x

✓ On the matter of a proposed }
County road petitioned for }
by N. N. Breshears et al } 3

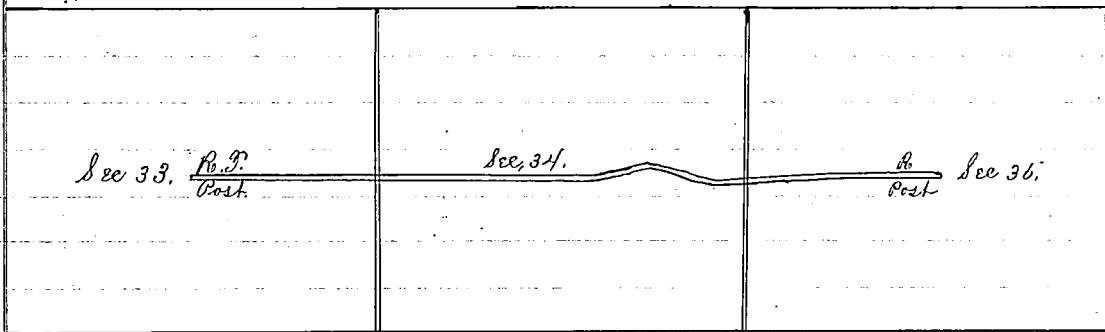
Now at this time is presented to the Court, the petition of N. N. Breshears and twenty five others praying for the location of a County road as follows to-wit:
Beginning at the north west corner of the North East quarter of Sec. one Township one North of Range 39 East of Willamette Meridian and running thence South one fourth mile thence west one fourth mile thence South one mile and there terminating. x

And it appearing to the satisfaction of the Court that due and legal notice of the pendency of this proceeding had been given as by law required in such cases made and provided, that more than twelve of the petitioners are householders residing in the vicinity of said road and that a good and sufficient bond has been filed herein It is therefore ordered that Nathan Baker

Third Judicial Day

Friday July 10th 1885-

Township One North of Range 38 East of the 10. 7th.



In the Matter of the
County Road Petitioned
for by David Hugg et al.

Now at this time the Viewers and Surveyors Reports upon a proposed County Road Petitioned for by David Hugg and others come on for a second reading as provided by law and said Reports being favorable and it appearing to the Court that the proceedings herein have been regular and according to law and that no bills or claims for damages or reimbursements has been filed herein it is therefore hereby ordered by the Court that the Viewers and Surveyors reports be placed upon record and the road established and opened according to law.

Viewers Report.

To the Hon County Court of Union County Oregon we the undersigned viewers appointed by your body to view out a proposed County Road Petitioned by David Hugg and others as follows, to wit: commencing on the woodard, weston and walla walla Road about one mile north of the place called Summerville in Union County Oregon at a

Third Judicial Day

Friday July 10th. 1885

Road Stake marked A # # and at the N.W. corner of the South East 1/4 of Sec. 1 Township one South of R. 38 E. of the W. 7th. from thence East about 1/2 mile to the N.E. corner of the S.E. 1/4 of Sec. 1. Thence North about 10 Rods thence N.E. about 1/4 of a mile to the west bank of the creek, thence N.E. crossing said creek to the S.E. corner of the S.W. 1/4 of Sec. 31. Thence N about 1/4 of a mile thence N.E. about 1/2 mile across a point with Pine trees, and N. of Mr. F. Sime Horse thence North about 1/4 of a mile along the line of lands occupied by Hryg and Earing to the Section line, thence in a course along the creek about N.E. and over the divide to an old timber road a distance of about 2 1/2 miles thence on said Indian Valley Road in a South East course a distance of about one mile and to a point where the Fish Trap road crosses a creek and to about the middle of Sec. 21. of Township one North of Range 39 E. and striking the said Fish Trap Road to W allow a large Pine Tree partly buried and buried.

Submit the following report in relation thereto we met on the 28th day of May 1885 as mentioned in your order and after being first duly sworn in company with Moses Austin Surveyor, Simon L. McKingie and Murdoch Mc. Kingie as Chairman proceeded to view survey, and lay out said Road as mentioned in your order and shown by Surveyors Plat, & Report submitted herewith We found the road to lay on very good ground and taking into consideration the necessity that exists for said road we recommend, that it be established as a county road

A. Shaw
H. Pinchard
John Hryg

Third Judicial Day

Friday July 10th 1885 -

Surveyors Report.

Report of Surveyor to viewers of a County Road Petitioned for by David Hugg and others as follows to wit: Commencing at a point near the center of Sec. 1 Township 1. S. of R. 38 E. of the Willm. Co. and at angle Stake II on the woodland between and Wallu Wallu Road thence East 38.50 To A Post I at the N.E. Cor of the S.E. 1/4 of said Sec. 1 Thence N.

	2.50	Chains	To	A. P. II.
"	60° 15'	E.	21.	" " " " III.
"	19° 15'	E.	5.	" " " " IV.
"	52° 15'	"	5.80	" " " " V.
"	E.	E.	3	" " " " VI.
"	N.		8	" " " " VII.
"	40° 15'	E.	12.	" " " " VIII.

At the intersection of the Base line thence E. along Base L. 6.70 thence to A Post IX at the S.E. cor. of the S.W. 1/4 of Sec. 31 Township 1 N. of R 39. E. of the Willm. Co.

Thence N.	18	Chains	To	A. P. IX.
"	30° 45'	E.	6	" " " " X I.
"	1° 15'	"	3	" " " " X II.
"	41° 30'	"	10	" " " " X III.
"	78° 30'	"	7	" " " " X IV.
"	55°	"	4.20	" " " " X V.
"	5° 30'	"	9	" " " " X VI.
"	14° 15'	W.	4	" " " " X VII.
"	To Sec. line		29	" " " " X VIII.
"	33° 15'	E.	10.14	" " " " X IX.
"	40° 30'	"	4.70	" " " " X X.
"	56°	"	4.50	" " " " X X I.
"	35°	"	4.	" " " " X X II.
"	58°	"	4	" " " " X X III.
"	36°	"	5.50	" " " " X X IV.
"	20° 40'	W.	2.50	" " " " X X V.
"	49° 40'	E.	10.	" " " " X X VI.
"	35° 40'	"	10.	" " " " X X VII.
"	19° 40'	"	20	" " " " X X VIII.
"			2.20	" " " " X X IX.
"	16° 15'		6.50	" " " " X X X.

Third Judicial Day

Friday July 10th 1885-

Thence A	2° 15'	W.	20	chains to A. P.	XXXI
" "	8°	E.	10.	" " " "	XXXII
" "	10° 45'	W.	14	" " " "	XXXIII
" "	24° 45'	E.	17.	" " " "	XXXIV
" "	3° 30'	"	4.	" " " "	XXXV
" "	41° 45'	"	7.33	" " " "	XXXVI
" "	70° 45'	"	11.	" " " "	XXXVII
" S.	80° 36'	"	23	" " " "	XXXVIII
" N.	19° 30'	"	11.82	" " " "	XXXIX
" "	2° 15'	"	13.	" " " "	XL
" "	62° 15'	"	20.50	" " " "	XLI
" S.	29° 30'	"	16.	" " " "	XLII
" "	15° 45'	"	15.	" " " "	XLIII
" "	32°	"	16	" " " "	XLIV
" "	39°	"	21.15-	" " " "	XLV
" A.	65° 45'	"	11.50	to R. T. at a Pine Tree	

near the N.W. Cor. of the S. E. 1/4 of the S.W. 1/4 of Sec. 21 in Township 1 N. of R. 39 E. of the Will. Mer., whole distance 6 miles 26 chains.

State of Oregon }
 County of Clatsop } ss.

I do hereby certify that the plat and field notes of the above survey are correct as surveyed by me on the 28th, 29th, and 30th days of May 1885-

Dred Simons
 County Surveyor

By Moses Austin
 Deputy County Surveyor

Third Judicial Day

Friday July 10th 1885

Platt of David Hugg Road surveyed
the 28th 29th and 30th days of May 1885.

