

No

in

Court

Stubblefield
Road

Plaintiff

vs

1-83

Defendant

Action for

Docket

Page

Attorney for Plaintiff

Attorney for Defendant

RECEIVED
MAY 15 1903
COURT
CLERK

1885
 Jan 7 Petition for Viewers applied
 Journal C p 390
 Mar 4 let roads sq report
 Journal C p 422
 Mar 5 Applicants applied
 Journal C p 424
 April 8 Applicants reapplied
 Journal C p 439
 May 16 Continuance
 Journal C p 453
 July 10 Order for petitioners to pay damages
 Journal C p 482
 Nov 10 ordered opened
 Journal C p 552

Road

Beginning at S W cor Sec 21 S 3 S
 R 45 E to intersect with Co road
 near Sam Wadd's place

Be it remembered that at a regular term of the County Court of the State of Oregon for Union County begun and held at the Court House in the City of Union County and State aforesaid on Wednesday March 14th 1855 the same being the first Wednesday after the first Monday in said month and the time fixed by law for holding a regular term of said Court for the transaction of County Business there were present:

How A. L. Craig Judge presiding
" John L. Standley Commissioner
" Geo. Ackles "
A. J. Wilson Clerk
A. L. Saunders Sheriff

On Wednesday April 8th 1855 on the sixth Judicial Day of said Term among other the following proceedings were had to wit:

On the matter of the proposed
County Road petitioned for
by A. J. Stubblefield et al

Now at this time it appearing to the Court that the Reivers heretofore appointed to review that portion of said proposed road which runs through and over the lands

owned by P. N. Healy and find how much less valuable said lands are rendered by said proposed road running through and over the same, did not receive notice of their appointment as such viewers until after the time set for the review through said premises. It is therefore ordered by the Court that the same viewers to-wit James A. Masterson James Gully and American W. Alexander be and they are hereby reappointed to review said proposed road as above mentioned and report to this Court their findings in the matter on or before Thursday May the 14th 1883 a day of the regular May Term of said Court. And it is further ordered that said viewers meet at the residence of P. N. Healy on Friday April 24th 1883 at 10 O'clock A. M. and duly qualify before entering upon the discharge of their duties in this behalf. And it is further ordered that said viewers on the day last above mentioned review the proposed road through the premises of Jacob Sevier and report damages if any, as above provided.

A. L. Craig
County Judge

Healy's matter

1883

State of Oregon }
Union County }^{oo}

I hereby certify that
the foregoing has been by me compared
with and is a true and correct copy
and the whole thereof of the original
order of the Court as appears of
record in my office &

In witness whereof I have
hereunto set my hand and
seal of said Court this 8th day
of April A. D. 1883
B. J. Wilson
County Clerk

Chase

Chase
of my office
of the Court
this is true

77


Chase

Hattie

Jewell 1800

Smith

~~Pat Haley~~
~~Review Sp...~~



Make the

14 5K=2
507 7 2090

Yester 26 Oct
12 3 4 5 6 7 8 9 10
11 12 13 14 15 16 17 18

11/24
11/24

Lastine April 24/1885-

See the Viewers appointed by the
County board to assess Damages in
the case of Jacob Revine ^{and} Fat Haley
we have decided on the following
and have allowed as to our best
Judgement impartial to all parties
concerned we allow Jacob Revine
\$300. Three Hundred Dollars and in
the case of Fat Haley Nix as we
dont see where in the Road would
Damage Haley but little if any
and in case of Revine he has
a half Section of land and the
proposed Road cuts all of his
Land off from water ~~entirely~~ except a
few acres

J. A. Tuller

J. A. Tuller

A. V. McAlexander

State of Oregon }
County of Union } 88

Joseph Oregon
April 24th 1886

On the above written date personally
appeared James A. Masterson, James
Tully and Amicus McAlexander
reviewers appointed by the Hon. County
Court to assess damages if any
in the matter of a County Road located
over the lands of Jacob Devine
and P. H. Hoedly and were
duly qualified before me Geo. J.
Vail a Notary Public for said
County & State


Signed J. A. Masterson

J. A. Tully
A. McAlexander

Before me Geo. J. Vail
Notary Public for
Union Co. Oregon

Barren Report
in care
of work
Dr. M. Steady

Recd May 11 - 1888
D. J. Wilson
Leeds



Dist. Court Court of
Union County, Oregon.

That the matter of the County Road
petitioned for by R. F. Stubblefield
et. al. and presented at the January
term of the County Court - 1885.

and action postponed on account
of a certain bill of damages claimed
by one Jacob Dixie.

Petition
for Change

Now therefore we the undersigned,
resident householders and legal voters
residing along the line of and in the
immediate vicinity of the above described
County Road, would earnestly petition
your Honorable body to lay out,
grant and locate a change in
the above described Road as follows
to wit: Beginning at Angle ^{stake No. 27}
on or near the North line of Section 7
Twp. 2 South of Range 45 E. W. 1. Thence
West about 40 rods to N.W. corner of
said section 7. Thence north to Angle
stake No. 28 on above described road
distance about 80 rods. All points
described in proposed change are in
Union County Oregon.

Names

F. W. Wiers
 F. D. McCully
 J. B. Kouch
 A. R. McAdams
 J. A. McAdams
 H. F. Burleigh
 A. W. Snow
 Jacob Devine
 Geo. J. Vail
 W. W. Trigg Jr
 W. J. Phelps
 E. H. Ingalls
 John McCall
 E. W. Gaek
 J. H. McCully

Names

54
 172

 4421

Filed SEP 8 1895
at ... o'clock. ... m/a. / rti.

P. J. Williams
County Clerk.

Our County Court for } September
Union County Oregon } Term 1883.

~~_____~~
On the matter of the proposed
change asked for in the
County Road petitioned for
by R. A. Stubblefield et al.

Your petitioners would
respectfully represent and propose
that in case your Honorable body
will grant the change herein proposed
that we, (your petitioners) will bear
the expenses of the survey and view
of said change and report to the
Honorable County Court free of
charge. And further we
recommend the appointment of
T. H. Hughes, J. D. McAdams and
John Blankinship as viewers and
Geo. P. Vail as surveyor

Sept 4th 1883

H. F. Bueleigh
Atty. for Petitioners.

Filed SEP 8 1885

at ... o'clock ... min. ... m.

J. G. Williams
County Clerk.

To Review and assess damages Through
the premises of Jacob Devine caused by
the within proposed County Road -

John A. Masterson

John Sulley

Amos W. Alexander

Reviewers to meet at the Home of
P. H. Healey on the 24th day of ~~May~~^{April} 1885 -
at 10 O'clock A.M. - and make Report at
the Regular May Term next -

In the County Court Complaint
County of Union Road View
State of Oregon Injury -
Special View Award

Pomes now Jacob Divins and
for cause of Complaint alleges
that he is a resident and
householder in the Precinct
of Joseph Union County Oregon

That the Hon County Court at
its last session ordered County
Road Surveyed and located
beginning at or near the south
west corner of Section 28 Town
3 South of Range 43 E 10th and
running thence in a northerly
direction to near Wades Farm
on the Wallowa river in
Town 1 south and Range 43. (I am
informed and believe) all in
said Union County and State
of Oregon

That the viewers on said
road were Jeff S. Ellis A. W.
McCully and James Hutchinson^{and}
Geo D Vail the surveyor and

that on the 30 day of January
1880 the said Viewers run
the said road through the
Complainant Homestead
situated in Section 6. Town 2
South Range 45 E. & being
the $\frac{1}{2}$ S.W. $\frac{1}{4}$ and N.E. $\frac{1}{4}$ S.E. $\frac{1}{4}$ and
N.W. $\frac{1}{4}$ S.E. $\frac{1}{4}$ of the same &
the injury and against
the prohibition of the
said Complainant

I therefore request the
Hon. the County Court of Lincoln
appoint Special Viewers
to view the premises and to
assess damages if in their
Judgment there be any by
reason of the location of the
said road in accordance
with page 7, Sec 6 Pamphlet
Road Laws of the State of
Oregon = Jacob Devine

I Jacob Devine being duly sworn
say I am the Complainant named
in the foregoing statement and
that the above allegations are
true as I verily believe
Jacob Devine

Subscribed and sworn to Feb 5 1881
before me a Notary Public
A. C. [Signature]

Filed Feb. 16 - 1881
B. F. Wilson
Clerk

In County Court for }
Union County Oregon }

I hereby relinquish all my
claim to damages on the proposed
County Road petitioned for by R. F.
Stubblefield et al. provided that
the Honorable County Court will
grant the change petitioned for
by the accompanying petition
Dated at Joseph Oregon
this ~~1st~~ day of 4th Sept. 1885.

Jacob Devine

Filed SEP 8 1885

at ... o'clock, ... min. m.

B. F. Wilson

County Clerk

Know all men by these presents that
H. F. D. McCully, and R. F. Stubblefield
are held and firmly bound unto the County
Court of Union County Oregon in the sum
of Two hundred dollars to be paid in lawful
money of the United States &

Signed and sealed with our seals and
Dated this 27th day of Dec. 1884.

F. D. McCully ^{Seal}
R. F. Stubblefield ^{Seal}

Now the conditions of the above obligation
is such that if the viewers appointed to
view and report to the County Court on the
Petition of F. D. McCully, and others shall
find that the proposed route is impracticable
for a County Road then the above bounden
shall well and truly pay to the said County
Court the expenses of said view, not
exceeding Two hundred dollars, ~~but if~~
~~said~~ viewers report favorable for a County
road, then this obligation to be null and void

F. D. McCully ^{Seal}
R. F. Stubblefield ^{Seal}

State of Oregon }
County of Union } ss

~~W. M. Cully~~ W. M. Cully
and R. J. Stubblefield
Free holders of Union County, Oregon
do each for himself
and not one for the other solemnly swear
that we are worth the sum of \$200.00

Two hundred dollars over and above all
just debts, liabilities and exclusive
of property exempt from execution

W. M. Cully
R. J. Stubblefield

Subscribed and sworn to before me
this 27 day of Dec. 1884

H. F. Burling
Notary Public for Oregon

Filed JAN 7 1885

at ... o'clock, ... min. ... m.

B. J. Moore

County Clerk.

State of Oregon }
County of Harney } ss.

I, R. P. Stubblefield,
after being duly sworn say that I
in the matter of Petition for a County
Road, ^{to be} presented at the regular term in
January 1885, beginning at the corner of
sec. 21 T 3 S. R 45 E. W. M., and terminating
at the County Road near Sam. Wades
place in Union County Oregon.

I posted one notice near Sam. Wades
Residence on a tree beside the present traveled
road, and one notice on my place beside
the ^{line of the} proposed road and had one notice
posted on McCully & Wertheimer's stone in
Joseph, on the line of the proposed road.

That said notices were posted at Sam Wades
place and at my place on the 28th day of
November, 1884. and the one on McCully
& Wertheimer's stone on Nov. 29th - 1884

That said notices have been posted conspicuously
and continuously since said dates.

R. P. Stubblefield

Subscribed and sworn to before me this 27th day
of Dec. 1884.

H. A. Burleigh
Notary Public for Oregon

Filed JAN 7 1935

at ...o'clock, ...min. ...m.

R. F. McLean
County Clerk.

Report of W. A. McCally, Jeff. Ellis and J. B. Hutchinson, Viewers and Geo. T. Vail Surveyor, in the matter of a proposed County Road Petitioned for by R. A. Subblefield and others Commencing at S.W. cor. of Sec 21 Twp 3 S. R. 45 E. N.W. and terminating at a point intersecting a present County road on West-side Mallow River at Longford about 1/4 mile West of Sam. Wades, 19 3/4

miles,

The viewers and Surveyor met at the time and place specified by the Hon. County Court, ~~at~~ at John McCalls the 28th day of Jan. 1885 and first being duly qualified proceeded to view and survey the aforesaid route of road according to the accompanying plat setting angle stakes & rocks at all angles in the route plainly marked and at each mile setting marked posts with mound & pits with No. of miles marked on posts and report the same as a favorable route for a road and one much needed by the public and would

recommnd the Hon.
County Court to locate the
same and order it opened

Signed } W. H. McCully
 } J. Kelly
Viewers } C. H. Hutchinson

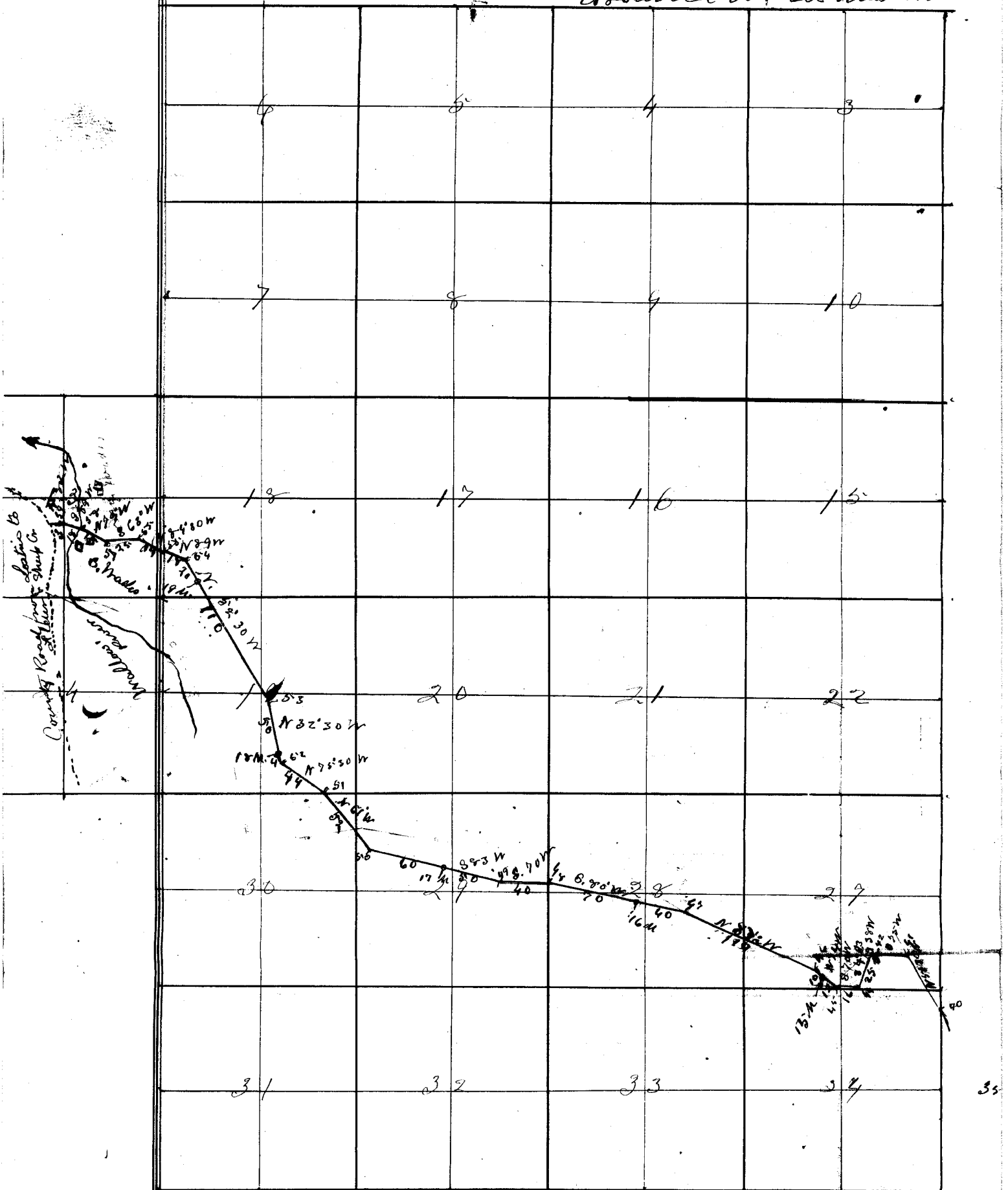
Geo. J. Pail Surveyor

Surveyors & Viewers
Report

R. J. Stubbins

Filed Feb. 18-1878
A. P. Wilson
Clerk

North
Assumed var Sec line 20°



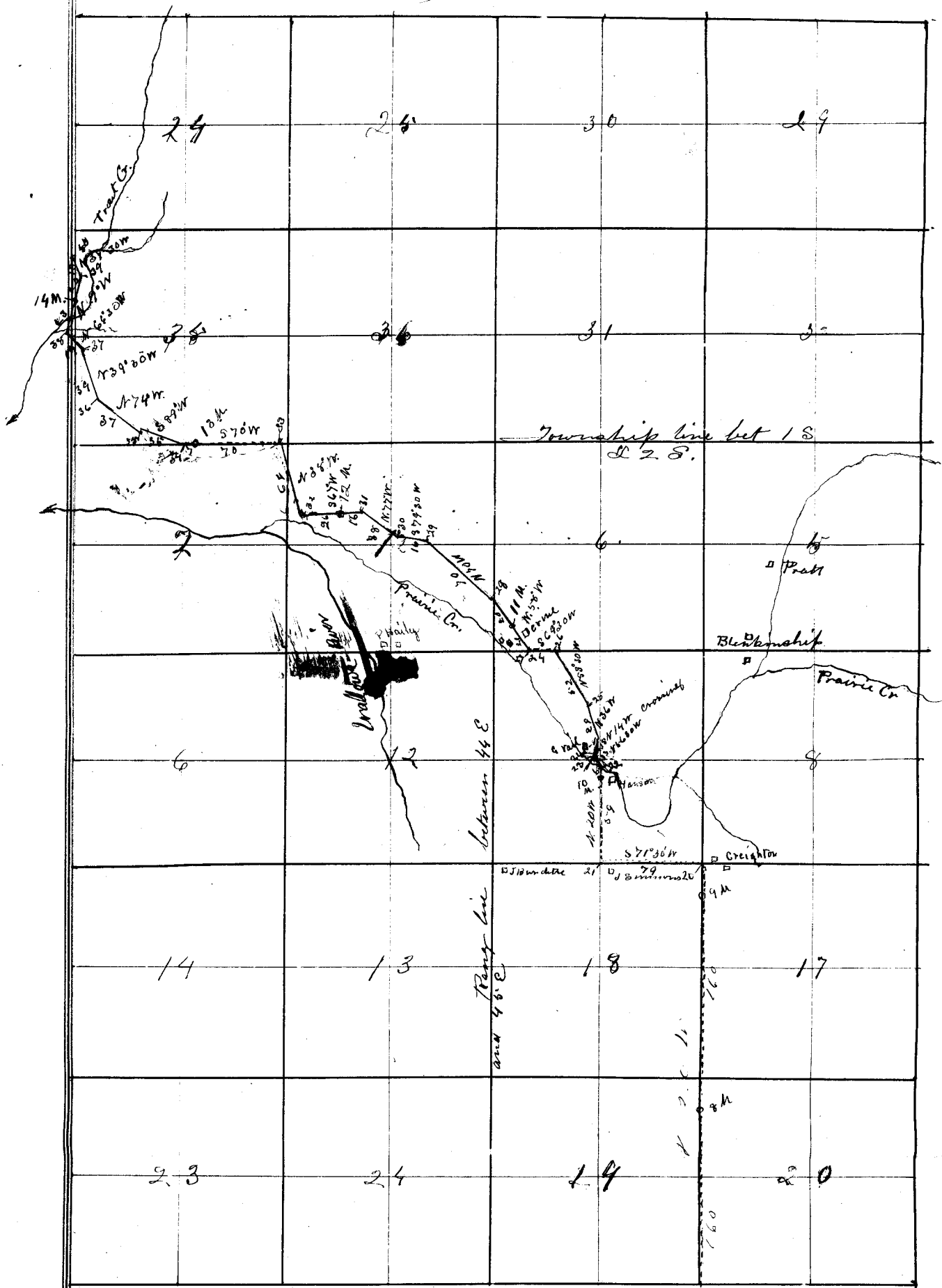
N. 58 yellow pine 12 in D marked a crossing of river
 At terminus marked yellow pine 36 in D. marked
 R.T. 19 3/4 M. and 3 heels sandline on N. side
 County Road

Black of Howard
A. S. Phillips

Filed Feb. 18-1877
A. S. Wilson
Clerk



North

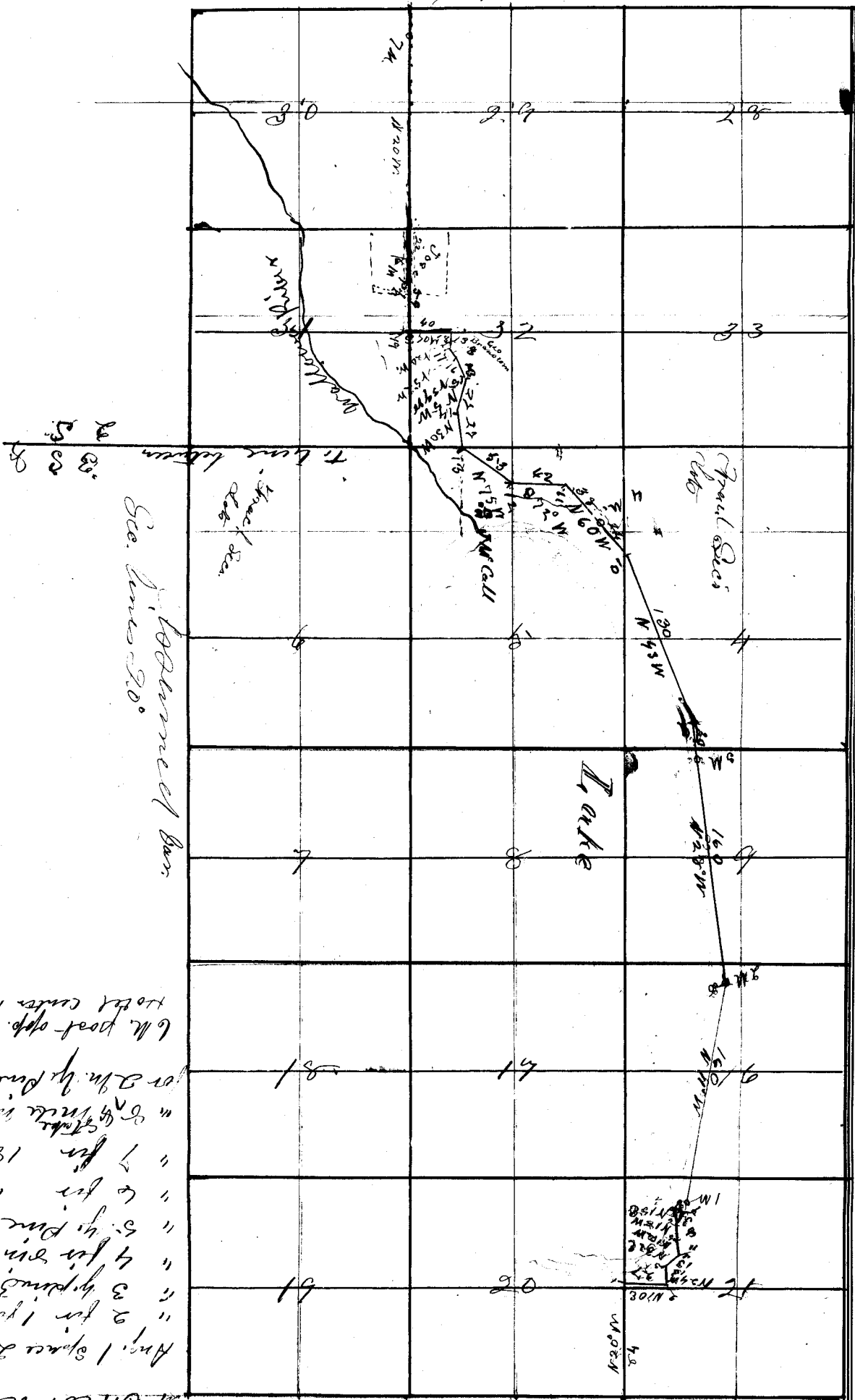


- A 32 Stake in rock pile at point of rocks near mouth Prairie Creek
- A 33 " 3 cho. W. of NE Cor Sec 2 corner being impracticable, on a knoll
- A 38 Marked Stone 30 X 24 X 12 in
- A 39 Stake & stone pile on N. point Bennett Hill

Flat of Survey of Road
Partitioned for by R. G. Stattlefield
and 24 others, Commencing
at the S.W. Cor. of Sec. 21 T. 33
R. 46 E. and terminating on a
County Road West of Sam Mides near
Longford a distance of 19 3/4 Miles
as per plat Geo. T. Tait
Surveyor

0

North



South

W. L. G. ...
See. lines 90°

Comment post
 M. G. C. re.
 Aug. 1 space 2 feet
 " 2 for 1 foot
 " 3 by 1/2 in 30 m.
 " 4 for 2 in
 " 5 1/2 in 13 in
 " 6 for 12 in
 " 7 for 18 in
 " 8 for 18 in
 " 9 for 18 in
 " 10 for 2 in by 30 m
 6 m. post opp. 2.3 in
 Hotel center main st

Petition

To the Honorable County Court of Union County, Oregon: We the undersigned resident householders and legal voters, residing along ^{the line} and in the immediate vicinity of the hereinafter proposed County Road, respectfully ask that your Honorable Body will lay-out, grant and ^{locate} ~~open~~ a County Road, as near as practicable on the following route, to wit:

Beginning at the S. W. corner of Sec. 21 T. 3 S. R. 45 E. 11 M., thence in a northerly direction following the meanderings of the East side of Silver Lake on the most practicable route to a point near the residence of John McCall at the foot of said Lake, distance about $4\frac{3}{4}$ miles. Thence in a northerly direction on the most direct and practical route to the S. E. corner of the S. W. $\frac{1}{4}$ of the N. W. $\frac{1}{4}$ of Sec. 32 Twp. 2 S. R. 45 E. 11 M., a distance of about $\frac{3}{4}$ miles. Thence West $\frac{1}{4}$ miles to the S. W. corner of the N. W. $\frac{1}{4}$ of said Sec. 32

Thence due north to the NE corner of the S.E. 1/4 of Sec. 18 of the same Township a distance of 3 miles. Thence in a north westerly direction on the most practicable route to a point near the residence of Geo. P. Vail on Prairie Creek - about 1 1/2 miles. Thence down said Prairie Creek on the present traveled road in a westerly direction to the NE corner of sec 2, T 2 S R 44 E. ~~about 1/2 mile~~. Thence due west 1/2 mile. Thence in a westerly direction to the foot of Bennett hill about 1/4 mile. Thence in north westerly direction around the foot of said hill to sec. line between sections 34 & 35 T 1 S R 44 E. ~~about 1/2 mile~~. Thence ~~due north~~ about 140 rods. Thence in a north westerly direction about 1/4 mile. Thence in a south westerly direction about 1/8 mile. Thence west about 1/4 mile to the head of a gulch near the line of the present traveled road from Trout Creek to Long ford. Thence in a south westerly direction to the said present traveled road, about one mile. Thence in a westerly direction along the aforesaid traveled road on the most practicable route to the bridge across the Yellow river near the residence of Sam Wade, about 3 miles. Thence across said bridge and on the most direct and practicable route ~~to the residence of Sam Wade~~ ^(The terminus of this present road) ~~to the residence of Sam Wade~~ ^{near Sam Wade's place - about 1/2 mile}. All of which points and places are in Union County, Oregon.

- | | |
|--------------------|--------------------|
| Norris | Norris |
| F. D. McCully | G. P. Clark |
| J. W. West | A. D. Hall |
| J. Wertheimer | G. T. D. Facer |
| J. L. Fine | George Branson |
| E. J. Forsythe | Charles Hanson |
| J. M. Beck | Wesley Olmby |
| Geo. P. Vail | J. P. Rock |
| V. C. Conley | John McKister |
| Geo. W. Hedley | R. H. Strublefield |
| H. A. Bell | |
| A. Lawrence | |
| J. S. Hamilton | |
| George W. Hamilton | |
| J. S. Hamilton | |
| A. W. Bugg | |
| A. W. Gordon | |

A. D. Clark

Notice

To whom it may concern Notice is hereby given that at the next regular term of the Honorable County Court of Union County Oregon viz on the 5th day Jan 1885 at the Court House in the town of Union in said Union County a petition will be presented to said Court asking the laying out & granting of a road locating a County road as near practicable on the following route, to wit: Beginning at the SW corner of Sec 21 T 2 S R 45 E - Thence following the meanderings of the east side of Silver Lake on the most practicable route to a point near the residence of John McCull at the foot of said lake distance about 1/4 miles thence in a westerly direction on the most direct and practicable route to the SE corner of the SW 1/4 of the NW 1/4 of sec 32 T 2 S R 45 E distance about 3/4 miles thence west 1/2 mile to the SW corner of the NW 1/4 of said sec 32 thence due north to the NE corner of the SE 1/4 of sec 18 in the same Township distance 3 miles thence in a north westerly direction on the most practicable route to a point near the residence of Geo P Dault on Prairie Creek about 1 1/2 miles thence down said Prairie Creek on the present traveled road in a westerly direction to the NE corner of sec 2 T 2 S R 44 E about 1 1/2 miles thence due west 1/2 mile thence in a westerly direction to the foot of Bennett hill about 1/4 mile thence in a westerly westerly direction around the foot of said hill to the sec line between sections 34 & 35 of T 1 S R 44 E about 1/2 mile thence due north about 140 rods thence in a north westerly direction about 1/4 mile thence in a south westerly direction about 1/2 mile thence west about 1/4 mile to the head of a gulch near the present traveled road from Trout Creek to Sugar-creek

Thence in a south westerly direction to the said present traveled road about 1/2 mile thence in a westerly direction along the aforesaid present traveled road on the most practicable route to the bridge across the Hallawa river near the residence of Sam Wade about 3 miles thence across said bridge and on the most direct and practicable route to intersection with present County road near Sam Wade place about 1/4 mile the terms and conditions of this proposed County road. All of which points and places are in Union County Oregon.

James

H. D. McCully
 J. W. Miles
 J. Wertheimer
 J. I. Fine
 E. J. Forsythe
 J. W. Beck
 Geo. J. Vail
 W. C. Conley
 Geo. W. Henry
 H. A. Sells
 H. Sansiver
 J. L. Haralton
 George W. Haralton
 J. L. Hamilton
 L. P. Clark
 H. W. Briggs
 A. A. Cook

Witness

J. T. D. Laert
 George Branson
 A. W. Swanwick
 Charles Hanson
 Jesse Olmby
 J. R. Koch
 James McWalter
 R. F. Stull

not 29

State of Oregon
County of Multnomah

I B. F. Wilson being
first duly sworn, say that I posted
on the Court house door ^{in Multnomah County and State of Oregon} the 1st
day of December A.D. 1884 a true
and correct copy of the within notice

Subscribed and sworn to } B. F. Wilson
before me this 7th day }
of January 1886 }
A. C. G. Judge

First Judicial Day Wednesday Jan. 7th 1885

There are already three legally elected and qualified
 Constables in said precinct is sufficient
 to man said precinct. It is ordered by the
 Court that said petition be and the same is
 hereby dismissed.

In the Matter of the Proposed
 County road petitioned for by
 A. T. Stubblefield et al

Now at this time comes
 A. T. Stubblefield et al and presents to the
 Court their petition praying that a County
 road be located as follows to wit:
 Beginning at the S. W. Corner of Sec. 21 T. 3 S. R. 43.
 E. 1/4 M. thence in a westerly direction following
 the meanderings of the east side of Silver Lake
 on the most practicable route to a point near
 the residence of John McCall at the foot of
 said Lake distance about 4 1/4 miles. Thence in
 a westerly direction on the most direct and
 practicable route to the S. E. Corner of the S. 1/4
 of the N. 1/4 of Sec. 32 T. 2 S. R. 43. E. 1/4 M. a distance
 of about 3/4 mile. Thence West 1/4 mile to the S. W.
 Corner of the N. 1/4 of said Sec. 32. Thence due
 North to the N. E. Corner of the S. E. 1/4 of Sec. 18 of the
 same township a distance of 8 miles. Thence in
 a North westerly direction on the most practicable
 route to a point near the residence of Geo. T. Vail
 old prairie Creek - about 1 1/2 miles. Thence down
 said prairie Creek on the present travelled road
 in a westerly direction to the S. E. Corner of Sec. 2 T. 2 S.
 R. 44 E. 1/4 M. about 1 1/2 miles. Thence due west 1/2 mile
 Thence in a westerly direction to the foot of Bennett
 Hill about 1/4 mile. Thence in a North westerly direction
 around the foot of said Hill to Sec. line between
 Sections 34 & 35 T. 4 S. R. 44 E. 1/4 M. about 1/2 mile. Thence
 due North about 140 rods. Thence in a North westerly
 direction about 1/2 mile. Thence in a North westerly
 direction about 1/4 mile. Thence west about 1/4 mile

First Judicial Day

Wednesday Jan-7th 1884

To the head of a gulch near the line of the present travelled road from Trout Creek to Longford. Thence in a South westerly direction to the said present travelled road about one mile. Thence in a westerly direction along the aforesaid travelled road on the most practicable route to the bridge across the Wallens river near the residence of Saw Wade about 3 miles. Thence across said bridge and on the most direct and practicable route to intersect with present County road near Saw Wade place - about 1/4 mile the terminus of this proposed road.

And it appearing to the satisfaction of the Court that due and legal notice had been given of the pendency of the proceeding as by law required in such cases made and provided. That more than twelve of said petitioners are householders residing in the vicinity of said proposed County road and that a good and sufficient bond has been filed herein, It is therefore ordered and adjudged by the Court that W. A. McCully, Jeff Ellis and J. C. Hutchinson be and they are hereby appointed Viewers and Geo. T. Vail Surveyor to view, survey and locate a County road as above described and report upon the same, and that they meet at the residence of John McCall on Jan 28th 1884 at 10 o'clock A. M. and duly qualify before entering upon the discharge of their duties in this behalf.

In the Matter of a proposed
County road petitioned for by
T. J. Deau et als

Said at this time is presented to the Court the petition of T. J. Deau et als praying that a County road be located as follows: Beginning at the South East Corner of Sec. 30 Town 2 South of Range 45 E. N. W. running thence North 40 rods to a present County road. Thence East on said County road about 1/4 mile to where

Be it remembered that at a Regular Term of the County Court of the State of Oregon for Union County sitting in the transaction of County Business begun and held at the Court House in the City of Union County and State aforesaid on Wednesday March the 4th 1880 the same be the day fixed by law for the transaction of County Business there were present

| | | |
|------|-------------------|-----------------|
| How- | A. C. Craig | Judge presiding |
| " | John Stubblefield | Commissioner |
| " | Jes. Pickles | " |
| | B. F. Wilson | Clerk |
| | A. L. James | Sheriff |

After proclamation of the opening of Court having been made the following proceedings were had to-wit:

In the Matter of a proposed }
County road petitioned for }
by V. J. Dean et al - }

Now at this time this matter comes on to be heard upon the report of the Viewers and Surveyor heretofore appointed in the above entitled road and said reports are read in open Court for the first time and according to the provisions of the Statute in such cases made and provided It is ordered that said reports be laid over for a second reading on any other day of this Term

In the Matter of a proposed }
County road petitioned for }
by R. S. Stubblefield et al }

Now at this time is presented to the Court the report of the Viewers heretofore appointed in the above entitled road accompanied by the Surveyors Plat and is read for the first time in open Court and in accordance with the provisions of the Statute in such cases made and provided It is ordered that said reports be laid over for a second reading on another

First judicial day
day of this term.

Wednesday Mar-4-1885.

On the Matter of the Reports³
of Supervisors of Roads }
3

Now at this time is presented to the court the Reports of Supervisors in Road Districts No. 7 - 17 - and 25 and after being duly examined are approved, and it appearing that no Supervisors have been appointed in those Districts for the year 1885. It is therefore ordered by the court that August Shaw be appointed Supervisor in Road District No. 7. Al. Long in Road Dist: No. 17 and Henry Kimbark in Road Dist: No. 25.

Thereupon court adjourned till tomorrow morning at 9 o'clock

Second judicial Day

Thursday March 5-1885

Court met pursuant to adjournment present the same officers as on yesterday.

Due proclamation of the opening of Court having been made the Journal of Yesterdays proceedings was read and approved and is now here signed

Abbram
County Judge

Whereupon the following proceedings were had to-wit:

In the Matter of the proposed
County petitioned for by
R. J. Stubblefield et al

Now at this time this matter comes on to be heard upon the second reading of the viewers & Surveyors reports in the above entitled road and after the reading of the same and after examination of this matter by the Court it is found that P. H. Healy has filed a bill of damages on account of the survey of said proposed road running through his land and it appearing to the Court that such is the fact and that said survey does run through said Healy's land it is therefore ordered by the Court that Jas. A. Masterson Jas. Tully and Amicus McAlexander be and they are hereby appointed to review said proposed road as surveyed and find how much less said land of said Healy will be worth by reason of said road running through said premises and it is further ordered by the Court that said viewers meet at the residence of P. H. Healy on the 16th day of March 1885 at 10 o'clock A. M. and duly qualify before

Second judicial day Thursday March 5. 1885.
 Entering upon the discharge of their duties in this behalf
 And that said viewers report their doings to this court
 at its next regular meeting.

In the matter of the proposed }
 County road petitioned for by }
 J. J. Deane et al.

Now at this time this
 matter comes up for hearing upon the second
 reading of the viewers and surveyors reports in
 the above entitled road and said reports
 being favorable and having been read
 on two different days of this term
 and it appearing to the satisfaction of the court
 that the proceedings herein having been regular
 and according to law and there being no
 remonstrance or bills for damages filed herein
 It is ordered by the court that said road
 be established and opened according to law and
 that said viewer report and said surveyors
 report and plat be entered on the formal
 Viewers and Surveyors Reports.

Report of Jeff Ellis Robert Downey and James
 C. Hutchinson viewers and Geo. J. Vail Surveyor
 in the matter of a proposed County road petitioned
 for by J. J. Deane and fourteen others praying
 for the location of a County road beginning
 at the S. E. corner of Sec. 50 T. 2 South R. 45 E. W.
 M. and terminating at the S. W. corner of Sec.
 25 T. 2 S. R. 45 E. W. M. a distance of 4⁵/₈
 Miles. The viewers met at the time specified
 by the Hon. County Court viz. the 2nd day
 of Feb. 1885 and adjourned until the 5th day of
 Feb. 1885 at which date met at the point of
 beginning road near the residence of J. J. Deane
 and after being duly qualified proceeded to
 view survey and locate the route according to
 petition and the accompanying plat setting
 stakes plainly marked at all angles and

Sixth Judicial Day Wednesday April 8th 1855

Court met pursuant to adjournment present the same officers as on yesterday.

Law proclamation of the opening of court having been made the journal of yesterday's proceedings was read and approved and are now her signed

Alphraig
County Judge

Whereupon the following proceedings were had to-wit:

In the matter of the proposed }
Leamy road petitioned for }
By R. S. Stubblefield et al } 3

Now at this time it appearing to the court that the viewers heretofore appointed to review that portion of said proposed road which runs through and over the lands owned by P. W. Healy, and find how much less valuable said lands are rendered by said proposed road running through and over the same, did not receive notice of their appointment till after the time set for the review. It is therefore ordered by the court that the same viewers to-wit: James A. Masterson, James Gully and Amicus McAlexander be and they are reappointed to review said proposed road as above mentioned and report to this court their findings in the matter on or before Thursday May 14th 1855; a day of the regular May Term of this Court. And it is further ordered that said viewers meet at the residence of P. W. Healy on Friday April 24th 1855 at 10 o'clock A. M. and duly qualify before sitting upon the discharge of their duties in this behalf. And it is further ordered that said viewers on the day above mentioned review said proposed road through the premises of said

Second judicial day

Thursday May 14th 1853.

On the matter of a }
proposed county road }
petitioned for by E. J. }
Neville et al } B

Now at this time is presented to the Court the petition of E. J. Neville and forty seven others praying for the location of a County road as follows to wit: Commencing at the North west corner of section thirty two in Township No one south of Range No thirty nine East of the Meridian - thence North on the section line which divides sections 29 and 30 of said Township and Range one mile to the North west corner of said section 29. Petitioner ^{E. J. Neville} appearing in person as well as by Baker and Baker and J. H. Crawford of counsel ~~their~~ ^{attorneys} and comes also B. S. Ruckman and Martha J. Ruckman and by their attorney J. W. Shelton file their remonstrance to the location of said road and the said petitioner having filed his reply to said remonstrance and the issues being made up, ~~it~~ ^{off} consent of the parties in open Court ~~that~~ is ordered that this matter be and is hereby continued till the next regular term of this Court in July 1853.

On the matter of the }
proposed county road }
petitioned for by the }
P. J. Stubblefield et al } B

Now at at this time this matter comes on to be heard upon the report of the reviewers heretofore appointed to review the said proposed road through the farms of Jacob Devine and P. H. Kealy and assess damages sustained by said parties and now at this time it appearing that John W. Staudley one of the Commissioners has failed

Second judicial Day Thursday May 14th 1885

to appear at this term of the Court and the present members of the board not feeling willing to pass upon the matter at this time. It is ordered by the Court that further action in this matter be postponed till the next regular term of this Court in July, 1885.

Thereupon Court adjourned till tomorrow morning at nine o'clock

Third Judicial Day Friday May 16-1885

Court met pursuant to adjournment present the same judge and officers as on yesterday. A proclamation of the opening of Court having been made the Journal of yesterday's proceedings was read and approved and is now here signed.

A. B. Craig
County Judge

Thereupon the following proceedings were had to-wit:

Third Judicial Day

Friday July 10th 1885

In the Matter of the proposed
County Roads Petitioned for
by R. F. Stubblefield et. al.

Now at this time this matter comes on to be heard upon the report of the viewers heretofore appointed by the Court to review and assess damages on the proposed line of road through the premises of Jacob Devine and P. H. Healy and it appearing to the Court from an examination of said reports that Jacob Devine is allowed \$300⁰⁰ damages and that P. H. Healy is not allowed anything as damages and it further appearing that such damages are greater than the Court would feel justified in allowing, it is therefore hereby ordered that said road will be established provided that the petitioners for said road will pay the amount of the damages so assessed or settle the matter of damages in any manner they may see fit, and it is further ordered that the further consideration of this matter be and is hereby postponed till the next regular term of this Court

Fifth Judicial Day Tuesday Nov-10-1885-

Court met pursuant to adjournment present the same judge, Commissioners and officers as on last judicial Day.

Due proclamation of the opening of Court having been made the journal of yesterday's judicial Day's proceedings was read and approved and is now here signed

A. G. Craig
Clerk Judge

Thereupon the following proceedings were had to-wit:

In the matter of a
proposed County road
petitioned for by R.
J. Stubblefield et al

now at this time this matter comes on to be heard, and it appearing to the Court that the proceedings herein have been regular and according to law and that the viewers and surveyors reports have been read on two different days of a previous term of this Court and the claims for damages having been settled between the parties it is ordered that the viewers and surveyors reports be recorded and the road located and established and opened according to law:

Viewers Report and Surveyors Report
Report of N. A. McCully, Jeff Ellis and J. C. Hutchinson Viewers and Geo. J. Vail Surveyor
In the matter of a proposed County road petitioned for by R. J. Stubblefield and others commencing at S. N. cor. of Sec. 21 Twp 3 S. R. 45 E. M. M. and terminating at a point intersecting a present County road on West side Mallowa River at Song Ford about 1/4 mile West of Saw-Miller's 19 1/2 miles

Fifth Judicial Day

Tuesday Nov-10-1885

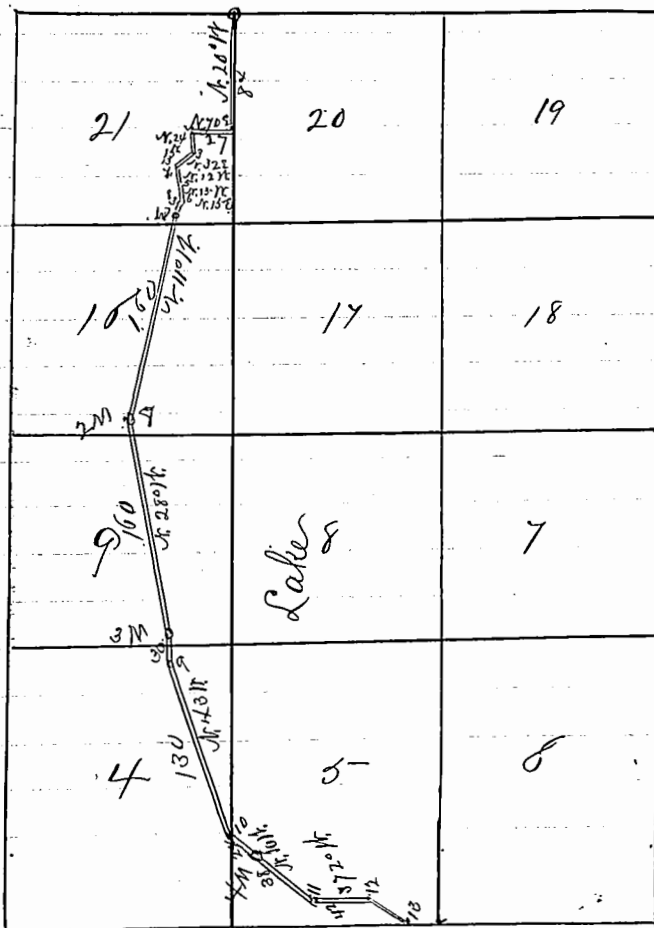
The viewers and surveyor met at the time and place specified by the Hon. County Court at John McCall's the 28th day of Jan- 1885 and first being duly qualified proceeded to view and survey the aforesaid route of road according to the accompanying plat setting range stakes and rocks at all angles in the route plainly marked and at each mile setting marked posts with mound and pits with No. of miles marked on post and report the same as a favorable route for a road and one much needed by the public and would recommend the Hon. County Court to locate the same and order it opened.

Prepared

Viewers


M. A. McCully
J. S. Ellis
J. C. Hutchinson

Geo. J. Vail Surveyor

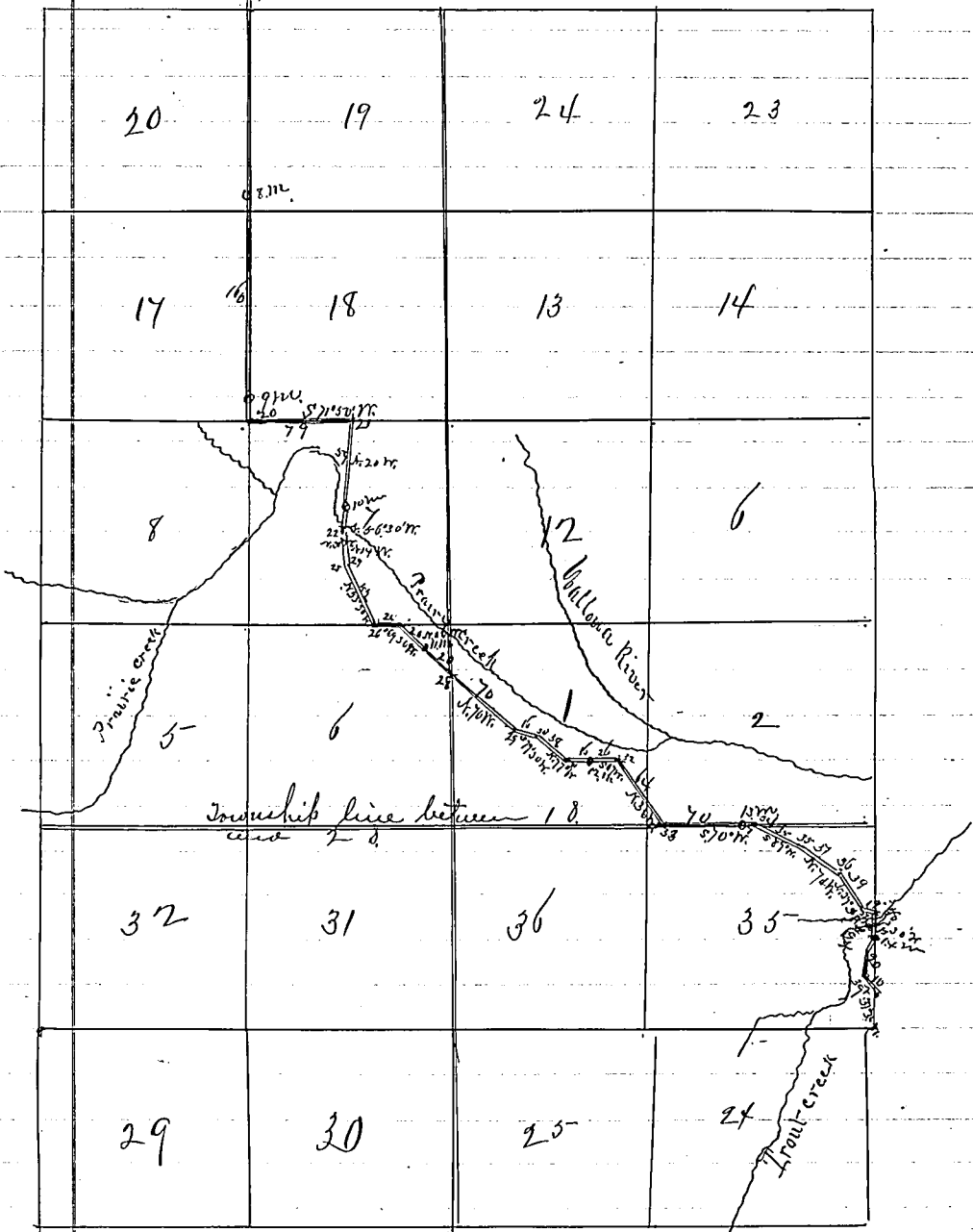


Commencement post
at S. N. Cor. Sec.
Aug. Stake 1 space 2 1/2 ft.
" " 2 " " 30 in
" " 3 " " 30 in
" " 4 " " 8 in
" " 5 " " 12 in
" " 6 " " 12 in
" " 7 " " 18 in
" " 8 Stake 4 mile
mark for 2 m. & 2 in 30 in
5 m. post of 4 fms
Total cube m. in 2

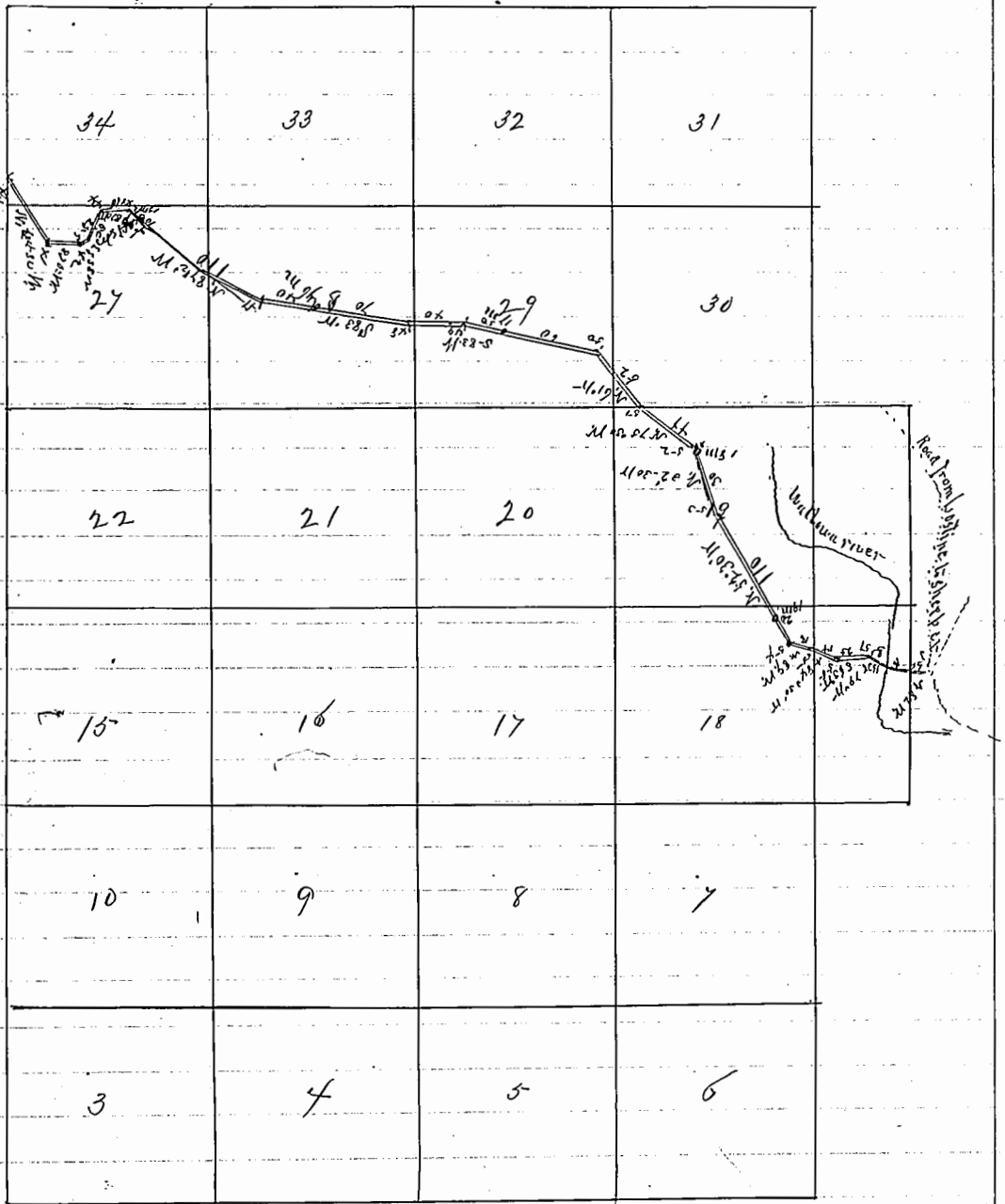
Fifth Judicial Day Tuesday Nov-10-1885



A. 32 stake in rock pile at point of rock near mouth prairie creek... A 33 stake 3 chs. N. of N.E. cor. Sec. 2 corner being impracticable on a level - A 36 wedge stone 30x24x12 in
 A 38 stake & stone pile, in St. Joseph Bennett hills.



Fifth Judicial Day Tuesday Nov-10-1885



In the matter of a proposed county road petitioned for by Jacob Devine et-al

now at this time comes Jacob Devine and twelve others and presents to the court their petition praying that a county be changed and located as follows: Beginning at a point about eleven miles from place of