

No

IN THE  
**CIRCUIT COURT,**  
UNION COUNTY, OREGON

**LAW**

*a Parks*

*Plaintiff*

vs

*Chas Tead  
et al*

*Defendant*

*Docket*

*Page*

*Turner Oliver*  
*Attorney for Plaintiff*

*Attorney for Defendant*

1884

July 9 Petition rec. ~~Unans~~  
apptd Jre. p 267

Commenced at N H on p.l.e. of N E<sup>4</sup>  
Sec 9 T 20 R 31 E to intersect  
C. Road from Gore to Indian  
Valley -

Petition for a Bridge

We the undersigned Citizens and free persons of  
 Union County Oregon, and residing in the vicinity  
 of the rough road after described would  
 Respectfully Petition the Honorable County Court  
 of Union County Oregon  
 Cause to be constituted a good and substantial  
 County Road, petitioned for by Jesse Imbler  
 and others, when the same crosses said Grand  
 River, and between the lands George  
 W. Richman and O. H. Day, and we your  
 Petitioners will ever pray

13		
14	Wm. German	Thomas B. Gilman
15	E. R. Richman	W. H. Hill
16	B. S. Hill	J. M. Richard
17	John M. Fry	J. C. & M. Fry
18	W. H. Richard	C. W. Smith
19	A. S. Smith	John Morrison
20	J. H. Hill	B. S. Davis
21	J. H. Hill	John Price
22	E. B. Williamson	Ben. Lee
23	James C. Clayton	Rich. H. Lee
24	Fredrick Mitchell	John J. Chapman
25	L. Carter	Ch. Kinschott
26	W. J. Flavig	J. H. Kinschott
27	J. Scranton	Roderick M. Kinschott
28	W. Robinson	Jos. Truesdell
29	J. B. Kinschott	Joseph M. Wolf
30	Jesse Imbler	R. H. Kinschott
31	James Imbler	Chas. Patton
32	J. H. Sturdivant	J. L. Lumsden
33	Wm. German	J. A. Mason
34	Salomon D. Imbler	Jos. H. Imbler
35	Daniel Hainman	J. A. Patton
36	E. C. McKee	C. H. Hill



Presented by 25<sup>th</sup> 1887  
Chas. M. Hall, Clerk  
R. G. Brown, Deputy

GROWN & CO.  
PRINTERS  
100 N. 3rd St. St. Louis, Mo.

In the County Court of Marion County  
State of Oregon  
In the matter of the application of James  
Dublin et al. to lay out  
and locate a county Road

now at this time comes the Petitioner  
by their atty and moves the court  
to set aside the order heretofore made  
dismissing said proceedings and  
reinstating the same upon the  
docket, and for as Reason and  
Cause this motion upon its affidavit of James Dublin  
is attached

John A. Corbett  
Atty for Petitioner

State of Oregon  
County of Marion 55

J R Eokun atty for Wm Cornell  
herby <sup>enter an</sup> ~~accept~~ appearance for said  
Cornell and waives <sup>service</sup> notice and time  
in serving the same

Dated Oct 13 1884

R Eokun  
Atty for Cornell

In the county Court of Union County State  
of Oregon

In the matter of the Petition of Jesse  
Imbler et al to locate a  
Road or - - - - -

State of Oregon  
County of Union Etc

I Jesse Imbler being first  
Adjudged to say that I am one of  
the Petitioners to the Petition in the  
above entitled matter and  
proceeding that on one of the days  
of the September term of this county  
which this is a continued term of  
said September term and order was  
made dismissing said proceeding  
that none of the Petitioners had notice  
of said proceeding until after the  
Court adjourned that no remonstrance  
was filed against said petition But  
that the owners filed their  
recommends the establishment  
of said Road that one Mrs Campbell  
filed a Bill for Damages in the locating  
of said Road and it was under-  
stood by your affiant and the  
other petitioners that the Court would  
appoint three householders as required  
by law to assess said damages and

that the Petitioners when wholly unaware  
that the court contemplates a dismissal  
of said proceedings, that said Road  
is an necessary <sup>and</sup> ~~and~~ <sup>multifarious</sup> ~~and~~ a large number  
of the citizens of this county agree  
that when said Road crosses the river,  
said river can be funded most  
the year

Subscribed and sworn John R. Latta  
to before me this 13<sup>th</sup>  
day of Oct 1884  
John R. Latta  
Notary Public  
for Oregon

Prayer Court  
Warrant Court

Prayer  
in the Matter of the  
County Road Petition  
by James Latta

Notarially  
to

Filed Oct 13 1884  
B. F. Melrose  
Clerk



In the County Court of the State of Oregon  
for Union County  
in the matter of the  
locating a County Road

To the Hon. County Court  
of the State of Oregon for Union County  
We the undersigned citizens and  
householders of Union County State  
Oregon and residing in the vicinity of and  
interested in the establishment of the  
following proposed County Road. would  
very respectfully petition your honorable  
Body for an order locating a County  
Road on the following lines viz -  
Commencing at the South West corner  
of the S E 1/4 of N E 1/4 quarter of Section  
nine Township 2 S. R. 39 E of  
W. M. Running from thence East on the  
line between the Land Claims of G. W.  
Ruckman and John G. Childers one  
and one quarter miles thence at Right  
angles North one fourth of a mile and  
thence East one half of a mile to enter  
at the County Road leading from the  
Cave to Indian Valley all the above  
points being in Union County State of  
Oregon

Dated at Sumnerville Union County State  
of Oregon this 2<sup>nd</sup> day of <sup>May</sup> 1887

Names	Names
R. D. Ruckman	H. Fairbank
J. G. Childers	Thomas Bates
Geo. Neville	W. C. Makin
James Smalley	J. M. Garrett
Wm. Hull	G. G. Gray
E. P. Walley	D. H. Richardson
Wm. Correll	to be left to the court
Lorran Pugh	(of the court for damages)

the Court sent  
the letter to my  
own home country

On the matter of  
the document for  
country Road

Distancy

James Walker  
Deal

1880 July 21 1880

Mr J. Walker - Deal

to "The Times" Reports

State

W. J. J. J.  
County of Allamakee

I, Jesse Imbler being first duly sworn say that I on the 27th day previous to this date to wit May 27 1854 posted four notices of which one within stone and a correct copy of the other three three said notices were posted in the vicinity of the proposed road described in the within notice in three of the most public places to wit one at either terminus of the said proposed road on the fence and one about midway between the said terminus in the fence on the line of said road and one on the Court House door in the city of J. J. J. J. and said notices have been posted continuously since the said day and up to this date

Jesse Imbler

Subscribed and sworn to before me this 7th day of July 1854  
J. J. J. J.  
Notary Public  
for Iowa

new July 2 1852  
P. J. J. J. J.  
J. J. J. J. J.  
J. J. J. J. J.

Road Notice

Notice is hereby given that we the undersigned  
Householders of Union County Oregon, will present  
before the County Court of said Union County  
State of Oregon at the July Term of said Court  
to be held at the Court House in the city  
said county of Union State of Oregon, com-  
mencing on July 7<sup>th</sup> 1884 praying for an  
order of said Court laying out and  
locating a county Road sixty feet wide  
as follows to wit: Commencing at  
the North west corner of the S E quarter of the  
N E quarter of section 21 Township  
two South of Range 39 East of the W. M.  
Running from thence East on the line  
between the land claims of G. W.  
Buckman and John B Childers one  
and one quarter miles, from thence North  
one fourth of a mile, thence at right  
angles East one half of a mile to inter-  
sect the county Road leading from the  
corner to Indian Valley. All the above  
points and lines being in Union  
County State of Oregon

Dated at Summerville Union Co  
Oregon this 20<sup>th</sup> day of May 1884

Witness  
K. D. Buckman  
Geo. Newberry  
J. B. Childers

John Duller  
Wm. H. Hull  
E. P. Wiley  
Mr. Council  
N. Fairbank  
Thomas Bates  
A. C. Adams  
J. M. Barrett  
G. H. Gray  
J. L. Richardson  
Loran Pugh

Pasted May 27<sup>th</sup> 1884  
Gene Hunter





To The Honorable The County  
Court of Union Co. Oregon

We the undersigned viewers  
appointed by the above named  
Court, met with the County  
Surveyor on the 25<sup>th</sup> day of  
July 1884 and after being  
fully qualified, and calling to  
our assistance John Mitchell  
and C. W. Hamilton as chain  
carriers and Samuel Cochran as  
flagman proceeded to view  
and survey the road petitioned  
for by Jesse Jambor and others.  
We find said road would  
be a very beneficial one to the  
public in general, as there is  
no other road crossing the river  
for five or six miles up the river  
or ten miles down the river.

It will require considerable  
expense to make a passable road  
of it.

A Bridge about 200 feet  
long will be required where  
the road crosses Grande Ronde  
river. The land on the east  
side of the river for about one

fourth mile is low and wet  
but can be a <sup>very</sup> good road  
except in the spring when the  
water is high.

On the line running  
east from second angle stake  
as shown by plat of Surveyor  
we find a cliff of rock that  
it would be very difficult to make  
a road on the line, but by varying  
a short distance from the line a very  
good road can be made without  
much expense, and also make  
an easier grade of the hill.

The land on the proposed change is  
unimproved but is claimed by one  
J. W. Morton and is mostly pasture  
land. The road the entire  
distance with this exception, passes  
along lines between farms and divides  
no mans land.

Taking everything into consideration  
we therefore recommend the road  
to your favorable consideration.

Viewers }  
          } No. Jasper  
          } C. W. Hamilton  
          } Samuel Cochran

Received  
for my friend's Ambulance

Alma Aug - 5 1872  
J. F. Johnson  
Co. Clerk

fourth mile is low and wet, but can be



Report of Surveyor to the viewers  
of a County Road as follows to wit  
Commencing at the N.W. cor of the S.E. 1/4  
of N.E. 1/4 of Sect 9 Township 2 South of Range  
of W.M. Thence East on the subdivision  
between N.E. 1/4 S.E. 1/4 of the N.E. 1/4 of Sec. 9  
N.E. 1/4 of Sec 10 1 1/4 miles to the S.E. cor.  
of the N.E. 1/4 of the N.E. 1/4 of Sec 10 Thence North  
on sec line between 10<sup>th</sup> & 11<sup>th</sup> to A Post<sup>no</sup> 2, two  
chains N. of the sec. cor, to 2-3-10<sup>th</sup> & 11<sup>th</sup>  
Thence South 54° E. 4 2/3<sup>ch</sup> chains to A Post<sup>no</sup> 3  
at the intersection sec. line between Sec 2<sup>nd</sup> & 11<sup>th</sup>  
Thence E on said sec. line to J.R. Road at  
the intersection of the County Road running  
from Cove to Indian Valley whole distance  
1 mile & 78 chains Ver 80° 30' 0

State of Oregon } Sec  
County of Union }

I do here by certify that the field  
notes of the above Road are correct as  
surveyed by me and the Supervisioner's  
viewers on the 25<sup>th</sup> day of July 1884

Surveyor

By Moses Austin  
Dep. Co Surveyor  
Union Co Oregon



Corv. Union Co. Oregon Oct 23 84

To the undersigned committee appointed  
to view, a certain road petitioned for by  
Jessie Embler of Union Co Oregon running  
along the south line of the Estate of Daisy  
Cornell commencing at S W corner of  
the farm of said Cornell running 2 mile  
east thence north 1/4 mile Decide as  
follows - That the claimant William  
Cornell Guardian for the Cornell estate  
be allowed no damages whatever

D. Boswell  
A. J. Harris  
Henry Lynch

Friend  
O. H. McLeod  
St. Clerk

15

In the County Court of the State of Oregon  
for Union County -  
In the matter of petition  
of Jesse Tumbler et al -  
for a County road

Now at this time comes William Cornell  
Guardian of the Estate of Daisy P Cornell  
a minor and represents to the Court that  
The said Daisy Pearl Cornell is a minor  
and the owner of the following describe  
d real-estate The South East  $\frac{1}{4}$  of Sec 3 and  
the North  $\frac{1}{2}$  of the North East  $\frac{1}{4}$  of Sec 10 in  
Township 2 South of Range 39 East of the  
Willamette Meridian and situated in Union  
County Oregon

That the Claimant herein is the duly appo-  
inted qualified and acting Guardian of the  
said Estate of said Daisy Pearl Cornell  
appointed by the County Court of Union County  
Oregon -

That the Road prayed for in the foregoing  
named petition lies along and upon the  
said North  $\frac{1}{2}$  of Sec 10 a distance of 240 rods -  
and in width thirty feet on 160 rods on the  
South side thereof and 80 rods on the East side  
thereof and upon and along the East  
side of the S  $\frac{1}{4}$  of the S E  $\frac{1}{4}$  of said Sec 3 a dist-  
ance of 8 rods, and thirty feet wide -  
Thereby necessitating Claimant herein to

to make 124 rods of extra fencing  
antillegally taking from said land  
310 acres of land

That if said road is located thereon  
the said estate will be damaged as above  
set out in the sum of \$192.<sup>00</sup>

Which amount Plaintiff herein claims  
for said estate

And prays that the said damages  
may be assessed as by law required.

Stated Oregon }  
County of Union } ss J W<sup>m</sup> Cornell being  
first duly sworn say that I am the Claimant  
named in the foregoing Complaint  
That said complaint I believe to be true -  
Subscribed and sworn to before  
me this 3 day of Sept 1884 } J W<sup>m</sup> Cornell

Robert Eakin -

Notary Public for Oregon -

12712

County Court  
Missouri - County -

Richardson of Road

Petition of James  
Dunkley et al -

Claim for Damages  
of Mr. Cornell Goodson

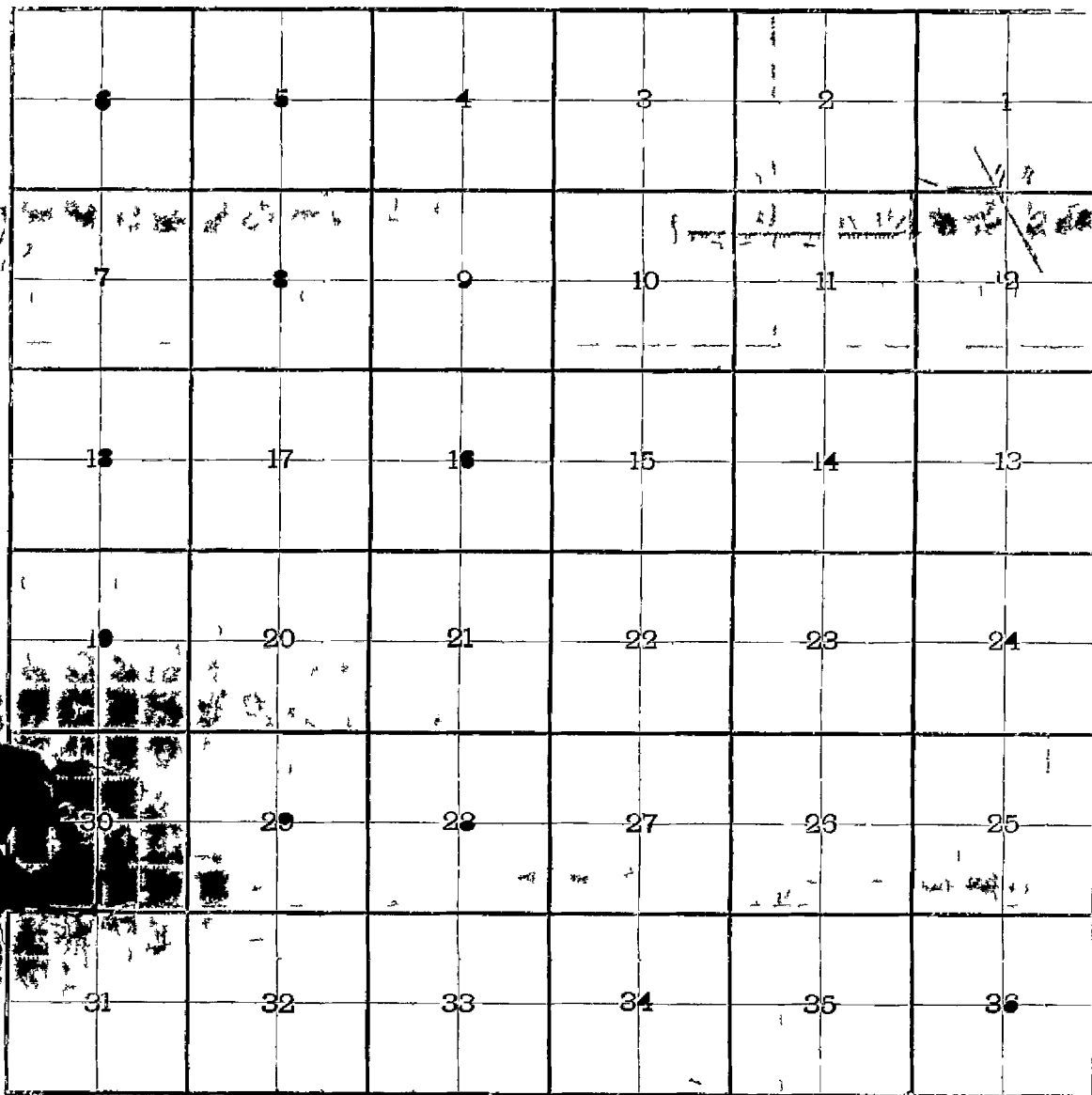
Filed Sept 24<sup>th</sup> 1884

B. G. Johnson  
ex Clerk

By C. J. Johnson  
deputy

R. B. Gordon  
atty for Plaintiff

Township 2 South Range 39 E Wm




I I I E W W P T S

T R



Township 2 South Range 89 E Wm



For sale by E. M. Walte Print & Mail

T R

Third Judicial day

Wednesday July 9-1884

In the matter of a  
Proposed County Road  
petitioned for by Jesse Dmble et al.

No. 2

Now at this time is presented to the Court the petition of Jesse Dmble et al. praying for the location of a County Road as follows to wit: Commencing at the North West-corner of the S.E. 1/4 of the N. E. 1/4 of Section 9 T. 2. S. R. 39 East-warding from thence East-on the line between the land claims of G. W. Ruckman and John Chubbers one and one quarter mile, thence at Right-angles North 1/4 mile, and thence East 1/2 mile to intersect the County Road leading from the Ard to Indian Valley, all the above points and lines being in Union County Oregon.

and it satisfactorily appearing to the Court from proof herein filed that due and legal notice of the pendency of the proceeding has been given as by law required, that more than twelve of said petitioners are legal householders, living in the vicinity of the proposed County Road and that a good and sufficient Bond has been filed herein. It is therefore ordered and adjudged by the Court that M. Jasper, C. W. Hamilton and Sam Cochran be appointed viewers and Fred Simonis Surveyor, to view, survey and report upon said County Road and that they meet at the house of Sam Cochran on the 2<sup>nd</sup> day of July 1884 at 10 O'clock A. M. and duly qualify before entering upon the duties in this behalf.

Second Judicial Day

Thursday Sep. 14 - 1884

In the matter of the County Road  
Petitioned for by Chasly Shelton et-al

Now at this time this cause coming on to be heard upon motion of T. H. Crawford Esq, to strike from the files of the Court, the petition of Chasly Shelton et-al for a County Road, and the Court after due deliberation and consideration and being fully advised in relation to the facts and law pertaining to the case allows said motion on the ground that said petition does not specify definitely the intermediate points and directions taken to and from the same, therefore the motion is allowed and petition dismissed.

In the matter of Road petitioned for  
By J. H. Stearns et-al

Now at this time is presented to the Court the report of the Viewers appointed by the Court in the above entitled road accompanied by the report of Surveyor and field notes and plat of the survey, which report is read in open Court for the first time and pursuant to the provisions of the Statute in such cases made and provided it is ordered that said reports be laid over for a second reading on another day of this term.

In the matter of County Road  
Petitioned for by Jesse Smiler et-al

Now at this time is presented to the Court the report of the Viewers appointed by the Court in the above entitled road accompanied by the report of Surveyor and field notes and plat of survey, which report is read in open Court for the first time and pursuant to the provisions of the Statute in such cases made and provided, it is ~~therefore~~ ordered that said reports be laid over for a second reading on another day of this term.

Second Judicial Day

Thursday Nov. 6 - 1854

In the matter of the proposed county  
road petitioned for by Jesse Public et al.

Now at this time this matter comes on to be heard upon the Report of viewers heretofore appointed by the court in the above entitled road to appraise damages sustained by individuals through and along whose property the line of said proposed road runs and particularly the property of Daisy P. Cornell, Minor, of whose person and property Wm. Cornell is the duly appointed Guardian, and it appearing from said report that no damages are sustained by ~~any~~ said Daisy P. Cornell minor as aforesaid. It is therefore ordered by the court that no damages be allowed to any person, upon the opening of said road. And it further appearing that the road had been heretofore dismissed on account of the apparent indefiniteness of the terminus of said road and that subsequently the matter revolved in this court upon certiorari, and that the apparent indefiniteness had been explained to the court to its satisfaction, and that the report of the viewers heretofore appointed by the court to view and lay out said <sup>road</sup> has been read twice in open court on two different days of a term of this court. It is therefore ordered by the court that the viewers report and plat and field notes of surveyor be placed on record and said proposed road be established and opened according to law.

## Viewers Report

To the Honorable the County Court of Union Co. Oregon

We the undersigned viewers appointed by the above named court, met with the County Surveyor on the 25 day of July 1854 and after being duly qualified and getting to our assistance John Mitchell and M. M. Hamilton as chain carriers and Samuel Cochran as flag man proceeded to view and survey the road petitioned for by Jesse and others. We find said road would be a very beneficial one to the public in general, as there is no other road crossing the river for five or six



Second Judicial Day

Thursday Nov- 6-1854

miles up the river or ten miles down the. It will require considerable expense to make a passable road of.

A bridge about 200 feet long will be required where the road crosses Grand Coulee river. The land on the east side of the river for about one fourth mile is low and wet but can be made a very good road except in the spring when the water is high. On

the line running east from second angle stake as shown by plat of surveyor we find a cliff of rock that it would be <sup>very</sup> difficult to make a road on the line, but by varying a short distance from the line a very good road can be made without much expense and also make an easier grade up the hill.

The land on the proposed change is unsurveyed but is claimed by our Ed. Morton and is mostly pasture land.

The road the entire distance with this exception passes along lines between farms and divide our man's land. Taking everything into consideration and therefore recommend the road to your favorable consideration.

Viewers

W. Jasper

W. M. Hamilton

Samuel Cochran

Report of Surveyor to the Viewers of a county road as follows. To-wit: Commencing at the N. W. Cor. of the S. E. 1/4 of N. E. 1/4 of section 9 Township 2 South of Range 39 E. of T. 1 N. Thence east on the subdivision line between N. E. 1/4 and S. E. 1/4 of the N. E. 1/4 of Sec 9 and the N. 1/2 of Sec 10 1/4 miles to the S. E. corner of the N. E. 1/4 of Sec. 10 thence north on Sec line between 10 and 11 to A. post no. 2 two chains N. of the post for to 2-8-10 and 11. Thence south 64° E. 4 1/2 chains to A. post no. 3 at the intersection Sec. line between Sec. 2 and 11. Thence E. on said Sec. line to T. R. Post at the intersection of the county Road running from here to Indian Valley.

Whole distance 1 mile and 78 chains.

Variation 20° 30' E.

Second Judicial Day

Thursday Nov- 6-1884


State of Oregon }  
 County of Union }

I do hereby certify that the field notes of the above road are correct as surveyed by me under the supervision of the viewers on the 25<sup>th</sup> day of July 1884

Ford Simms

County Surveyor

By Moses Austin  
 Dep. Co. Surveyor  
 Union Co. Oregon



In the matter of the county road }  
 petitioned for by Geo. W. Lennell et al. }

Now at this time is presented to the county court the petition of Geo. W. Lennell et al. praying that a county road be located as follows to-wit: Commencing at the North West corner of the South West quarter of section 13- in T. 5 S. of R. 39 E. - in Union County Oregon thence North 20° 30' West 13 chains thence north 52° West to the section line between sections 11 and 14 - in said T. and R. thence West on said section line to the South West corner of the S W 1/4 of sec. 10 thence North 1/4 of a mile thence West one and one half miles to the middle line of sec eight - thence South 1/4 mile.

And it satisfactorily appearing to the court that due and legal notice of the pendency of this proceeding had been given as by law required, that more than twelve of said petitioners are householders residing in the vicinity of said proposed county road and that a good and sufficient bond had been