

No 51

IN THE
CIRCUIT COURT,
UNION COUNTY, OREGON

LAW

*The
La Grande National
Bank*

Plaintiff

vs

*John Ott and
Peter Bousquet*

Defendant

Docket

Page

C. A. Imm
Attorney for Plaintiff

Attorney for Defendant

THE IRWIN HOBSON CO. MANUFACTURING STATIONERS

REPT. NOT PRESENT

1917

Commencing 30 ft E of 16 inch
in Dec 20 T 50 R 39 E
to water section old C. Road

1884

June 17 Pelletum rec. Vireos
app'd Jul 6 p 244

July 10 - 1st reading report
Jul 6 p 271

July 11 - Vireos reapp'd -
Jul 6 p 284

Sept 4 - 1st Reading report
Jul 6 p 307

Sept 5 - Didered opened -
Jul 6 p 319

De T. M. M.

Need some more

of the same

kind

by C. J. M. M.

State of Oregon }
County of Union } ss I James K. Grobman
being first duly sworn say that on the
26th day of April 1884 I posted a notice
on the Court house door at Union Union County
Oregon being the place of Holding County
Court of said County and also in these pub-
lic places in the vicinity of the proposed road
herein after referred to viz one at the Sixteen
Mile house and one at the bridge over
Snow Creek and one at the terminus
of said proposed road all of said points
being at an line of public travel -
said notice notifying all persons concern-
ed that application would be made to
the County Court of Union County Oregon
at their next session thereof for laying
out and establishing a County road
as follows. Commencing at a point 30 feet
East of a building, known as the Sixteen
Mile House in Sec. 20 T⁵S R 39 E - in
Union County Oregon running thence
south to the north line of the land of Adlam
Miller viz the N. line of the SW¹/₄ of the SE¹/₄
Sec. 20 thence East an said line about
rods to the S.E. corner of the said SW¹/₄ of SE¹/₄
Sec. 20 thence South 160 rods thence East 80
rods thence South 1³/₄ Miles to the township
line thence East 160 rods to the old County road
and to locate the Road now existing between said terminus

all of said points being in Union County Ore.
and said notice being signed by the petitioner
herein.

Subscribed and sworn to } James H. Graham
before me this 4th day of }
June 1884 }
Robert Carter
Notary Public for Oregon

L. Hoyer
D. W. C. Nelson

County Court
Union Co.

In answer of the Petition
of J. H. Stevens
et als. of said County
Road =

Affidavit of posting
notice -

Filed June 16. 1884
W. J. Knight Clerk
C. J. Webb Deputy

Know all Men by these Presents:

THAT WE, J. K. Graham and S. L. Swaencloune, of the County of Union and Union State of Oregon, are held and firmly bound unto the said County of Union in the sum of Fifty Dollars, the payment of which, well and truly to be made, we bind ourselves, our heirs, executors and administrators firmly by these presents.

Signed this 17th day of June A. D. 1884

Now the condition of the above obligation is such, that whereas, if the County Road petitioned for by J. H. Stevens et als and others, and presented

at the June term, 1884 of the County Court of said Union county, commencing at a point 30 ft East of the 16 mile house in Sec. 20 T. 5. S. R. 39 E. in Union Co. Ore. thence south to the north line of S. W. 1/4 of SE 1/4 sec. 20 thence East on said land about 80 rods thence south 160 rods thence East 80 rods

thence south 3/4 miles to the township line thence East 160 rods to the old County Road be located and established, then this obligation to be void; otherwise to remain in full force and virtue in law.

J. K. Graham for vs.
S. L. Swaencloune

STATE OF OREGON,
COUNTY OF MARION, } ss.

I, S. L. Swaencloune and each for himself say that I am worth the sum of Five Hundred Dollars over and above all debts and liabilities and property ~~owned by me~~, and that I am a resident and householder in said County and State.

S. L. Swaencloune

Subscribed and sworn to before me, this 17 day of June A. D. 1884

Robert E. Coe
Notary Public Union Clerk.

know all this by these presents

Filed June 19, 1887

W. J. Merrill Clerk

By C. G. Will Deputy

W. J. Merrill

June 19th 1887

C. G. Will

STATE OF NEW YORK

County of ...

State of Oregon

County of Union

North Powder Precinct

To the Hon County Court, We E. Hagen
George Walk & W. C. Nelson appointed
Viewers to view and lay off a County
Road petitioned for by J. H. Stephens
and others met at the house of
J. H. Stephens this 8th day of June 1889
at 10 o'clock A.M. there being no
surveyor present, We the Viewers,
proceeded to view out said road
and report as follows, to wit;

We find said road to be a practicable
one from the place of beginning to the
termini but recommend that
instead of running east $\frac{1}{2}$ mile from
intersection of Township line the
road go south two miles farther
of on section line between sections
475 and 879 to a point on the
wolf Creek County Road thence
in an Easterly direction on said
County Road to intersect the
present Ladd Canyon or North Powder
County Road and that the old
road be vacated between place
of beginning ~~and~~ the termini

Our reasons for the recommenda-
tion of a change from the petition as
presented is

(1st)

The Road now runs angling through
towns 479 and will soon have
changed on account of fencing

(2^d)

In making the change now it will
save cost to County of laying off a

new road hereafter also will save
the inconvenience and expense to
individuals of making the change

in witness whereof we have
hereunto set our hands this 30th
day of June A.D. 1884 E. Hager

George M. Wall
D. W. Nelson
Viewers

State of Oregon }
County of Union }

North Powder Precinct
To the Hon County court we
E. Hager & D. W. Nelson appointed
viewers to view and lay off
a county road petitioned for
by J. H. Stephens and others make this
our second report as follows, to wit,

Eugene Chase surveyed out
the proposed road with James Graham
and William Graham chain bearers
and under direction of said Hager
and Nelson and find the distance
to be three miles and three fourths ($3\frac{3}{4}$)
miles otherwise we report the same
as in our report of June 30th 1884

copy hereto attached

Signed this 2^d day of July A.D.
1884

D. W. Nelson
&
E. Hager

James Leitch

June 10-1884

W. H. Brown
Geo. Leitch

James W. Nelson

1000 Perry 1000 887

B. G. Johnson

1000 Perry

To the Hon County Court
of Union County State
of Oregon We D. M. C.
Welsch and E. M. Walk
appointed as Viewers
to view and lay off a
County Road petitioned
for by J. H. Stephens
and others. beginning
at a point 30 feet east
of what is known as the
Mill house in Sec 20
T5 S. R. 39 E W. M. in
Union County Oregon
and running thence south
to the north line of ~~the~~
S W 1/4 of the S E 1/4 of
Sec 20 thence east on said
line about 80 Rods to the
S. E. cor of the S W 1/4 of the S E 1/4

of Sec 20 thence South 160
Rods thence East 80 Rods
thence South ~~120~~ miles to
the Township line thence
east 160 Rods to the old
County road and to
vacate the old county
road between the beginning
and termini would
respectfully report that
we with M. Austin as surveyor
and William Graham
and Joseph Barnes as
chairmen have this day surveyed
said road and believe it
to be for the benefit of the
community that the road
be established as petitioned
for. In witness whereof we have
set our hands this 6th day of August
A.D. 1884 D. W. C. Nelson
Geo. W. Walk

Viewers Report
Road of
J. H. Stevens et al

Filed Sept. 2, 1874
B. H. Mason
County Clerk

Township 5th South Range 39 E Wm.

6	5	4	3	2	1
7	8	9	10	11	12
18	17	16	15	14	13
19	20	21	22	23	24
	29	28	27	26	25
31	32	33	34	35	36

H.R.
144
78A

For sale by E. M. Walte, Printer, Salem.

T. 5 S. R. 39 E. Wm.
Road R. of J. H. Stevens
Survey & Plat drawn Aug 6th 1884

Report of Surveyor to the Viewers of
 a Co. Road as follows to wit commencing
 at R. Post 30 P. E. of what is known as the 16 mile
 house on the N.E. 1/4 of N.W. 1/4 of Sec 20, Town Ship
 5 S. of R. 39 E of the W. M. From thence South
 43 chains to A. Post No 1 thence E. 22 ^{3/4} chains
 to ~~at the~~ at the N.E. cor. of the S.W. 1/4 of S.E. 1/4
 of Sec 20 thence South 40 chains to A Post No 3 at
 the S.W. cor. of N.E. 1/4 of N.E. 1/4 of Sec 29
 Thence E. 20 chains to A Post No 4 at S.E. cor.
 of N.E. 1/4 of N.E. 1/4 of Sec. 29 Thence South on
 Sec. line between Sec. 28-29-30 & 33 1 ^{3/4} miles
 to A. Post No 5 on Township line Thence East
 on said Township line 40 chains to R. Post
 at the intersection of the County Road Whole
 distance 3 miles & 66 chains Ver 20° E.

State of Oregon } S.S.
 County of Union }

I do hereby certify that the Field
 Notes of the above Road are correct as
 surveyed by me under the supervision
 of the viewers on the 6th day of Aug. 1884

Simon's
 Surveyor

By Moses Austin
 Dep. Co. Surveyor
 Union Co
 Oregon

Plat 4 field notes
road historical
of St Albans et al

Mass Sept 1 - 2 - 1874
B. F. (Mason)
Census Clerk

To the Honorable the County Court of the
State of Oregon for Union County

The undersigned hereby represent to the
Court that they are home holders of Union County
and desire in the vicinity of the proposed
road to be located and most respectfully
pray the Court to lay out and locate a County
Road as follows:—To-wit—

Commencing at a point 20 feet East of a Paul
Henry Avenue on the Sixteen Mile Run in Sec 20
T 5 S R 3 E in Union County Oregon run-
ning thence South to the North line of the land
of Wilson Miller's Tract—Thence the N. line of the S 1/4 of
the S 1/4 of Sec 20 thence East an equal course about 80
rods to the S 1/4 corner of the said S 1/4 of the S 1/4 of
Sec 20 thence South 16 rods thence East 80 rods thence
South 1/2 mile to the Township line thence East to and
to the old County road, all of said line being in
Union County Oregon, and to vacate the County
Road now existing between said township
line & Sec 20 }
Union Co. Ore }

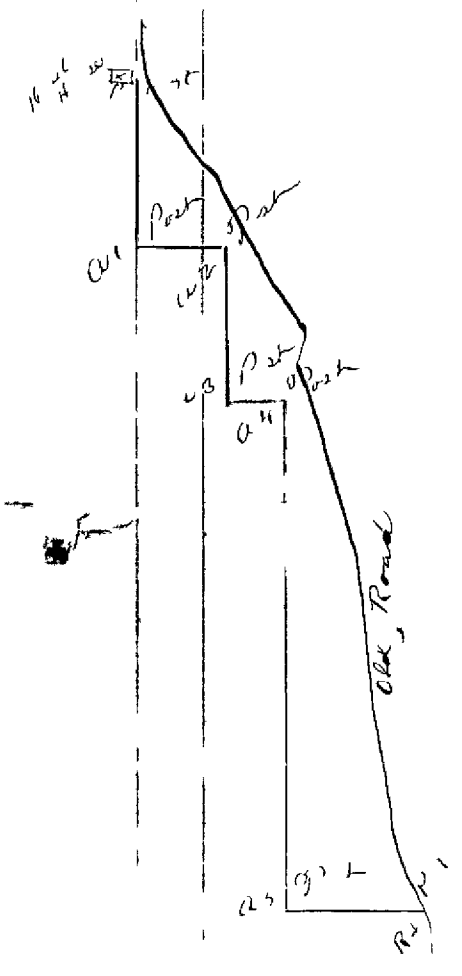
Witness
John M. Stevens
James W. Stevens
H. M. Saylor
J. W. Kimbrell
J. Newman

Witness
Hesley Parker
W. B. Bowman
James E. L. ...
J. M. Boyart
Thomas ...
A. James Miller

John O. Bryan
H. O. Graham
Wm. Shaw
John Shaw
Wm. Shaw Jr.
Thos. Shaw
J. K. Graham
W. J. Graham
John Graham
A. S. Graham
G. E. Allen
J. M. Young

Report of Surveyor to voters of a proposed change in County Road as follows
 Commencing at a point 30 ft east of a building known as the Perrin mill house in Section 20 T 5 South Range 39 East running thence South to the North line of ^{the land of} Adam Miller to wit, the N line of SW 1/4 & SE 1/4 Sec 20 thence East on said line about 80 rods to the SE corner of the said SW 1/4 of the SE 1/4 Sec 20 thence South 160 rods thence East 80 rods thence South 1 3/4 miles thence East 160 rods to the old county Road and to vacate the old County Road laying between said Perrin

The following are the field notes
 Commencing at post marked R - 30 feet from 16th mile house
 Thence South 173 rods to post marked A 1
 East 87 " " " A 2
 South 163 " " " A 3
 East 80 " " " A 4
 South 1 3/4 miles " " " A 5
 East 160 rods " " " R I and
 intersecting with the old County Road

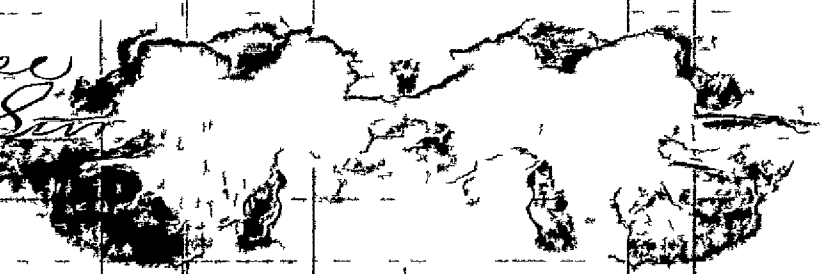


Inclination 21° East
 Scale 200 rods to the inch
 Whole distance 3 Miles 26 rods
 Old road 3 miles 3 rods

State of Oregon }
 County of Union } ss

I, Eugene Chase do hereby certify that the field notes of the above described change of County Road are correct as surveyed by me on the 2^d day of July A.D. 1884

Eugene Chase
 County Surveyor



To the Honorable the County Court of the
 State of Oregon in and for the County

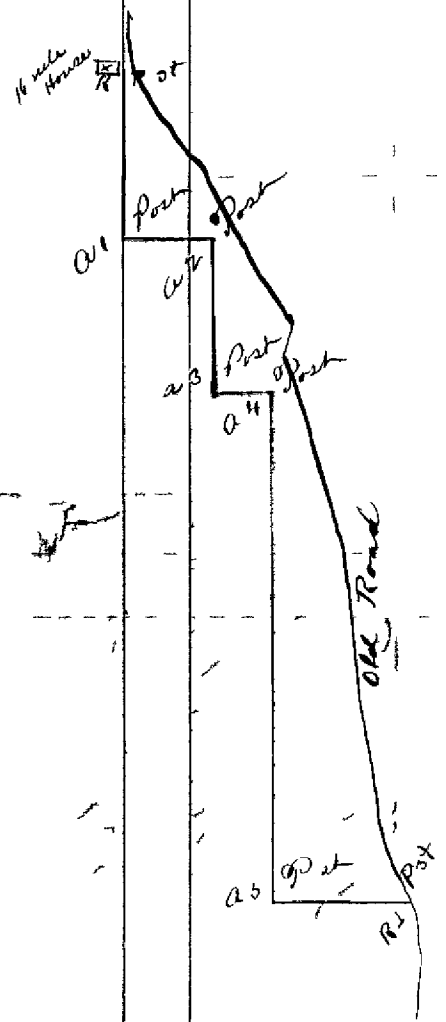
The undersigned hereby represent to the
 Court that by the laws of the State of Oregon
 and under the authority of the proper road
 laws we have been directed to lay out and
 grade the County Road located in the County
 road as follows - to-wit -

Commencing at a point 20 feet in width
 any where with the corner of the House in Sec 20
 T3 S 23 E in the County of Oregon and
 running then south to the North line of the land
 of width 12 feet - then the North line of the S 20 E of
 the S 20 E of Sec 20 then East 100 rods then about 50
 rods to the place where the road is to be laid S 20 E of
 Sec 20 then South 100 rods then East 100 rods then
 South 1/2 mile to the Township line then East to the
 W. line of the County road, all of said road being in
 Union County - Oregon. And to locate the County
 Road now existing between within the
 limits of }
 Union Co. }
 One }

- | Names | Names |
|------------------|----------------|
| John M. Stevens | Wesley Parker |
| James M. Stevens | W. B. Bowman |
| W. M. Dwyer | James Gilman |
| J. W. Kimbrell | J. M. Boyart |
| J. Newman | Thomas Clayton |
| | A. J. Miller |
| John O'Byrne | D. A. Purcell |
| H. O. ... | |
| Wm. Shaw | |
| John Shaw | |
| Wm. Shaw Jr. | |
| John Shaw | |
| J. H. Graham | |
| W. J. Graham | |
| John Graham | |
| A. S. Graham | |
| G. E. Allen | |
| J. M. Young | |

Report of Surveyor to view of a proposed change in County Road as follows
 Commencing at a point 30 ft east of a building known as the fifteen mile house in Section 20 T 5 South Range 37 East running thence South to the North line of ^{the land of} Adam Miller to wit, the N. line of SW 1/4 & SE 1/4 Sec 20 thence East on said line about 80 rods to the SE corner of the said SW 1/4 of the SE 1/4 Sec 20 thence South 160 rods thence East 80 rods thence South 1 3/4 miles thence East 160 rods to the old county Road and to vacate the old County Road laying between said terminus

The following are the field notes
 Commencing at post marked R - 30 feet from 16 mile house
 Thence South 173 rods to post marked A 1
 East 87 " " " " A 2
 South 163 " " " " A 3
 East 80 " " " " A 4
 South 1 3/4 miles " " " " A 5
 East 160 rods " " " " R I and
 intersecting with the old County Road



Variation 21° East
 Scale 200 rods to the inch
 Whole distance 3 Miles 265 rods
 Old road 3 miles 3 rods

State of Oregon }
 County of Union } ss
 I, Eugene Chase do hereby certify that the field notes of the above described change of County Road are correct as surveyed by me on the 2^d day of July A.D. 1884

Eugene Chase
 County Surveyor



No

IN THE
CIRCUIT COURT,
UNION COUNTY, OREGON

LAW

Ernest Halkins
by Guardian ad
literns

Plaintiff

Ray T. Oliver

Defendant

Docket

Page

Lachran ^{*Ray*} *Lachran*
Attorney for Plaintiff

Attorney for Defendant

THE IRWIN HOBSON CO. MANUFACTURING STATIONERS

REG. U.S. PAT. OFF. MAR. 22, 1907

No. 78727

Fifth Judicial Day

Tuesday June 14th 1884

In the matter of a proposed County Road petitioned for by John H. Stevens & others } Now at this time is presented to the Court the petition of John H. Stevens and twenty three others, Citizens of Union County State of Oregon, praying for the location of a County Road as follows: Commencing at a point 30 feet east of a Building known as the Stephen Mile house in Section 20. T. 5. S. R. 39. E. in Union County Oregon passing thence south to the North line of the lands of Adam Miller, to wit: the N. line of the S. W. 1/4 of the S. E. 1/4 of Sec 20. thence east on said line about 80 rods to the S. E. Corner of the said S. W. 1/4 of the S. E. 1/4 of Sec. 20. thence south 160 rods, thence east 80 rods thence south 1 1/4 miles to the Township line thence east 160 rods to the old County Road, all of said lines being in Union County Oregon, and to vacate the County Road now existing between said termini. And it satisfactorily appearing to the Court from proof filed herein that due and legal notice of the pendency of this proceeding has been given as by law required, that more than twelve of said petitioners are legal householders living in the vicinity of the proposed County road and that a good and sufficient bond has been filed herein. It is therefore ordered by the Court that G. Waagen, George Walk, and D. H. C. Nelson, be appointed Viewers and Agent Chase Furayor, to view survey and report upon said proposed County Road, and that they meet at the house of John H. Stevens on Monday the 30th day of June A. D. 1884 at 10 o'clock A. M. and duly qualify before entering upon the discharge of their duties in this behalf.

Therefore Court adjourned until tomorrow morning at 8 o'clock

Fourth Judicial Day

Thursday July 10th 1854

In the Matter of a proposed
County Road petitioned for
by J. St. Steuens et al

Now at this time is presented to the Court the report of the viewers heretofore appointed by the Court in the above entitled road accompanied by the report of the Surveyor and field notes and plat of the survey, which report is read in open Court for the first time and pursuant to the provisions of the Statute in such cases made and provided it is ordered that said reports be laid over for a second reading on another day of this term.

In the Matter of the proposed
County Road petitioned for
by W. H. Winters et al

Now at this time is presented to the Court the report of the viewers heretofore appointed by the Court in the above entitled road accompanied by the report of the Surveyor and field notes and plat of the survey, which report is read in open Court for the first time and pursuant to the provisions of the Statute in such cases made and provided it is ordered that said reports be laid over for a second reading on another day of this term.

In the Matter of the proposed
County Road petitioned for
by ~~J. H. H. H.~~ et al

Now at this time is presented to the Court the report of the viewers heretofore appointed by the Court in the above entitled road accompanied by the report of the Surveyor and field notes and plat of the Survey, which report is read in open Court for the first time and pursuant to the provisions of the Statute in such cases made and provided it is ordered that said reports be laid over for a second reading on another day of this term.

Fifth Judicial Day

Friday July 11 - 1884

The 19th day of July 1884 at the hour of 10 O'clock A.M. at the Residence of J. F. Johnson and to view out and locate a County Road thirty feet in width, from said Residence of said J. F. Johnson to a public Road according to the application of said J. F. Johnson and to assess damages to be sustained thereby.

In the Matter of County
Road petitioned for by
J. H. Stevens et. als

Now at this time it appearing to the Court that the viewers appointed at the last term of this Court to view out and locate a certain change of County Road petitioned for by J. H. Stevens et. als as follows to wit: Commencing at a point 30 feet east of a building known as the Lixteen Mile House in Sec. 20 T. 5 S. R. 39 E. Thence South to the north line of the land of Adam Miller to wit: The north line of the S. W. $\frac{1}{4}$ of S. 2. $\frac{1}{4}$ of Sec. 20. Thence East on said line about 70 Rods to the S. E. Corner of the S. W. $\frac{1}{4}$ of the S. E. $\frac{1}{4}$ of Sec. 20. Thence South 160 Rods. Thence East 80 Rods Thence South 160 Rods Thence East 80 Rods Thence South $1\frac{1}{4}$ miles to the Township line. Thence East 160 Rods to the old County Road, have not reported according to the order of this Court - therefore it is hereby ordered that said viewers be reappointed to wit: E. Atager Geo. M. Walk and A. N. C. Nelson with Frew Simmons as Surveyor to view, survey and report upon said proposed change of County Road and that they meet at the Lixteen Mile House on Saturday August the 2nd 1884 and duly qualify before entering upon their duties in this behalf.

Second Judicial Day

Thursday Sep. 14 - 1884

In the matter of the County Road
Petitioned for by Chasly Shelton et-al

Now at this time this cause coming on to be heard upon motion of T. H. Crawford Esq, to strike from the files of the Court, the petition of Chasly Shelton et-al for a County Road, and the Court after due deliberation and consideration and being fully advised in relation to the facts and law pertaining to the case allows said motion on the ground that said petition does not specify definitely the intermediate points and directions taken to and from the same, therefore the motion is allowed and petition dismissed.

In the matter of Road petition for
By J. H. Stearns et-al

Now at this time is presented to the Court the report of the Viewers appointed by the Court in the above entitled road accompanied by the report of Surveyor and field notes and plat of the survey, which report is read in open Court for the first time and pursuant to the provisions of the statute in such cases made and provided it is ordered that said reports be laid over for a second reading on another day of this term.

In the matter of County Road
Petitioned for by Jesse Simbler et-al

Now at this time is presented to the Court the report of the Viewers appointed by the Court in the above entitled road accompanied by the report of Surveyor and field notes and plat of survey, which report is read in open Court for the first time and pursuant to the provisions of the statute in such cases made and provided, it is ~~therefore~~ ordered that said reports be laid over for a second reading on another day of this term.

Third Judicial Day

Thursday Sept 5 - 1894

In the Matter of a County Road
 Petitioned for by Jesse Imbler et al

On this day the viewers Report of the above described proposed County Road is read the second time and upon examination of the Surveyor's Report and petition herein it appearing to the satisfaction of the Court that the terminus of said proposed County road is not sufficiently definite in the petition or Surveyor's Report to warrant the Court in establishing the same as a County road. It is therefore ordered that the same be and is hereby dismissed at the costs of the petitioners

In the matter of a County
 Road petitioned for by J. St.
 Stevens et al

Now at this time the viewers and Surveyors Reports on the proposed County Road petitioned for by J. St. Stevens et al. comes on for a second reading as provided by law and said reports being favorable and having been read on two different days of this term of the Court and it appearing to the satisfaction of the Court that the proceedings herein have been regular and according to law and there being no remonstrance or bills or claims for damages filed herein, It is therefore ordered by the Court that said viewers report and plat of surveyor be placed on record and said road be established as a County road and opened according to law.

Viewers Report

To the Hon. County Court of Union County State of Oregon.

We N. W. Nelson and L. W. Thalk appointed as viewers to view and lay off a County Road petitioned for by J. St. Stephens and others beginning at a point 130 feet east of what is known as the 16 mile house in Sec. 20 T. 5 S. R. 39 East N. W. in Union County Oregon and running thence south to the north line of the S. W. 1/4 of

Third Judicial Day

Friday Sept. 5-1884

of the S. E. $\frac{1}{4}$ of Sec. 20. Thence east on said line about 80 Rods to the S. E. Cor. of the S. N. $\frac{1}{4}$ of the S. E. $\frac{1}{4}$ of Sec. 20. Thence south 160 rods. Thence East 80 Rods. Thence south $1\frac{3}{4}$ miles to the township line Thence East 160 Rods to the old County Road and to vacate the old County Road between the beginning and terminus. would respectfully report that we with W. Austin as surveyor and William Graham and Joseph Plouffe as chainmen have this day surveyed said road and believe it to be for the benefit of the community that the road be established as indicated for. In witness whereof we have set our hands this 6th day of August A. D. 1884

W. H. Co. Nelson
Geo. W. Prall

Report of Surveyor to the view of a Co. Road as follows to wit: Commencing at R. Post 30 feet E. of what is known as the 16 mile house on the N. $\frac{1}{4}$ of S. E. $\frac{1}{4}$ of S. N. $\frac{1}{4}$ of Sec. 20 Township 5 S of R 39 East of the N. W. $\frac{1}{4}$ of Sec. 20 Thence south 43 chains to R. Post 10.1 Thence East 22 $\frac{3}{4}$ chains to R. Post No. 2 at the S. E. Cor. of the S. N. $\frac{1}{4}$ of S. E. $\frac{1}{4}$ of Sec. 20 Thence south 40 chains to R. Post 11.3 at the S. E. Cor. of S. E. $\frac{1}{4}$ of S. E. $\frac{1}{4}$ of Sec. 29. Thence E. 20 chains to R. Post 11.4 at S. E. Cor. of S. E. $\frac{1}{4}$ of S. E. $\frac{1}{4}$ of Sec. 29 Thence south on sec. line between Sec. 28-29-32 & 33 $1\frac{3}{4}$ miles to R. Post 11.5 on Township line Thence East on said Township line 40 chains to R. Post at the intersection of the County Road whole distance 3 miles and 66 chains. Over 2d^o E.

State of Oregon }
County of Union }
I do hereby certify that the Field notes of

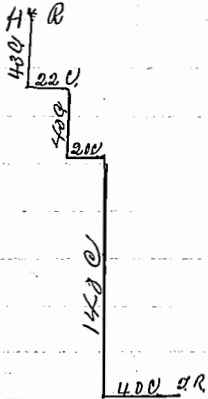
the above road are correct as surveyed by me under the supervision of the viewor on the 6th day of August 1884

Fred Linnam
Sd. Surveyor

By Moses Austin
Dep. Co. Surveyor
Union Co. Or.

Third Judicial Day

Friday Sept. 5-1884



T. 5 South R 39 E. N. W.

~~In the matter of filling
 the vacancies in the County
 Scholarship in State University
 at Eugene City Oregon~~