

No 817

in

Circuit Court

Yether Place

Plaintiff

vs

John Furman

Defendant

Action for Recovery of money

Docket

Page

B S Anderson and
Harris & Willard

Attorney for Plaintiff

Attorney for Defendant

REVEREND E. D. GERRITSEN, B. N. - 18
M. F. I. D. C. I. N. I. P. N. H. C. M. P.
LIV. I. 184. TO. N.
1 1882

1873

Mar 8 Petition ree Viewers appeal
Journal C of 30

May 17 let reader of report
Journal C of 65

May 18 order of officers
Journal C of 70

Road

change in Coroud from Lake House
on Walla Walla Road to Lathands
& Hemmerwell Road + change being
commencing at 2^d Angle Post + hence
due to intersection with said
Walla Walla Road

DIRECTIONS—Place papers on TOP OF RUBBER
Fold ends first then sides. Throw the rubber cords
over the ends and package is complete

To the Honorable the County Court of Union
County State of Oregon.

The petition of the undersigned householders
of Union County State of Oregon, residing in
the vicinity of the proposed change of County
road, would respectfully ask your Honorable
Body to change the location of the County
Road running from the Lake House to intersect
the road leading from LaGrand to Summerville
and which road is described as follows, to wit:
"Commencing at the Lake House on the Walla
Walla Road, thence N. 80° 00' E. 1st mile post
thence N. 48° N. 8000 at 1st mile post
2650 at 2^d angle post, thence N. 80.00 at 2^d mile
post 8000 at 3^d mile post 8000 at 4th mile
post 8000 at 5th mile post 8000 at 6th mile
post, 8000 at 7th mile post 43.50 E. intersect
Road leading from LaGrand to Summerville"
all in Union County Oregon; the change desired
being as follows, commencing at the 2^d angle
post on said road, and thence run
in a due East course until it intersects the
Walla Walla road aforesaid, now known as
the Henderson Point and Summerville Road,
~~and bypasses the old portion of said Road.~~
the terminus of said proposed change being
said 2^d angle post ^{on original road}, and said intersection
with the said Walla Walla, or Henderson
Point and Summerville Road, and all
being in Union County State of Oregon.

and the distance of such proposed change
being about two miles..

And as in duty bound your petitioners
will ever remain

Dated this 27 day of January A.D. 1893

Oliver Shafer
C. W. Hamilton
M. L. Carter
George Miller
Jab. Bailey
Charles Ziegler
P. F. Chrisman
J. W. Holman
Mary et. Parks

~~W. J. Greaves~~
~~E. G. Wyatt~~
M. F. Hyatt
S. S. Booth
Luke McHinnis
D. J. Buchanan
O. Kirkpatrick
J. H. Coomes
Clyde Remington

County Court
Main County

Petition for change
in location of County
Road leading from
Acte House to interests
Road from La Grange
to Sumnerville.

Filed March 8. 1883

W. G. Wainwright
Clerk

Road Notice

Notice is hereby given that a petition will be presented to the Honorable the County Court of Union County, State of Oregon, at the next regular term of said Court to be held at the Court House in the City of Union in said County and State commencing on the first Monday of March AD 1883, praying for a change in the location of the County road described as follows "Commencing at the Lake House on the Walla Walla road, thence N. 80° 00' E. 1st angle post, thence N 48° W 80 10' 2nd 1st mile post 2650 2nd angle post, thence N 80 00' 2nd mile post, 8000 3rd mile post, 8000 4th mile post, 8000 5th mile post, 8000 6th mile post, 8000 7th mile post, 43 50' E. intersect road leading from Lalhands to Summerville," all in Union County, Oregon; the change desired being as follows commencing at the 2nd angle post on said road and thence run in a due East course until it intersects the Walla Walla road aforesaid, now known as the Henderson Point and Summerville road, and to vacate the old portion of said road the terminus of said proposed change being said 2nd angle post on said road, and said intersection with the said Walla Walla, or Henderson Point & Summerville Road, and all being in Union County, State of Oregon, and the distance of such proposed change being about two miles -
 Dated this 24 day of January AD 1883

Oliver Shaper C. W. Hamilton M. L. Carter George Miller Jabel Conley Andrew Ingles P. H. Christian J. M. Hatton Mary A. Parks C. S. Ogden M. J. Wyatt W. G. Wyatt	S. S. Booth Luke McGinnis D. J. Buchanan O. Kirkpatrick J. L. Carriss Clyde Perumpton
--	--

Posted Feb 11/83

L
 State of Oregon
 Union County
 I O P Bell being first duly sworn say that on the first day of February AD 1883 I posted the within notice on the door of the Court House in the City of Union Union County Oregon being the place where the County Court of Union County holds its sessions

Subscribed & sworn to before me
 this 8th March AD 1883
 J. J. Bell

W. D. Wright
 clerk

In the matter of change
 in County Road from
 Lake House to Lakeland
 & Sumnerville Road

Proof of posting
 notice on Court House
 door

Filed March 8 1883
 W. D. Wright
 clerk

Road Notice

Notice is hereby given that a petition will be presented to the Honorable the County Court of Wilson County State of Oregon, at the next regular term of said Court to be held at the Court House in the City of Union, in said County and State commencing on the first Monday of March A.D. 1883 praying for a change in the location of the County road described as follows "Commencing at the Lake House on the Walla Walla Road, thence N 80 00 Ebs set 1st Angle post, thence N 40 00 W 80 00 set 1st Mile post, 2650 set 2nd Angle post thence N 80 00 set 2nd Mile post, 80 00 set 3rd Mile post, 80 00 set 4th Mile post, 80 00 set 5th Mile post, 80 00 set 6th Mile post, 80 00 set 7th Mile post 43 50 Ebs intersect road leading from LaGrand to Summerville", all in Wilson County Oregon, the change desired being as follows commencing at the 2nd Angle post on said road and thence run in a due east course until it intersects the Walla Walla road aforesaid, now known as the Henderson Point and Summerville road, and to vacate the old portion of said road The termini of said proposed change being said 2nd Angle post on said road and said intersection with the said Walla Walla, or Henderson Point & Summerville Road, and all being in Wilson County State of Oregon, and the distance of each proposed change being about miles -

Dated this 27 day of January A.D. 1883

C. 1880

<p>Oliver Shafer W. A. Carter George Miller Fabel Long Charles Ziegler P. H. Christman J. W. Johnson Mary A. Parker C. H. Green M. F. Marriott Lewis W. Yates</p>	<p>S. D. Booth L. McGinnis D. J. Buchanan D. Kerkpatrick J. L. Carr Clyde Huntington</p>
---	---

State of Oregon
Union County

I Clyde Perrington being
first duly sworn say that on the sixth
day of ~~January~~ ^{February} AD 1883 I posted three notices,
of which the within is one, at three public
places in the vicinity of the road proposed
to be changed, to wit one at the 2nd angle
post on the line of the road sought to be
changed being one of the termini of the
proposed change, one near Mr Hamilton's
residence at or near to the other terminus
of the proposed change, and the other
near Mr Carter's place, at or near the present
terminus of the road near where the
old Lake House stood.

Clyde Perrington
Subscribed & sworn to before me
this 7th ~~Feb~~ March AD 1883
J. J. Bell
Notary Public for Oregon

the matter of change
of County Road from
Lake House to intersection
with old road of Hammond
road

Proof of posting
notices in vicinity
of proposed change

Filed March 8 1883

Clyde Perrington
Plene

Know all Men by these Presents:

THAT WE, Clyde Pennington
 and G. W. Hamilton, of the County of ^{Union} ~~Marion~~ and
 State of Oregon, are held and firmly bound unto the said County of ^{Union} ~~Marion~~ in the sum of
Two hundred Dollars, the payment of which, well and truly
 to be made, we bind ourselves, our heirs, executors and administrators firmly by these presents.

Signed this 7th day of March A. D. 1883

Now the condition of the above obligation is such, that whereas, if the County Road petitioned
 for by Clyde Pennington and others, and presented
 at the March term, 1883, of the County Court of said ^{Union} ~~Marion~~ county, commencing
 at the 2nd angle post on the County road leading from the Walker
 House on the Walker Road and running ^{westwardly} ~~westwardly~~ until
 it intersects the Walker & Sumnerville road, and from said 2nd angle
 post running in a due East course until it intersects said Walker
Walker, or the West Point & Sumnerville Road
 be located and established, then this obligation to be void; otherwise to remain in full force
 and virtue in law.


Clyde Pennington
G. W. Hamilton

STATE OF OREGON, }
 COUNTY OF ^{Union} ~~Marion~~, } ss.

I, Clyde Pennington and
G. W. Hamilton each for himself says that I am worth the sum
 of Two Hundred Dollars over and above all debts and liabilities and property
 exempt from execution, and that I am a resident and householder in said County and State.

Clyde Pennington
G. W. Hamilton

Subscribed and sworn to before me, this 7th
 day of March A. D. 1883



D. J. P. H.
 Notary Public for ^{Union} ~~Marion~~
 Oregon


Know all men by these presents

In the matter of change
in County Road
from Lake Shore to
Delham Junction
Road.

Doth.

Filed March 8, 1883

W.S. Wright
Clerk



To the Honorable County Court
of Union County, Oregon

We the undersigned viewers
appointed by your honorable
Body to view a ^{proposed change in the}
Road ^{leading from the Lake House on the Walla Walla Road}
^{as follows}
to intersect the road leading from La Grange to Summerville the
^{the proposed change being as follows} commencing at the \angle angle
post on the ^{said} road leading
from the Lake House on
the Walla Walla road in Union
County ^{to intersect the road leading from La Grange to Summerville} Oregon, thence east
to intersect the ~~Walla Walla Road~~ ^{Walla Walla Road} ~~proposed~~ now known as the Henderson
Point & Summerville road & the location of the old
~~Summerville~~ ^{position of said road} submit the
following report in relation
there-to We met on the
6th day of April A.D. 1883
and after being first duly sworn
^{we} in company with the City of Oregon
proceeded to view ^{Survey}
and lay out ^{proposed change in said} said road
which we heartily recommend
for County Road & Public
travel

Geo G Gray } Viewers of
James Halley } County Road
George Wilhelm }

Printed May 16th 1883

Chas. F. Wright

Co. Clerk

Jacob Block
County

In the matter of a proposed
Change in County Road 2

Now at this time the report of the
viewers, on the proposed change in the County
road leading from the Lake House on the
Walla Walla Road to intersect the road leading
from LaGrande to Summerville, the proposed
change being as follows commencing at
the 2^d angle post on the said road leading
from the Lake House on the Walla Walla Road
to intersect the road leading from LaGrande
to Summerville, thence due East to intersect
the Walla Walla road aforesaid now known
as the Henderson Point & Summerville
road, and the vacation of ^{portion of the} old road
all in Union County Oregon, comes up
for a second reading, and the same
having been read, and no remonstrance
to said proposed change having been filed
and no petitions for damages having
been filed, and the Court being fully
advised in the premises ^{as a fact} that the
proposed change will be of public
utility, and that all the proceedings
herein have been regular and according
to law Therefore it is ordered & adjudged
that the report of the viewers and the
survey and plat of said proposed change

as made by Eugene Chew County
Surveyor be recorded according to law
and the said proposed change is hereby
declared to be a public highway and
the same is hereby ordered to be opened
as such. And it is further ordered
that the old portion of said road
so changed for and the same is hereby
vacated

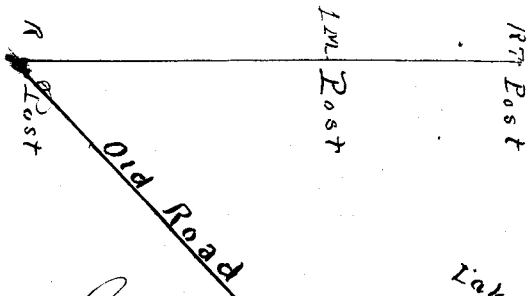
Report of Surveyor to viewers of
a proposed change in the County
Road leading from the Lake House on
the Walla Walla Road to intersect the
road leading from La Grande to
Summerville the proposed change
being as follows; commencing at
the 2^d angle post on the said
road leading from the Lake House on
the Walla Walla road in Union County
Oregon to intersect the road leading from
La Grande to Summerville thence due
East to intersect the Walla Walla Road
aforesaid now known as the Hendershott
Point and Summerville Road + the vacation
of the old portion of said road.

The following are the field notes.
Commencing at the aforesaid angle
post ^{at post marked R} thence East 320 rods to post marked 1 M
thence East 200 rods to a post marked RT
and intersecting the Hendershott point +
Summerville Road

State of Oregon }
County of Union } ss

I Eugene Chase do hereby
certify this is a true copy of the field
notes of the above named change of
road as surveyed by me on the
6th day of April A D 1883

Eugene Chase
Geo Surveyor



Scale 200 rods to the inch
 Length of road 1 mile 200 rods
 Variation 20° East



Surveyors Report

St. Louis May 17, 1883

W. S. Mangin

St. Louis

March 8th = 83

Second Judicial day March 8th 1883

Court met pursuant to adjournment, same officers present as on yesterday -

Due proclamation of the opening of court having been made the journal of yesterdays proceedings was read and approved and is now signed -

A. C. Craig,
County Judge

Thereupon the following proceedings were had, to wit: -

In the matter of proposed change of County Road leading from Lake House on Walla Walla Road to intersection with La Grande & Summerville Road

On this day, came Oliver Shafer, ^{by O. P. Bell esq.} who presents to the court the petition of himself and seventeen others, praying for a change in the location of the county road running from the lake house to intersect the road leading from La Grande to Summerville and which road is described as follows to wit: "Commencing at the Lake house on the Walla Walla Road, thence West 80.00 chs. set 1st angle post thence N. 48° W. 80.00 set 1st Mile post 26.50 set 2^d angle post, thence W. 80.00 set 2^d Mile post 80.00 set 3rd mile post, 80.00 set 4th Mile post 80.00 set 5th mile post 80.00 set 6th Mile post 80.00 set 7th mile post 43.50 chs. intersect Road leading from La Grande to Summerville" all in Multnomah County Oregon: as follows to wit: - Commencing at the 2nd angle post on said road and thence run in a due east course until it intersects the Walla Walla Road aforesaid, now known as the Hendershott Point and Summerville road, and to vacate the old portion of said road, the terminus of said proposed change being said 2nd angle post on said road and said

intersection with the said Walla Walla, or Hendershott Point and Summerville Road, and all being in Union County State of Oregon, and the distance of such proposed change being about two miles -

And it appearing to the court from proof filed herein, that due notice of the pendency of this proceeding has been given as by law required; that more than twelve of said petitioners are legal householders, residing in the vicinity of said road, and that a good and sufficient bond has been filed -

It is therefore ordered by the court that Geo. G. Gray George Wilhelm and James Malley be appointed viewers, and Eugene Chase surveyor, to view, survey and report upon said proposed change of Road and that they meet at the house of Elyde Pennington on the 6th day of April A.D. 1883 and duly qualify before entering upon the discharge of their duties in this behalf -

In the matter of Reports of,
Road Supervisors

Now at this time is presented to the court the reports of the Road Supervisors of the following Road Districts - viz: - Nos. 1, 13 and 21 which reports appearing regular on their face are accepted by the court. -

In the matter of appointment
of Road Supervisors

Now at this time it appearing to the court that John McCubbin who was appointed road supervisor of District No. 19 - declines to serve and has a lawful excuse it is therefore ordered that his resignation be accepted - and the following Supervisors are appointed. -


- | | |
|---------------------|-----------------------|
| Road Dist. No. 1. - | - Joseph Weather - |
| " " No 13. | - John Snow - |
| " " No 19. | O. A. Bishop |
| " " No 21 | John W. Huffman Jr. - |

N. 80° E 64' 16" North 160 rods to the above named terminus and at a post marked R.T.

State of Oregon }
 County of Union } S.S.

I Eugene Chase do hereby certify the above field notes to be correct as surveyed by me March 20th 1883

E. Chase
 Co Surveyor



Survey of Road to Whiskey Creek
 Surveyed March 20th 1883
 variation 20° E.
 whole distance 5 miles 122 Rods
 Scale 200 Rods to the inch

In the matter of Proposed
 Change of County Road
 leading from Lake House
 on Walla Walla Road to
 intersection with La Grande
 + Sumnerville Road

now at this time is

presented to the Court the viewers report of the proposed change of County Road leading from Lake House on Walla Walla Road to intersection with LeGrand & Sumnerville Road - which report is read the first time and laid over for a second reading at another day of this term of Court. -

In the matter of viewers
Report on proposed County
Road } E.A. Hunt et al. -
3
3

Route 'at' this time is filed the viewers report on a proposed County Road, petitioned for by E.A. Hunt and others and said report being favorable and having been read on two different days of this term of Court and it appearing to the satisfaction of the Court that the proceedings herein have been regular and according to law and there being no remonstrances or bills of damage filed herein -

It is therefore ordered by the Court that said viewers report and field notes and plot of the surveyor be placed on record and said Road be established as a County Road and opened according to law. -

viewers Report -

" In the Hon. County Court of Union County Oregon We the undersigned viewers appointed by your Honorable body to view out a proposed County Road as follows, to wit. Commencing 200 feet north of the first ford on the lake fork of the Walla Walla River near the residence of James McAllister on the N. E 1/4 of the N. E 1/4 Sec. 32 T. 1 S. Range 44 East of W. M. thence in a southerly direction on the most practicable Route to the N. E. Corner of S. W. 1/4 of the S. E 1/4 of Sec. 32 thence South to the Section line between 5-8 mi Township 2. South Range 44 East - thence East with said section line 1 3/4 miles to the N. E. Corner of the N. W 1/4 of Sec 10 - thence South 3/4 of a mile to the S. E. Corner of N. E 1/4 of the S. W 1/4 of Sec 10, thence East 1/4 of a mile to the town of Alder submit the following report in relation thereto. We met on the 20th day of March 1883 as

Third Judicial Day - Friday May 18th 1883

May 18th = 1883

Court met pursuant to adjournment same officers present as on yesterday -

Due proclamation of the opening of Court having been made - the journal of yesterday's proceedings was read and approved and is now signed -

A. C. Craig
County Judge,

Whereupon the following proceedings were had, to wit:

In the matter of a proposed change in County Road

Now at this time the report of the owner, on the proposed change in the County Road leading from the Lake House on the Walla Walla Road to intersect the Road leading from La Grande to Summerville. The proposed change being as follows: Commencing at the 2^d angle fork on the said road leading from the Lake House on the Walla Walla Road to intersect the road leading from La Grande to Summerville.

Thence due East to intersect the Walla Walla road aforesaid now known as the Hoendershott Point and Summerville Road, and the vacation of the portion of the old Road all in Union County Oregon, comes up for a second Reading, and the same having been read, and no remonstrance to said proposed change having been filed and no petitions for damages having been filed and the Court being fully advised in the premises finds as facts that the proposed change will be of public utility and that all the proceedings herein have been regular and according to law - thereupon it is ordered & adjudged that the report of the owner and the survey and plat of said proposed change as made by Eugene Chase County Surveyor be recorded accor-

-ding to law and the said proposed change is hereby declared to be a Public Highway and the same is hereby ordered to be opened as such. And it is further ordered that the old portion of said Road so changed be and the same is hereby vacated ~

Viewers Report

" To the Honorable County Court of Union County Oregon
 We the undersigned viewers appointed by your honorable body to view a proposed change in the County Road leading from the Lake House on the Walla Walla Road to intersect the road from La Grande to Summerville the proposed change being as follows - Commencing at the 2^d angle first on the said Road leading from the Lake House on the Walla Walla Road in Union County Oregon to intersect the road leading from La Grande to Summerville - thence due East to intersect the Walla Walla Road aforesaid now known as the Wendershott Point & Summerville road and the vacation of the old portion of said road, submit the following report in relation thereto. We met on the 6th day of April A.D. 1883 and after being first duly sworn we in company with the Surveyor proceeded to view, survey and lay out said proposed change in said Road which we heartily recommend for County Road & Public travel

Geo. S. Gray

James Walley

George Wilhelm

Viewers of County Road "

Surveyors Report

Report of Surveyor to viewers of a proposed change in the County Road leading from the Lake House on the Walla Walla Road to intersect the Road leading from La Grande to Summerville the proposed change being as follows: Commencing at the 2^d angle first on the said Road leading from the Lake House on the ^{Walla Walla} ~~said~~ Road in Union County Oregon to intersect the Road leading from La Grande to Summerville thence due East to intersect the Walla Walla Road

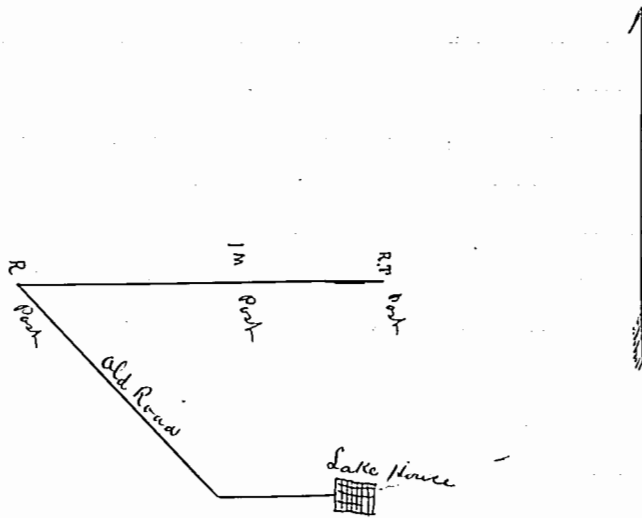
aforesaid now known as the Hendershott Point and
Jimmerville Road & the vacation of the old portion
of said Road.

The following are the field notes
Commencing at the aforesaid Angle post. at post
marked R thence East 320 Rods to post marked
1 M thence East 1200 rods to a post marked R.T.
and intersecting the Hendershott point and Jimmerville
Road.

State of Oregon }
County of Union } S.S.

E. Eugene Chase do hereby Certify this
is a true copy of the field notes of the above named
change of Road as surveyed by me on the 6th
day of April A.D. 1883

Eugene Chase
Geo. Surveyor "



Scale 200 Rods to the inch
Length of Road 1 Mile 200 Rods
variation 20° East

In the matter of Road }
petitioned for by Thos }
Rorpe and others } 3

In this matter the proper proof of
posting notices with accompanying the papers
it is continued for the term —