

No 520

in

Circuit

Court

Mary Turner

Plaintiff

vs

A L Saunders

Defendant

Action for Recovery of  
Property

Docket

Page

Stens Israel & Mauvell

Attorney for Plaintiff

Attorney for Defendant

RECEIVED  
FEB 1 1900  
NEW YORK  
COUNTY  
CLERK

1883

Mary Petition for Viewers appointed  
Journal C p 31

May 6 1st petition of appeal to  
Journal C p 52

May 17 Appraisers appointed  
Journal C p 68

July 6 Ordered opening of  
Journal C p 79

134  
10 of 14 Application of J. A. Rely denied  
Journal C p 164

April 8 Order as to opening of road  
Journal C p 210

Jan 21 186 Order to open as nullified +  
petition denied  
Journal C p 241

Road  
Beginning at Joseph to the forks  
of Pine Rock

DIRECTIONS—Place papers on TOP OF RUBBER  
Fold ends first then sides. Throw the rubber cords  
over the ends and package is complete

Alder Union Co Ky April 5<sup>th</sup> 1884  
Mr W. G. Wright  
Union Co Ky }

Dear Sir  
at The Term of the county court  
of March 1883 there was granted  
A Road from the Town of Joseph  
to the Ranch of John McFarbridge  
and on to Pine creek and the  
court has ordered it opened  
now if you will please compare  
the Road petitioned for <sup>and</sup> the survey  
you will see that there is about  
about 2 miles difference in  
in them Dr Dean showed  
me your letter and that is  
why I ask you to compare  
the petition & field notes and  
see in that case what should be  
done in the matter the viewers

Did not go by the ~~road~~  
McFartridge Ranch But  
Left it some two miles west  
& now they want to make me  
Open the Road that was  
never petitioned for and  
which runs through the  
Hanns that will bring suit  
when it is done I wish you  
would please let me know  
what should be done in  
the case as I want to do  
what is right in the matter  
and not let the county or my  
self in a suit

Please let me  
know the cost will be for  
Recording the Papers of the  
Ditch as that I sent you  
I will send you the money  
He forgot to pay you  
yours etc Peter O'Sullivan

Communication from  
Peter O'Sullivan Road  
Superior in regard  
to opening County Road

---

Filed April 8. 1884  
M. J. Wright Co Clerk  
By W. J. Pratt Deputy

Alder Ogen Dec 19<sup>th</sup> 1883

W O Wright

Union Ogen

Dear Sir

Mr Hayes, Road Supervisor of this Dist, is now ready to open the enclosures of Mr J A Riley on the road that passes through this & Mr Blooms Ranch, Mr Riley forbids Mr Hayes to throw down his fence on the grounds that he has need no compensation for the land it cuts off of him and for the damages done him by cutting off a forty acres of his land.

Mr Hayes will await your instructions, in the matter, & you will confer a favor by writing him at once.

Very Respectfully Yr  
W. P. Sammons

In the matter of Jas  
A. Riley claiming  
damages on County  
Road.

Filed Jan'y 14. 1884  
Wm. Wright  
Clerk

Alder, Oregon.  
Mar. 1 - 1883

Ernest Wright,

Dear Sir, - herewith I send  
you a Road petition, Bond &c. I have  
failed to get a copy of the Notices owing  
to the deep snow and no roads broken  
and will have to depend on that one on  
the Court House door. Will you please get  
it and attach to the Affidavit enclosed  
if that one too should be gone could you  
possibly get the County Court to act  
on it, it is one of the most important  
roads in the valley.

In case of the <sup>proposed</sup> road from Astoria to Sheep  
Creek via Alder, we will make final acts  
to day but if our returns don't reach  
the County Court in time could you get the  
Court to give us till the next term to settle  
with Bloom? I have not got to see McCully  
or Sticker yet they are out of the valley, will see  
them soon. You ought to be careful how you  
use firearms over there about Union. He don't  
do it that way in the wallow.

Respectfully

H. F. Burleigh.



Allen Union of Oregon  
Dec 12<sup>th</sup> 1883

To The Honourable County Board  
Gentlemen I would respectfully  
say that James Hays has  
prompted me to open my fence  
and let him in on my  
place to work on a road  
constituted and established  
by your Honourable body  
some time ago for which  
I have not received any com-  
pensation. Now I would  
most respectfully say that the  
road now in question was  
only gotten up for a few  
men living close to Alder  
and more for the interest  
of R. W. Brown than any  
one else, and that said  
R. W. Brown is now for  
the cancellation of the  
damages to be the said  
R. W. Brown sustained on  
the account of said road  
received two hundred  
dollars. While it is no benefit  
to me what ever

and on the hand a serious  
damage I would ask you  
to notify James Hays to stop  
further proceedings until the  
matter can be reconciled  
I am all my fencing by  
The U. S. Survey and also  
I used my ground to grass  
before said survey where the  
said road is located, the  
road runs through the best  
timber I have on my place  
and cuts off my eld  
Below I will give you the  
No. of my land, and you  
can see for your self  
what damages I would most  
certainly sustain if the  
road is furrowed through  
South 1/2 of Sect 12 East 1/4 of  
~~Sect 12~~ South East 1/4 of Sect  
West 1/4 of Sect 12 and North  
East 1/4 of North East 1/4 of Sect 13  
in Township 2 South of range  
44 W. N.

Respectfully  
James A. Riley

In the matter of claim  
of damages by Jas. A. Riley  
in County Road

Filed Jan'y 14. 1884  
W. S. Wright  
County Clerk

State of Oregon }  
County of Union } ss.

I, John H. McCaw after being being  
duly sworn say that I had posted three  
copies of the annexed Notice in three public places  
in the vicinity of the within proposed County Road  
One at the town of Joseph and one at the  
residence of Thomas Warrick and one at the  
residence of W. S. Pearce and one on the  
Court House door in Union County Oregon  
on the 24 day of January 1883 and  
were there thirty days prior to the presentation  
of the petition herein.

J. H. McCaw

Subscribed and sworn to before  
me this 22 day of Feb. 1883.

H. F. Burling  
Notary Public for Oregon

Proof of Posting

Filed March 7, 1883

W. D. Mather  
Clerk

# Notice.

To whom it may concern Notice is hereby given that at the next regular term of the County Court of Union County Oregon being the 5 day of March 1883 at the town of Union application will be made to lay out, grant and locate a County Road as follows: to wit:-

Beginning at the town of Joseph in the upper Malheur valley. thence in a north easterly direction to the South West corner of the ranch of John McPetridge about 5 miles. thence in a <sup>North</sup> Easterly direction on the most practicable route to what is known as the Crow Creek Pass about 3 miles, thence in a westerly direction down Crow Creek to the Crossing about 1/2 mile above the ranch of John Beat about 9 miles, thence in an easterly direction on the most practicable route to the top of the hill. ~~thence~~ <sup>thence</sup> 2 miles thence in a north easterly direction on the most practicable route on the south side of the Chessinurus Butt to the east side of Salmon Creek about 7 miles. thence in a north easterly direction on the most practicable route to a point at or near the forks of Pine Creek about 3 miles. The terminus of said Road. All of which points and places are in Union County Oregon.

Names

Names

Mr M. Hepburn

W<sup>o</sup> H. Caldwell

Wm Caldwell

A. J. Wainwright

J. D. Brennan

B. B. Hawes

H. S. Pierce

L. G. Perkins

D. W. Wainwright

L. S. Wainwright

J. S. Wainwright

J. Veit

J. Amantucci

J. D. M. Cully

J. H. Hayes

J. W. McCully

A. Brennan

John C. McQuirke

W. H. McQuirke

R. H. Roberts

J. William McCully

J. A. Smallwood

J. D. Hamilton

J. D. McCully

E. J. O'Connell

A. Morgan

Postage per 24.5003

1911

State of Oregon 3  
County of Union 3 A.S.

I R. J. Rogers being first duly sworn, say that I posted the within notice on the court house door in Union, Union County Oregon on the 24<sup>th</sup> day of January a. d. 1883

Subscribed & sworn to before R. J. Rogers  
me this 7<sup>th</sup> day of March  
a. d. 1883.

W. D. Wright  
Clerk

In the matter of  
Proposed No. Road  
petitioned for by  
Wm M. Hasbroun  
vs H. Caldwell et al

Proof of Posting of

Filed March 7, 1883

W. D. Wright  
(Clerk)



**Know all Men by these Presents:**

THAT WE John H. McCaw  
and R. M. Downey, of the County of Union and  
State of Oregon, are held and firmly bound unto the said County of Union in the sum of  
One Hundred Dollars, the payment of which, well and truly  
to be made, we bind ourselves, our heirs, executors and administrators firmly by these presents.

Signed this 22 day of February A. D. 1883

Now the condition of the above obligation is such, that whereas, if the County Road petitioned  
for by William M. Keppburn and others, and presented  
at the March term, 1883, of the County Court of said Union county, commencing  
at the town of Joseph and thence North East by the  
raich of John McEtridge to the Crow Creek Pass thence  
down Crow Creek to the Crossing 1/2 mile above the ranch  
of John Deat thence the forks of Pine Creek the terminus  
be located and established, then this obligation to be void; otherwise to remain in full force  
and virtue in law.

John H. McCaw  
R. M. Downey

**STATE OF OREGON,** } ss.  
Union  
**COUNTY OF MARION**

I, John H. McCaw and  
R. M. Downey each for himself says that I am worth the sum  
of two Hundred Dollars over and above all debts and liabilities and property  
exempt from execution, and that I am a resident and householder in said County and State.

John H. McCaw  
R. M. Downey

Subscribed and sworn to before me, this 22

day of February A. D. 1883

H. B. Burleigh  
Notary Public for Oregon.

In the matter of proposed  
County Road petitioned  
for by Wm. M. Hepburn  
vs. H. Caldwell et al.

Road

Filed March 7, 1883  
W. D. Wright  
Clerk

CLERK OF DISTRICT COURT  
MICHIGAN

Petition

To the Honorable County Court  
of Union County Oregon: We the  
under signed resident householders and  
legal voters residing along the line of the  
hereinafter proposed County road would  
most respectfully ask your Honorable  
body to layout, grant and locate a  
County Road as follows: To wit:-  
Beginning at the town of Joseph in the  
upper Hallowa valley. Thence in a North  
Easterly direction to the South West corner of  
the ranch of John M. Pettridge distance about  
5 miles. Thence in an <sup>North</sup> Easterly direction on the  
most practicable route to what is known as the  
Crow Creek Pass, about 3 miles. Thence  
in a northerly direction down Crow Creek to  
the Crossing about 1/2 mile above the ranch  
of John Beat, about 9 miles. Thence in  
an Easterly direction on the most practicable route  
to the top of the hill about 2 miles. Thence  
in a North Easterly direction on the most  
practicable route on the south side of the  
Chesnimus Butte to the East side of  
Salmon Creek about 7 miles. Thence  
in a North Easterly direction and on the most  
practicable route <sup>to a point at or near the</sup> forks of Pine Creek  
about 3 miles the terminus of said road  
all of which points and places are in Union  
County Oregon.

Names

Names.

Mr M. Heyburn

W<sup>r</sup> H Caldwell

Wm Caldwell

A. J. Harnock

J. D. Branem

B. B. Hawes

H. S. Piers

L. M. Perkins

D. W. Harnock

L. L. Harnock

J. F. Harnock

J. M. Pit

J. H. Mantrovt

J. D. McCully

J. M. Hayes

J. W. McCully

A. Brannon

John C. M. Gedridge

W. B. M. Gedridge

R. H. Roberts

J. Wilmer McCully

J. H. Smallwood

J. D. Hamblon

F. D. McCully

E. J. Outman

In the matter of proposed  
Cemetery Road  
petitioned for by  
Wm. M. Westburn  
vs  
W. H. Caldwell et al

Petition

Filed March 7, 1883

W. S. Wright  
Clerk

STATE OF OREGON,

COUNTY OF

Union

SS.

I,

D. H. Veasey

David Houchard & R. W. Bloom  
appraisers of damages

on A Proposed R.R. Road - M. H. Johnston & Company

do solemnly swear that I will support the Constitution of the United States and the Constitution of the State of Oregon and the laws thereof; and will faithfully, honestly and impartially discharge the duties of said office, during my continuance therein according to the best of my ability, so help me God.

Subscribed and sworn to before me

this 6<sup>th</sup> day of June 1882

J. M. Fittingham  
Justice of the Peace

Joseph  
~~Attest~~ Union County Oregon  
June 15<sup>th</sup> 1883.

To the County Court of Union Co., Or.  
We, David Knuch, J. H. Measey,  
and R. W. Bloom after  
first being duly sworn  
on our oath say; that  
we have ~~viewed~~ <sup>viewed</sup> appraised  
<sup>and viewed</sup> the road, or the ground, ~~in~~ <sup>mentioned</sup>  
in the petition of Wm W.  
Stephens and others, Claim  
for damages asked for by  
M. M. Johnson, and we  
agree that the putting  
through of the said road  
mentioned in the said  
petition will not damage  
the said M. M. Johnson.

David Knuch  
J. H. Measey  
R. W. Bloom.

Filed June 19, 1903

W. S. Wright

Albion

W. S. Wright

Albion



To the Hon. County Court of  
Union County, Oregon

We the undersigned viewers  
appointed by your Honorable  
Body to view out a County Road  
commencing at the town of  
Joseph in the upper Willowa  
Valley in Union Co. Oregon  
thence by the way of Crow Creek  
pass thence down Crow Creek  
and by the way of Salmon Creek  
to the forks of Pine Creek  
the terminus, submit the following  
report in relation there-to. We  
met by appointment on the 26<sup>th</sup>  
day of April A D 1883 the three  
viewers being present and after  
being first duly sworn in company  
with the Surveyor proceeded to  
view survey and lay-out said  
road as mentioned in your order  
and as shown by Surveyors  
plat and report submitted  
here-with. We found the road to  
be located on as good ground as  
the sections of country over which the  
road is laid will admit of and  
taking into consideration the necessity  
that exists for said road we  
recommend that it be established  
as a County Road

Bruce Evans,  
Geo. T. Pail  
T. J. Dean

Read the first term  
May 16. 83

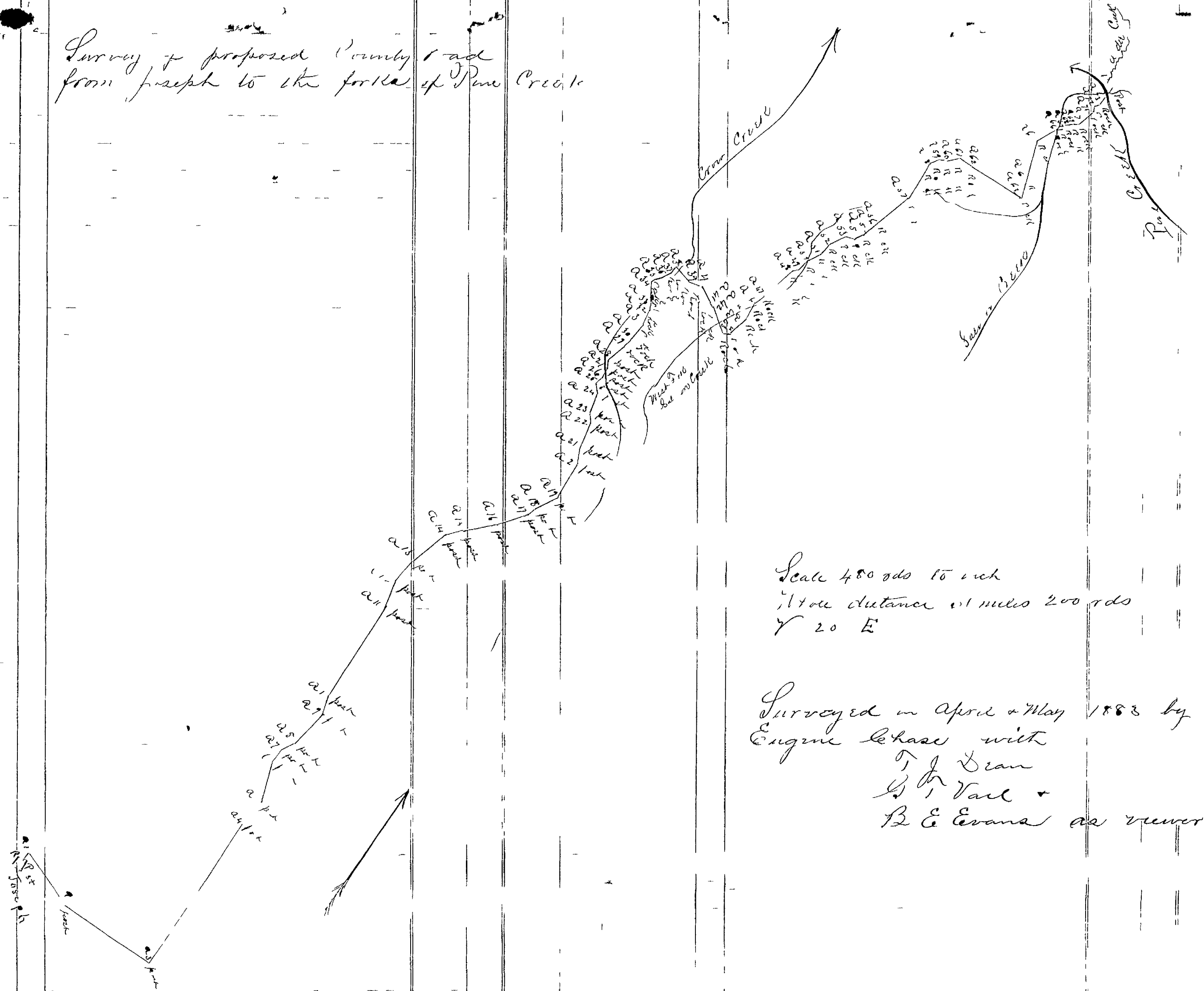
Filed May 16. 1883

W. P. Wright

Co. Clerk

Jacob Bloch  
Deputy

Survey of proposed County Road  
 from Joseph to the forks of Pine Creek



Scale 400 rods to inch  
 True distance of miles 200 rods  
 Y 20 E

Surveyed in April & May 1883 by  
 Eugene Chase with  
 J. J. Dean  
 G. J. Vail &  
 B. E. Evans as viewers

Was returned for  
by Mrs M. Newman & Co.

Surveyors Report

Idea May 17, 1883  
W. F. Wright  
Clerk

To the Honor County Court of Union  
County Oregon; We your petitioners  
for the County Road asked for herewith  
would recommend to your Hon. body  
to appoint B. E. Evans, Geo. P. Vail  
and T. J. Deane ~~as viewers of said proposed~~  
~~County road~~ all of Joseph Union Co.  
Oregon as viewers of said proposed  
County road.

Joseph, Oregon. }  
Feb. 22<sup>d</sup> 1883 }

Wm M. Hepburn

Thence	N 43° E	72 rods	to rock	marked A	60
"	N 89° E	88	"	"	61
"	N 20° W	70	"	"	62
"	N 18° W	254	"	"	63
"	N 24° E	126	"	"	64
"	N 45° E	44	"	"	65
"	N 2° W	16	"	"	66
"	N 30° E	44	"	"	67
"	N 60° E	14	"	"	68
"	N 15° E	106	"	"	69
"	N 2° W	16	"	"	70
"	N 19° E	40	"	"	71
"	North	100	"	"	72
"	N 18° E	100	"	"	73
"	N 20° E	100	Post	RT at the	
ford at the forks of Pine Creek in					
Union County Oregon a distance					
of 31 miles 200 rods					

State of Oregon  
 County of Union } ss

I Eugene Chase do hereby  
 certify that the above field notes are correct  
 as surveyed by me between April 25<sup>th</sup> & May 4<sup>th</sup> 1883

E. Chase  
 Co. Surveyor

Joseph Oregon May 5/83

To the Hon County Court

Union County. Ore

Gentlemen

The County Surveyor  
Eugene Chase through the Dictation  
of Dean. Hail & Evans Viewers  
have Surveyed a County Road Through  
my Inclosure and about 5 ft from  
my House and not on the Section  
Line. I therefore claim <sup>\$500</sup> Damages  
and ask your Hon Body to appoint  
Dis-interested Parties to assess the same  
Dean as Viewer on the above Road is  
an Interested Party

Respectfully Yours

Watt Johnston

Filed May 17. 1883  
W. T. Wright  
Clerk



Report of Surveyor, to the viewers of a proposed County Road from the town of Joseph in the upper Willowa Valley thence by the way of Crow Creek Pass and Salmon Creek to the forks of Pine Creek, all of said points in Union County Oregon. The following are the field notes. Beginning at a post marked R placed in the center of the town of Joseph.

Thence North 49 rods to post marked A. 1	
thence S 70° E 36 rods to post marked A. 2.	
thence East 598 rods to post marked A. 3.	
thence North 96 rods to post marked A. 4.	
thence N 8° E 152 rods to post marked A. 5.	
thence N 30° E 74 rods to post marked A. 6.	
thence North 80 " to post marked	A. 7
N 30° E 74 " " "	" 8
N 7° E 260 " " "	" 9
N 15° W 106 " " "	" 10
N 3° W 640 " " "	" 11
N 8° W 144 " " "	" 12
N 4° E 176 " " "	" 13
N 17° E 230 " " "	" 14
N 42° E 80 " " "	" 15
N 45° E 122 " " "	" 16
N 57° E 184 " " "	" 17
N 15° E 48 " " "	" 18
N 29° E 164 " " "	" 19
N 3° W 220 " " "	" 20
N 23° W 92 " " "	" 21
N 13° W 140 " " "	" 22
N 33° W 54 " " "	" 23

over

thence	N 10°W	132	rods	to post marked A 24	thence
	N 45°W	52	"	"	25
	N 7°E	54	"	"	26
	N 10°W	60	"	"	27
	N 25°W	<del>84</del>	"	"	28
	N 12°W	126	"	Rock	29
	N 14°E	28	"	"	30
	N 6°E	112	"	"	31
	N 10°W	80	"	"	32
	N 20°W	54	"	"	33
	N 32°W	132	"	"	34
	N 17°E	120	"	"	35
	N 40°E	42	"	"	36
	N 25°E	64	"	"	37
	N 6°W	26	"	"	38
	S 75°E	108	"	"	39
	N 76°E	66	"	"	40
	S 65°E	112	"	"	41
	S 55°E	26	"	"	42
	S 83°E	160	"	"	43
	N 63°E	42	"	"	44
	N 16°E	114	"	"	45
	N 7°W	108	"	"	46
	N 23°E	66	"	"	47
	N 15°E	200	"	"	48
	N 41°E	32	"	"	<del>49</del>
	N 12°E	64	"	"	50
	N 28°E	100	"	"	51
	N 7°E	80	"	"	52
	N 27°E	100	"	"	53
	N 72°E	54	"	"	54
	N 25°E	66	"	"	55
	N 15°E	320	"	"	56
	North	260	"	"	57
	N 34°E	48	"	"	58
	N 60°E	32	"	"	59

Surveyor. to view <sup>Survey and</sup> report upon said proposed County Road and that they meet at the house of A. McAlexander on March the 22<sup>d</sup>. A. D. 1883 and duly qualify before entering upon the discharge of their duties in this behalf.

In the matter of proposed County Road  
petitioned for by Wm. M. Keefburn }  
W. H. Caldwell and others }  
3

On this day came Wm. M. Keefburn who presents to the court the petition of himself and Twenty four others praying for the laying out and location of a new County road as follows, to wit: Beginning at the Town of Joseph in the upper Wallawa Valley, thence in a North Easterly direction to the South West Corner of the Ranch of John McPetridge distance about 5 miles, thence in a North Easterly direction on the most practicable route to what is known as the Crow Creek pass, about 3 miles, thence in a northerly direction down Crow Creek to the crossing about 1/2 mile above the ranch of John Veat, about 9 miles, thence in an Easterly direction on the most practicable route to the top of the hill, about 2 miles, thence in a North Easterly direction on the most practicable route on the south side of the Cheshnumus Butte to the East side of Salmon Creek about 4 miles, - thence in a northeasterly direction, and on the most practicable route to a point at or near the forks of Pine Creek about 3 miles - the terminus of said road - all of which points and places are in Union County Oregon.

And it satisfactorily appearing to the court from proof filed herein, that due notice of the pendency of this proceeding has been given as by law required; that more than twelve of the petitioners are legal householders residing in the vicinity of said road, and that a good and sufficient bond has been filed:

It is therefore ordered by the court that B. E. Evans - George T. Nail and T. J. Dean be appointed viewers, and Eugene Chase Surveyor upon said proposed County Road and that they meet at the town of Joseph on the 26<sup>th</sup> day of March, 1883 and duly qualify before entering upon the discharge of their duties, <sup>in this behalf</sup>

In the matter of views  
Report on proposed  
County Road - } Wm. Hoefburn et al.

Now at this time is presented to the court the report of the views on the proposed County Road petitioned for by Wm. Hoefburn and others - which report is read in open court and laid over for reading a second time at another day of this term. -

In the matter of views Report  
on proposed County Road } E. A. Heat et al.

Now at this time is presented to the court the report of the views on the proposed County Road petitioned for by E. A. Heat and others - which report is read in open court for the first time - and is laid over for a second reading on another day of this term. -

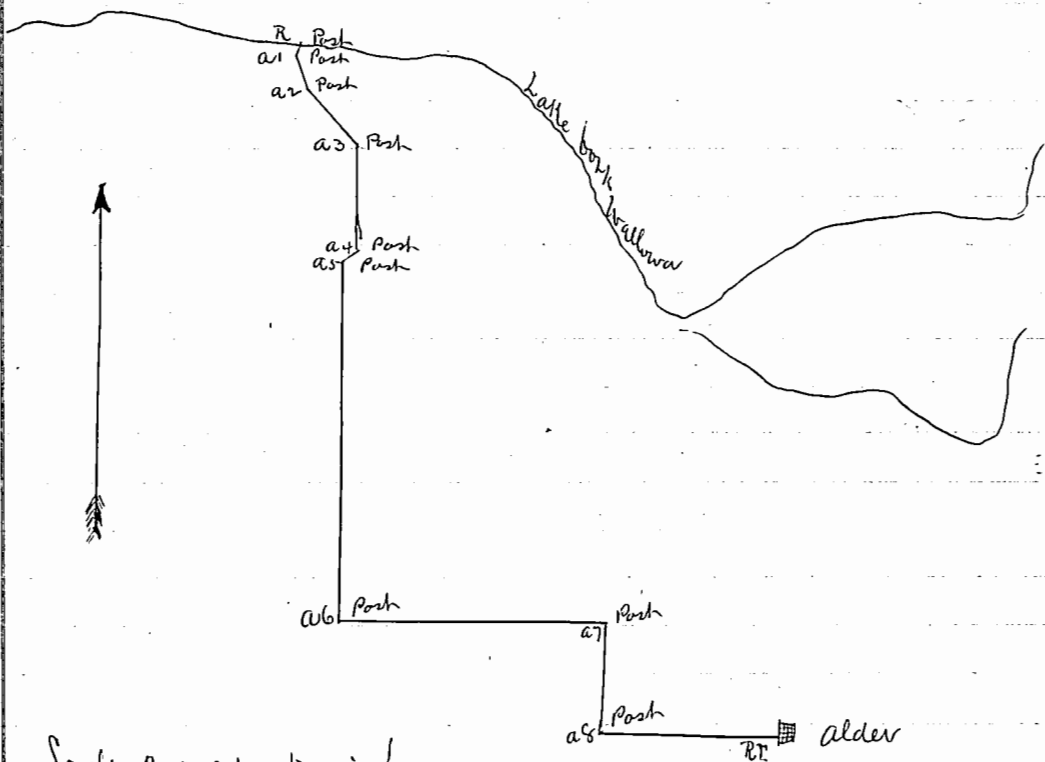
In the matter of Report  
of views on proposed  
County Road - } J. K. Reader et al.

Now at this time is presented to the court the report of the views on the proposed County Road petitioned for by J. K. Reader and others - which report is read a first time in open court and laid over for second reading at another day of this term.

Therefore Court adjourned until tomorrow morning at 8 o'clock -

The above field notes are correct as surveyed by me under the supervision of the views on the 23<sup>rd</sup> day of March 1883

E. Chase Jr. Surveyor



Scale 200 rods to miles  
 whole distance 5 miles 273 ~ 700  
 Surveyed March 23<sup>rd</sup> 1883  
 T 20° E -

In the matter of County Road petitioned for by Wm. M. Hoefburn and others } Claim for damages

Now at this time is presented to the court the report of the views on the proposed County Road petitioned for by Wm. M. Hoefburn and others - which report was favorable and was read a fortnight on yesterday - at the same time is presented the petition of M. M. Johnston through whose premises said road is laid out claiming damages in the sum of 500 \$

It is thereupon ordered by the court that said report shall lay over until the next regular term of this court - and it is further ordered that David Hoock - T. H. Deary and R. W. Bloom three disinterested householders of this County be and they are hereby appointed - to view and

proposed Road the whole distance through the premises of claimant M. M. Johnston and assess and determine, how much less valuable such premises of the complainant would be rendered by the opening of said Road - And they shall meet at the Court of Joseph in Union County Oregon on the 15<sup>th</sup> day of June A. D. 1883 and be duly sworn before entering upon the discharge of their duties herein, and of their doings in this matter make return to this Court at the next regular term thereof. -

In the matter of County Road petitioned for by J. K. Reader and others

Now at this time is presented to the Court the report of the viewers in the matter of the proposed County Road - which report was read on yesterday - And it appearing to the Court that said report and surveyors field notes and plat are not in accordance with the prayer of the petition - And the Court becoming satisfied that certain surveyed sections of land in the vicinity of said proposed Road are in dispute - it is therefore ordered that said petition be disallowed and that the Bond given in this matter be declared forfeited -

Whereupon Court adjourned until tomorrow morning at 9 A. Clock

Fourth Judicial Day Friday July 6<sup>th</sup> 1883

Court met pursuant to adjournment with the same officers present as on yesterday -

Due Proclamation of the opening of Court having been made - the Journal of yesterdays Proceedings were read - approved and are now signed

A. G. Griffin  
County Judge

Thereupon the following Proceedings were had to wit:

In the matter of proposed  
County Road petitioned for  
by Wm. M. Heepburn and others

Now at this time come the appraisers of damages heretofore appointed by this Court on the 15<sup>th</sup> day of May A. D. 1883 to appraise the damages claimed by M. M. Johnston by reason of said Road running through his premises and report to the Court as follows to wit:

" Joseph Hume County Oregon June 15. 1883  
To the County Court of Union County Or.  
We David Knoch, T. H. Veasey, and R. W. Bloom  
after first being duly sworn on our oath say  
that we have appraised and viewed the road  
on the ground named in the petition of Wm.  
M. Heepburn and others claims for damages  
asked for by M. M. Johnston and we agree that  
the putting through of the said Road mentioned  
in the said petition will not damage the said  
M. M. Johnston

David Knoch  
T. H. Veasey  
R. W. Bloom

And it appearing to the Court that the previous report on said proposed County Road has been read on two different days at a regular term of this Court and that the

proceedings herein have been regular and according to law - and there being no remonstrance or claims for damages it is therefore ordered by the Court that the review report and field notes and plot of the Surveyor be placed on Record and said road be established as a County Road and opened according to law -

#### Viewers Report

"To the Hon County Court of Union County Oregon  
We the undersigned viewers appointed by your honorable body to view out a County Road commencing at the Town of Joseph in the Upper Willowa Valley in Union County Oregon - thence by the way of Brown Creek's pass - thence down Crow Creek and by the way of Salmon Creek to the Forks of Pine Creek the terminus, submit the following report in relation thereto - We met by appointment on the 26<sup>th</sup> day of April A.D. 1883 the three viewers being present and after being first duly sworn in company with the Surveyor proceeded to view, survey and lay out said Road as mentioned in your order and as shown by Surveyors plat and report submitted herewith. We found the Road to be located on as good ground as the section of Country over which the Road is laid will admit of and taking into consideration the necessity that exists for said Road - we recommend that it be established as a County Road

Bruce Evans

Geo. F. Nail

T. J. Dean

#### Surveyors Report -

"Report of Surveyor to the viewers of a proposed County Road from the Town of Joseph in the Upper Willowa Valley thence by the way of Brown Creek Pass and Salmon Creek to the forks of Pine Creek all of said points in Union County Oregon -

The following are the field notes  
Beginning at a first marked P. placed in the Centre of the Town of Joseph - Thence South to first marked a. 1. - thence S.  $70^{\circ}E$  36 Rods to Post marked a. 2 thence East 598 Rods to first marked a. 3 - thence North 960 Rods to Post marked a. 4 thence N.  $8^{\circ}E$  152 Rods to Post marked a. 5



	Thence N. 30° E	74	Rds	to	Post Marked	a 6-	thence
	North 80	"	"	"	to Rock	Marked a 7	"
	N. 30° E	74	"	"	"	" 8	"
	N. 7° E	260	"	"	"	" 9	"
	N. 15° W.	106	"	"	"	" 10	"
	N. 3° W.	640	"	"	"	" 11	"
	N. 8° W.	144	"	"	"	" 12	"
	N. 4° E.	176	"	"	"	" 13	"
	N. 17° E	230	"	"	"	" 14	"
	N. 42° E	90	"	"	"	" 15	"
	N. 45° E	192	"	"	"	" 16	"
	N. 57° E	184	"	"	"	" 17	"
	N. 15° E	48	"	"	"	" 18	"
	N. 29° E	164	"	"	"	" 19	"
	N. 3° N	220	"	"	"	" 20	"
	N. 23° W.	92	"	"	"	" 21	"
	N. 13° W	140	"	"	"	" 22	"
	N. 33° W.	54	"	"	"	" 23	"
thence	N. 10° W	132	Rds	to	Post Marked	24	thence
	N. 45° W	52	"	"	"	" 25	"
	N. 7° E	54	"	"	"	" 26	"
	N. 10° N	60	"	"	"	" 27	"
	N. 25° N	98	"	"	"	" 28	"
	N. 12° W.	126	"	"	Rock	" 29	"
	N. 14° E	26	"	"	"	" 30	"
	N. 6° E	112	"	"	"	" 31	"
	N. 10° W.	80	"	"	"	" 32	"
	N. 20° N	54	"	"	"	" 33	"
	N. 32° W.	132	"	"	"	" 34	"
	N. 17° E	12	"	"	"	" 35	"
	N. 40° E	42	"	"	"	" 36	"
	N. 25° E.	64	"	"	"	" 37	"
	N. 6° W.	26	"	"	"	" 38	"
	S. 75° E	108	"	"	"	" 39	"
	N. 76° E	66	"	"	"	" 40	"
	S. 65° E	112	"	"	"	" 41	"
	S. 55° E	26	"	"	"	" 42	"
	S. 83° E.	160	"	"	"	" 43	"
	N. 63° E	43	"	"	"	" 44	"
	N. 16° E	114	"	"	"	" 45	"
	N. 7° W.	108	"	"	"	" 46	"
	N. 23° E	66	"	"	"	" 47	"

	N. 15° E	200	"	"	"	"	48	"
	N. 41° E	32	"	"	"	"	49	"
	N. 12° E	64	"	"	"	"	50	"
	N. 25° E	100	"	"	"	"	51	"
	N. 4° E	80	"	"	"	"	52	"
	N. 27° E	100	"	"	"	"	53	"
	N. 77° E	54	"	"	"	"	54	"
	N. 25° E	66	"	"	"	"	55	"
	N. 15° E	320	"	"	"	"	56	"
	North	260	"	"	"	"	57	"
	N. 34° E	48	"	"	"	"	58	"
	N. 60° E	32	"	"	"	"	59	"
↑ hence	N. 43° E	72 rods	to	Rocks	marked	a	60	"
"	N. 89° E	88	"	"	"	"	61	"
"	N. 20° N.	70	"	"	"	"	62	"
"	N. 18° N.	254	"	"	"	"	63	"
"	N. 24° E	126	"	"	"	"	64	"
"	N. 45° E	44	"	"	"	"	65	"
"	N. 2° N.	16	"	"	"	"	66	"
"	N. 30° E	44	"	"	"	"	67	"
"	N. 60° E	14	"	"	"	"	68	"
"	N. 15° E	106	"	"	"	"	69	"
"	N. 7° W.	16	"	"	"	"	70	"
"	N. 19° E	40	"	"	"	"	71	"
"	North	100	"	"	"	"	72	"
"	N. 20° E	100	"	1" Post	"	"	73	"
"	N. 20° E	10	"	Post	"	R. T. at the		

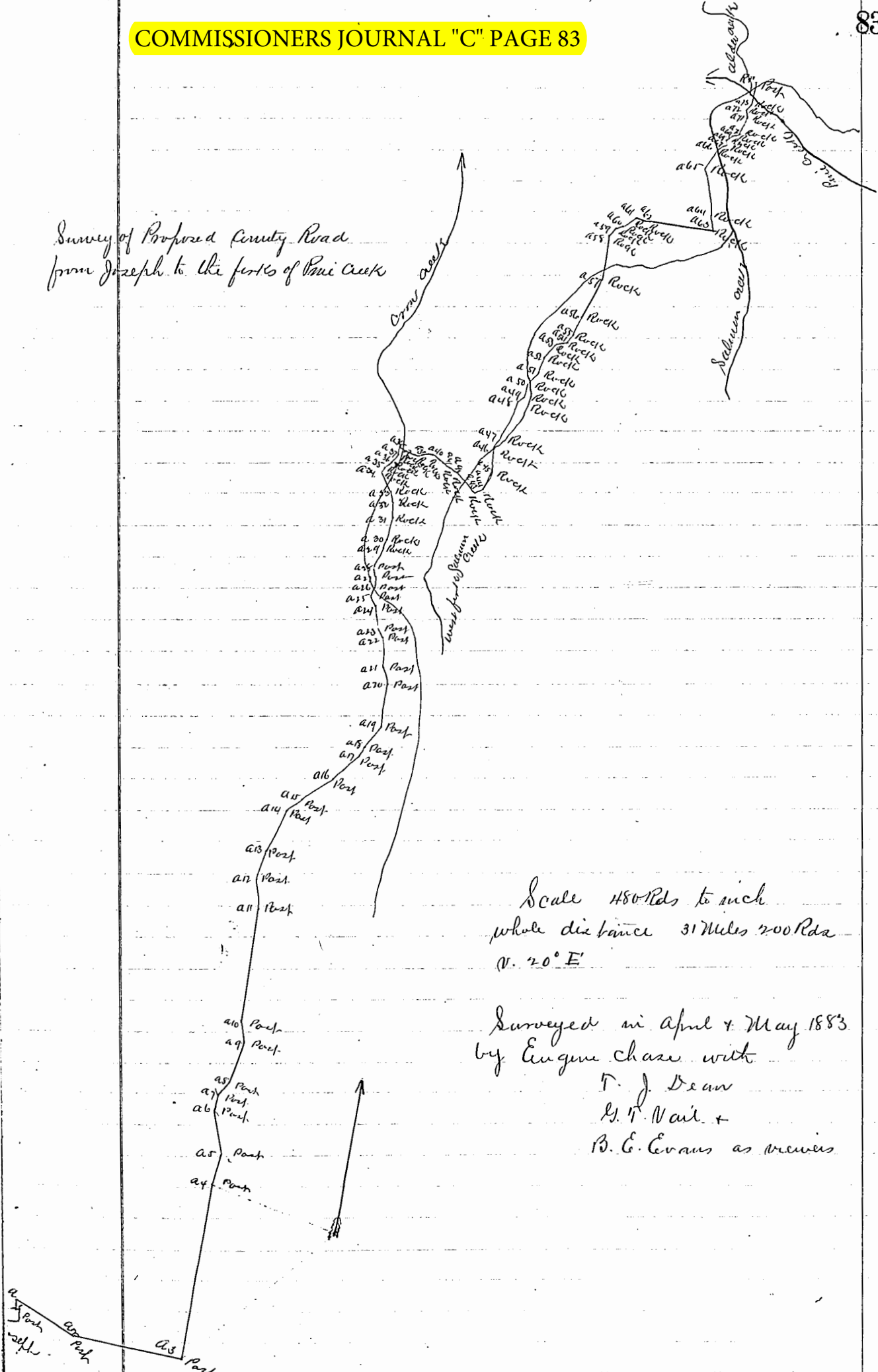
find at the forks of Pine Creek in Union County Oregon a distance of 31 Miles 200 Rods -

State of Oregon,  
County of Union 3d. d.

I Eugene Chase do hereby  
certify that the above field notes are correct  
as surveyed by me between April 25<sup>th</sup> & May 4<sup>th</sup> 1883

E. Chase  
Co Surveyor

Survey of Proposed County Road  
from Joseph to the forks of Pine Creek



Scale 1480 Pds to inch  
whole distance 31 Miles 200 Pds  
N. 20° E

Surveyed in April & May 1883  
by Eugene Chase with  
T. J. Dean  
G. T. Vail +  
B. C. Evans as viewers

a34 Post  
a35 Post  
a36 Post

Fifth Judicial Day

Monday January 14th 1884

In the matter of the County  
Road petitioned for by R.  
P. Wright and others.

Now at this time is presented to the Court a communication from James A. Riley asking to have the Supervisor of Road District No 24 ordered to desist from opening the above mentioned road through his premises, claiming that he had received no compensation or damages, and it appearing to the Court from the record in this matter that said Riley had at the proper time laid in his claim for damages and that Viewas had been appointed, who had reported that said road would not damage said Riley's premises which report was received acted upon and approved by this Court on the 8th day of December A.D. 1882. And it further appearing to the Court that said Riley had not appealed from the action of this Court so taken, and that the time for such appeal had long since expired it is therefore ordered by the Court that said request be denied, and it is further ordered that the Supervisor of said Road District No 24 proceed without further delay to open said road according to law, and that the Clerk of this Court send a certified copy of this order to said Supervisor.

In the matter of Allowances  
of Jailors fees

Now at this time it is ordered by the Court that from and after the adjournment of the present sitting of this Court the fee of the Sheriff of this County for Jailors be and the same is hereby fixed at the sum of fifty five (55) dollars per month when there are any prisoners in the County Jail.

Whereupon Court adjourned until tomorrow morning at 9 o'clock

Second Judicial Day

Tuesday April 8th 1884

In the matter of the County  
Road petitioned for by }  
Wm M Hepburn et al } O

Now at this time is presented to the Court a communication from Peter O'Gullivan Supervisor of Road District No 24 in this County calling the attention of the Court to a supposed difference between the petition of Wm M Hepburn & others for the above entitled County Road, and the Field notes of the Surveyor and report of the Viewers on said road, and asking instructions as to his proceeding to open said road, and the Court having duly considered said communication and examined the proceedings in the said matter of the said road and the law bearing upon the same, and being fully advised in the premises It is ordered that said Supervisor proceed at once to open said road in accordance with the former order of this Court; and it is further ordered that the Clerk of this Court transmit a Certified Copy of this order to the said Supervisor.

Whereupon the Court adjourned until tomorrow morning at 8 o'clock.

Fourth Judicial Day

Monday June 16th 1884

In the matter of road of  
Public easement petitioned  
for by J. S. Johnson

Now at this time it appearing to the Court from the verified petition of J. S. Johnson herein filed that the residence of the petitioner is not reached by any convenient public road heretofore provided for by law and that it is necessary that the public and said petitioner shall have ingress to and egress from the residence of said J. S. Johnson. It is therefore ordered by the Court that J. Photo, Levi McWhorter and John Bell three disinterested freeholders of Union County Oregon be appointed viewers to view out and locate a County road thirty feet in width commencing at a point about twelve rods north of the 1/4 section corner on the south line of Section 33 in Township 2 North of Range 42 East of the Willamette Meridian in Union County Oregon and thence the residence of said J. S. Johnson situated on the Public west 1/4 of said section Township and Range thence in south easterly direction to the said south line of said Sec 33 a distance of about 22 rods and intersecting said line at a point 20 rods East of the 1/4 Sec corner thence East on the section line about 300 rods to intersect the County road and that they meet at the residence of J. S. Johnson on Wednesday the 25th day of June 1884 and proceed to lay out and locate said road as herein directed and assess all damage that may be sustained by reason of the establishment of said road of public easement and report their doings herein to this Court on or before the first day of the next regular term of this Court.

In the matter of constructing  
a New County Jail

Now at this time it is ordered by the Court that Hon A. C. Gray he and he is hereby appointed Superintendent of Construction of the new County Jail, now under contract with J. S. Hunter, and it shall be the duty of said Superintendent to see that all the terms of the Contract are complied with

In the matter of a proposed  
County Road petitioned for by  
Wm M. Hepburn et al.

Now at this time this matter comes on to be heard, and it appearing to the Court from information received