

No 358

in

Genial

Court

Daw Crowley et al

Plaintiff

vs

O H Fay

Defendant

Action for

Appeal

Docket

Page

A Eakin

Attorney for Plaintiff

J H Crawford

Attorney for Defendant

THE LIBRARY OF THE UNIVERSITY OF TORONTO

1892  
Refer to Petition for Warrants against  
Journal B p 761

Road

Beginning at mouth of Groat Creek  
in Waller's Valley 2 miles S of Kder  
to a point 6 1/2 miles in a Nly direction  
from House of James Saunders



DIRECTIONS—Place papers on TOP OF RUBBER  
Fold ends first then sides Threw the rubber cords  
over the ends and package is complete

Alder Union County Oregon  
June 1 - 1882

To the Honorable County Court of Union County Oregon  
We the undersigned subscribers resident-house holders and legal voters along the line of the hereinafter proposed County Road most respectfully petition your honorable body to grant layout and locate a county road as follows to wit: Beginning at the mouth of Trout Creek in the upper Wallowa valley about two miles north of the town of Alder thence up Trout Creek on the most practicable route to the residence of James Sanders about 1 1/2 miles thence following the present road from the residence of said James Sanders to the edge of the timber <sup>about 1/2 mile</sup> all of said road running in a northerly direction and all of which points and places are in Union County Oregon

Names  
 W. E. Gregg  
 J. W. Kendrick  
 C. H. Sanders  
 G. L. Green  
 John Warren  
 William Green  
 S. W. Haller

Names  
 J. S. Surramp  
 A. L. Smith  
 John C. Canfield  
 Sam. Boyle  
 J. W. Boyce  
 Ben. Bowen  
 M. Stewart

James Hays  
 Edward Cochran  
 A. C. Peck  
 H. B. Burleigh  
 A. H. Atkin  
 J. M. Sanders  
 Wm. McLaughlin  
 Wm. Wright  
 B. W. Davis  
 D. C. Green  
 Wm. Weaver  
 G. A. Tom  
 James McChister  
 James Yarrow  
 J. B. Prosser  
 J. C. Atkin

J. W. Weaver  
 J. W. Weaver  
 J. W. Weaver  
 J. W. Weaver  
 J. W. Weaver

Recd Returns of  
W P Hoag et al

McNamee

July term 1882

Filed June 10-1882

Wells' App  
Geo. B. Clark

J. W. McNamee

I Jesse Cragg do solemnly  
Affirm that the Notices have  
been posted as the Law directs  
relative to laying <sup>and locating</sup> out a road  
Described as follows viz  
Beginning at the Mouth of  
Grant Creek in the upper Willawa  
Valley about 3 mile north  
of the Town of Alder, thence  
in a northerly direction on the  
most practicable route on  
Grant Creek to the residence  
of James Sanders about 4 1/2  
Miles, thence following the present  
road to the edge of the timber  
about 1/2 Miles. All of said  
route and places are in  
Union County Oyr.

And this I do under the  
pains and penalties of perjury  
less. Ovrbr.

Subscribed and Affirmed to before  
me this 28<sup>th</sup> day of June 1882

W. J. Gammon

J. P.

Proof of Moxling

Filed Aug 1<sup>st</sup> / 1882

Willis H. Hill  
for clerk

Walla Walla June 10-1882

Notice is hereby given that at the next regular term of the County Court of Union County Oregon which meets at the town of Union, above named County and State on the 2<sup>d</sup> Monday in July A.D. 1882 application will be made for the laying out locating and opening of a County Road as follows to wit Beginning at the mouth of Trout Creek in the upper Wallawa valley about two miles north of the town of Alder station in a northerly direction on the most practicable route up Trout Creek to the residence of James Sanders about 4 1/2 miles thence on following the present road to the edge of the timber about 6 1/2 miles all of said points and places are in Union County Oregon

Names	Names
W. B. Gregg	J. S. Sweeney
G. W. Kendrick	A. C. Smith
C. S. Sanders	John Chandler
E. B. Green	Tom Boyce
John Warren	J. W. Boyce
William Green	Ben. Possett
S. W. Miller	M. F. FARMER
	J. W. Walters

James Leary	J. H. Hill
Richard Cochran	Price Conley
A. C. Kieff	B. W. Lamb
H. A. Bartlett	Charles M. ...
H. H. Harkin	
J. M. Sanders	
Wm. McClelland	
<del>Wm. McClelland</del>	
B. W. Davis	
D. C. Davis	
K. ...	
Wm. Reavis	
E. A. ...	
James McClister	
James ...	
R. B. ...	
C. D. ...	

State of Oregon }  
County of Union }<sup>85</sup> I Willis Skiff being  
first duly sworn, say that I posted the  
within notice on the Court House door  
in Union Union County, Oregon on  
the 10<sup>th</sup> day of May A.D. 1882  
Subscribed and sworn to Willis Skiff  
before me this 7<sup>th</sup> day of  
July A.D. 1882.

W. I. Knight  
County Clerk

Proof of Posting


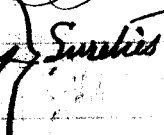
Filed July 7<sup>th</sup> 1882  
W. I. Knight  
County Clerk



Know all men by these presents:  
That I of Alder precinct County  
of Union State of Oregon have held  
and firmly bound unto the County  
Court of Union County in the sum  
of Fifty Dollars (\$50.00) lawful  
money of the United States to be paid  
to the said County Court for which  
payment well and truly to be made

I bind myself, heirs, executors and  
administrators firmly by these presents  
Sealed with my seal Dated this 7<sup>th</sup>  
day of June A.D. 1882

The Condition of this obligation is  
such that if the said County Court  
of Union County grant layout and  
locate the County Road prayed for  
in the petition accompanying this  
Bond then the above named bounden  
shall well and truly pay or cause  
to be paid unto the above named  
County Court the just and lawful  
sum of Fifty Dollars as damages  
for the viewing of said road if  
damages be assessed by said viewers

James M. Sanders   
R. W. Bloom  
Pres. J. W. Wright 

Bonus

Rec'd June 10-1882

Miss S. B. H.  
do do do

Handwritten text at the bottom of the page, possibly a signature or date.

Read the first time  
May 16, 1883

Filed May 16, 1883

W. S. Wright

Co. Clerk

Jacob Black

deputy

Would recommend as crew  
we proposed would J H McCallin,  
S H Francis & Jas Noble

Chas Hunter

Report of ~~Surveyor~~ to Viewers of  
 a County Road commencing at  
 the SW corner Sec 36 T 1 N Range 43 East  
 thence to the NW corner of Sec 8  
 T 1 North Range 44 East

The following are the field notes  
 commencing at the SW corner of the  
 above named Sec 36 thence North  
 58 rods to post marked a 1 thence

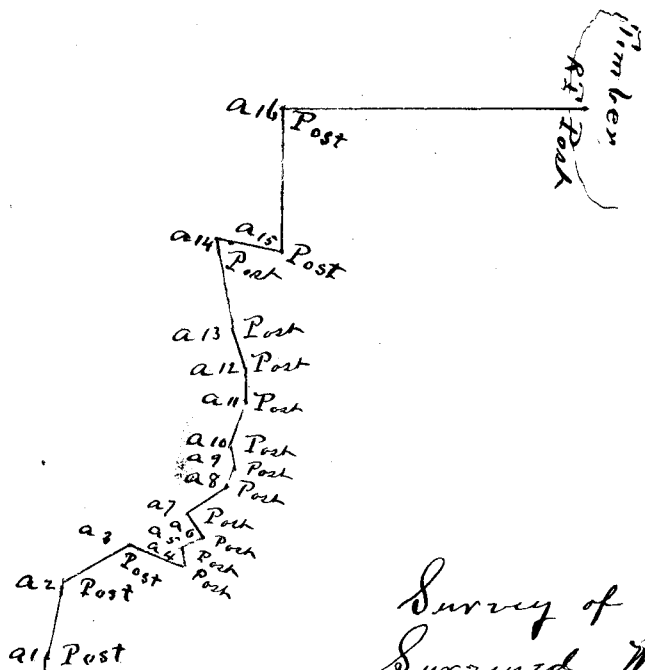
N 10° E	80 rods	to post marked a 2	thence	
N 60° E	80 "	" "	" "	a 3 "
N 70° E	60 "	" "	" "	a 4 "
N 5° W	16 "	" "	" "	5 "
N 60° E	24 "	" "	" "	6 "
N 40° W	30 "	" "	" "	7 "
N 55° E	48 "	" "	" "	8 "
N 20° E	20 "	" "	" "	9 "
N 15° W	20 "	" "	" "	10 "
N 20° E	50 "	" "	" "	11 "
North	34 "	" "	" "	12 "
N 20° W	40 "	" "	" "	13 "
N 10° W	96 "	" "	" "	14 "
N 80° E	64 "	" "	" "	16 "
N 160° rods to the above named terminus and at a post marked R T				

State of Oregon }  
 County of Union } ss

I Eugene Chase do hereby  
 certify the above field notes to be correct  
 as surveyed by me March 20<sup>th</sup> 1883

E Chase

Co Surveyor



Survey of Road to Whiskey Creek  
 Surveyed March 20<sup>th</sup> 1883  
 Variation 20° E  
 Whole distance 5 miles 122 rods  
 Scale 200 rods to the inch

Sec 35  
 Township 1 North  
 Range 44 East  
 - R Post

Book

Pittsburgh by

Co. A. J. Hunter et al

Summers Return

Paid May 17, 1883

W. F. Hunter

Book

and it satisfactorily appearing to the Court from proof filed therein, that due notice of the pendency of this proceeding has been given as by law required; that more than twelve of said petitioners are legal householders residing in the vicinity of said road, and that a good and sufficient bond has been filed:

It is therefore ordered, by the Court that Leroy Hammack - John Richardson and S. H. Francis be appointed viewers, and Eugene Chase Surveyor, to view, survey and report upon said proposed County Road and that they meet at the town of Sustine on the 15<sup>th</sup> day of Sept. - 1882 and duly qualify before entering upon the discharge of their duties in this behalf.

In the matter of proposed  
County Road petitioned for  
by H. P. Gegg and others

On this day came H. P. Gegg who presents to the Court the petition of himself and thirty five others praying for the location and establishment of a County Road, as follows, to wit: - Beginning at the mouth of Trout Creek in the Upper Hollow Valley about two miles north of the town of Alder - thence up Trout Creek on the most practicable route to the residence of James Saunders about 4 1/2 miles - thence following the present road from the residence of said James Saunders, to the edge of the timber about 6 1/2 miles, all of said road running in a northerly direction and all of said points and places being in Union County Oregon - And it appearing to the Court from proof filed herein, that due notice of the pendency of this proceeding has been given as by law required; that more than twelve of said petitioners are legal householders - residing in the vicinity



of said road, and that a good and sufficient bond has been filed -

It is therefore ordered by the Court that L. Hambleton, P. H. Samblers and Matt. Muley be appointed viewers, and Eugene Chase Surveyor, to view, survey and report upon said proposed County road and that they meet at the place named herein as the beginning of said road on the 14<sup>th</sup> day of Sept. - 1882 and duly qualify before entering upon the discharge of their duties in this behalf.

Whereupon Court adjourned until tomorrow morning at 9 o'clock

A. G. Craig  
County Judge