

No 19 Law

in

Grant

Court

E C Blough

Plaintiff

vs

Thos A Keckerington

Defendant

Action for

Docket

Page

J H Crawford
Attorney for Plaintiff

Attorney for Defendant

LABORERS UNION OF AMERICA
14 WALL ST. N.Y.C. 10
10 F. ST. N.Y.C. 10

Record of the Case

1891
 Nov 10 Petition see Newcomb affid
 1892 Journal B p 641
 Jan 5 let rec'd in report
 Journal B p 665
 Jan 6 order of assessed
 Journal B p 670

Road

Commencing at S E cor of S10th Sec 24
 T18 R20E Thence N 1 mile

WITNESSES.


DIRECTIONS—Place papers on **TOP OF RUBBER**
 Fold ends first then sides Throw the rubber cords
 over the ends and package is complete

To the How County Court of Union
County State of Oregon, October 5, 1881

Your petitioners would most
respectfully pray that you cause
the surveyed, laid out and
established as a county road
the following described route
to wit: Commencing at the
S.E. corner of the South west
quarter of Section thirty four
in Township one South of
Range thirty eight East of
T.M. and running from
thence due west one mile,
all in Union County Oregon
and your petitioners as in
duty bound will ever pray.
James

J. H. Standley
C. W. Knapp
J. B. Hockett
S. Truesdell
John Mac Donald

James
R. J. Childers
R. J. Childers
~~C. Hammett~~
James A. Mumford
C. P. Childers
J. K. Smith
W. Lanman
A. Caylor
Ben Lee
W. W. Lee
J. M. Clark
W. G. Hammett



1881
July 1st

Friday 22 Dec
at 8 1/2 miles

Simon Parker
at 1 hour
from 11:00

Notice

Notice is hereby given that a petition will be presented before the county board of Co. Commissioners praying for the location of a road commencing at the S. E. corner of the south west 1/4 of Sec. Thirty four in Twp one south of range thirty eight east of W. M. and running from thence due west one mile all in Platte Co. Mo. and your petitioners as in duty bound will ever pray

Names

G. H. Standley
G. W. Knapp
J. B. Haskett
S. S. Suedall
John McDonald
G. P. Childers
R. J. Childers
E. Harrook
James A. Murkaran
F. J. Childers

Names

F. K. Spritt
W. Gammann
A. Cayler
Ben Lee
Mr. Ewers
J. M. Clark
Mr. E. Hunter

State of Oregon,
County of Union,

I hereby certify that
Materially the within is a true copy of
the original notices posted up by
me in the vicinity of the proposed road
also, ^{a true copy} of the names signed

S. Trussdall

Subscribed and sworn to before me
this 8th day of 1881

M. A. Harrison
Justice of the Peace

Filed Jan 9th
1881
Wills' Post
Dues
Geo. B. Lutz
Dues

Know all Men by these Presents:

THAT ~~WE~~ *J. E. Cates*

~~and~~ *Union*, of the County of *Marion* and *Union*

State of Oregon, ~~are~~ *are* held and firmly bound unto the said County of *Marion* in the sum of *25* Dollars, the payment of which, well and truly

to be made, ~~we~~ *myself & my* bind ~~ourselves~~ *ourselves*, ~~our~~ *my* heirs, executors and administrators firmly by these presents.

Signed this *11* day of *Nov* A. D. 18*87*

Now the condition of the above obligation is such, that whereas, if the County Road petitioned for by *Samuel Duesdall* and others, and presented

at the *Nov* term, 18*87*, of the County Court of said *Marion* county, commencing

at the *SE* corner of the *SW* ⁴ of sec 34 *T1 R*
38 E, and running from thence due west
one mile

be located and established, then this obligation to be void; otherwise to remain in full force and virtue in law.

J. E. Cates

Know all men by these presents

Alice Jan 11th 1881

William Smith

J. C. & Co
Deputies

Be it Remembered That at a term of the Honorable
County Court of Union County, State of Oregon, begun and
held at the Court House in Union in said County on the 19
day of November A. D. 1891 and from day to day thereafter, during
the continuance of said term:

Present: Hon. A. C. Craig County Judge,
" A. L. Saunders Commissioner,
" _____ "
Willis Japp Clerk,
R. J. Rogers Sheriff.

The following, among other proceedings, were had, to-wit:

IN THE MATTER OF petition of Samuel
Mesdall et al for County
Road

On this day
came Samuel Mesdall who presents to the Court the petition of himself and
more than twelve others, praying for the location and establishment
of a County road

as follows, to-wit:
Commencing at the SW corner of the SW 4
of sec 34 in T. 1 S. R. 38 East and running
from thence due west one mile

And it satisfactorily appearing to the Court, from proof filed herein, that due notice of the pendency of this proceeding has
been given as by law required: that more than twelve of said petitioners are legal householders residing in the vicinity of said
road, and that a good and sufficient bond has been filed:

IT IS THEREFORE ORDERED BY THE COURT that James Parker
Albert Good and Wm Moss
be appointed Viewers, and Eugene Chase Surveyor, to view, survey and report
upon said proposed road and that they meet at
Samuel Mesdall on the 2 day of Dec 1891.
and duly qualify before entering upon the discharge of their duties in this behalf.

(Signed)

A. C. Craig
County Judge.

State of Oregon }
County of Union } ss I Eugene Chase being

first duly sworn say that I will perform the
duties of the within appointment to the
best of my ability so help me God.

Subscribed and sworn to
before me this 25 day of
Nov. & D 1887.

Eugene Chase

Willis J. Smith

J. C. Coates
Deputy

Eugene Chase

Filed Jan 14 1888

Willis J. Smith
Co. Clerk

To the Hon County Court of
Union County Oregon

We the undersigned viewers
appointed by your Honorable Body
to view out a proposed County
Road Beginning at the SW cor
of Sec 34 in T 18. Range 38 East
submit the following report in
relation thereto. We met on the
2^d day of December¹⁸⁸¹ as mentioned
in your order and after being
first duly sworn in company
with the Surveyor proceeded to view
survey and layout said road as
directed in your order and as
shown by the Surveyor's plat and
report submitted herewith.

We therefore recommend that
said route be established as a
County Road

William Moss } Viewers of
James Parker } proposed Co Road

Visitors Report

St. Louis Aug 3rd 1882

W. L. G. & Co.
St. Louis

Report of Surveyor, to the viewers of
 a proposed County road commencing
 at the SW corner of the SW 1/4 of
 Sec 34 in T 1 South of Range 38 East
 and running thence due West
 one mile The following are the
 field notes Beginning at a stone
 marked R on the County road
 and at the SW corner of the SW 1/4
 of Sec 34 T 1 S Range 38 East
 Thence West 1 mile to Post marked R T 1 S
 at the SW cor of Sec 33 T 1 S R 38 East

Survey of County Road commencing
 at SW cor Sec 34 T 1 S R 38 East
 Thence West 1 mile


Surveyed Dec 2^d 1881
 Variation 20 East

Scale of distances
 100 rods to the inch
 Whole distance 1 mile

State of Oregon }
 County of Union } SS

I Eugene Chase County Surveyor
 in and for the County and State aforesaid
 do hereby certify that the field notes of the survey
 of the above described road are correct as
 surveyed by me under the supervision of the viewers
 on the 2^d day of December 1881

Eugene Chase Co Surveyor



Surveyors Report

Filed Jan 18th 1882

W. W. Smith
De Book

In the matter of the
Petition of Thos^d Pugh
for Liquor License

Now on this day was presented the petition of the citizens of the Precinct of Prairie Creek Union, County State of Oregon praying the court to grant a License to Thos^d Pugh authorizing him to keep and offer for sale in said precinct, spirituous liquors in less quantities than one quart, for a period of six months from this date. And it appearing to the court from proofs filed herein that due and proper notice of the pendency of these proceedings have been given as by law required, and said Thos^d Pugh having filed his receipt from the Sheriff of this County for the sum of \$50.⁰⁰ as well as his bond which is duly approved. It is hereby ordered, and adjudged by the Court that said Thomas Pugh he and he is hereby authorized to keep and offer for sale in said precinct, spirituous liquors in less quantities than one quart for the period of six months from the date hereof.

In the matter of the
Petition of Samuel
Bresdall et al for
County Road

Samuel Bresdall et al
Road petition

On this day came Samuel Bresdall who presents to the court the petition of himself and more than twelve others praying for the location and establishment of a County Road as follows, to wit: Commencing at the S E Corner of the S W⁴ of Sec 34 T 1 S. R. 38 East and running from thence due west one mile and it satisfactorily appearing to the court from proof filed herein that due notice of the pendency of this proceeding has been given as by law required; that more than twelve of said petitioners are legal householders residing in the vicinity of said road and that a good and sufficient bond has been filed. It is therefore ordered by the Court that

In the matter of the report of the viewers on a proposed road Samuel Duesdall

Now on this day was read the first time the report of the viewers upon a certain proposed road petitioned for by Samuel Duesdall and others of Laurel Precinct and said report laid over for a second reading

In the matter of the views report upon County road near Joseph Geo Branscove Road

Now at this time was read the ^{first} ~~second~~ time the report of the viewers upon a certain proposed road commencing at or near the residence of Mr Soules about one and one half miles west of the Post office at Joseph and from thence south one mile and said report laid over for a second reading

In the matter of the appropriation on the Eagle Creek road.

Now at this time It was ordered by the Court the appropriation on the County road leading from Sparta to Eagle Valley be appropriated by the Supervisor in such points and places as he may deem best either to superintend said work personally or to let the same by contract.

In the matter of the
 Viewers report on
 a County road near
 the residence of
 Samuel Inesdall
 Inesdall Road

Now on this
 day was read the second time the report
 of the viewers upon the above road
 which report is as follows: to wit:

To the Hon County Court of Union County
 Oregon.

We the undersigned viewers appointed
 by your honorable body to view out
 a proposed County road. Beginning at the
 SW cor of sec 34 in T. 1. S. Range 38 East
 submit the following as our report in
 relation thereto. We met on the 2nd day
 of December 1881 as mentioned in your
 order and after being first duly sworn
 in Company with the Surveyor proceeded
 to view, survey and lay out said road
 as directed in your order and as
 shown by the Surveyors plat and report
 submitted herewith.


We therefore recommend that said
 route be established as a County road

William Moss & Viewers of proposed
 James Parker & Co Road.

And it appearing to the Court from
 the proofs filed herein that the proceed-
 ings herein have been in all things
 regular and in conformity with law,
 and that no remonstrance nor claim
 against the location of said road hav-
 ing been filed, and it also appearing
 to the Court, that said road is of public
 utility. It is hereby ordered and
 adjudged by the Court that the said road be
 located and established as a County
 road and public highway and be
 opened as such in accordance with
 law and the Plat and field notes
 of the Surveyor of said road which
 Plat and field notes are as

follows, to wit:

"Beginning at a stone marked
"R" on the County road and bearing
at the SW corner of the SW 1/4 of Sec 34
T. 1. S. R. 38 East. Thence west 1 mile
to Post marked "R T - 1 M" + mound, at the
SW cor of Sec 33, T. 1. S. R. 38, East.



Surveyed Dec 2 1881

Variation 20° East

Scale of distance 100 rods
to the inch, whole distance
1 mile.

In the matter of the
Viewers report on Pruncheon et al.
Willow Road

Now on this day
was read the second the following re-
port of Road Viewers, to wit:
"To the Hon County Court of Union
County Oregon,

We the undersigned Viewers
appointed by your Hon body to view out
a proposed County Road Beginning on
the County Road near Mr Soules, about
one and one half miles west of the
Post office at Joseph and running thence
South one mile. Submit the following
report in relation thereto. We met
on the 7th day of December A.D. 1881 as
mentioned in your order, the three
Viewers being present and after
being duly sworn in company with.